



The Sizewell C Project

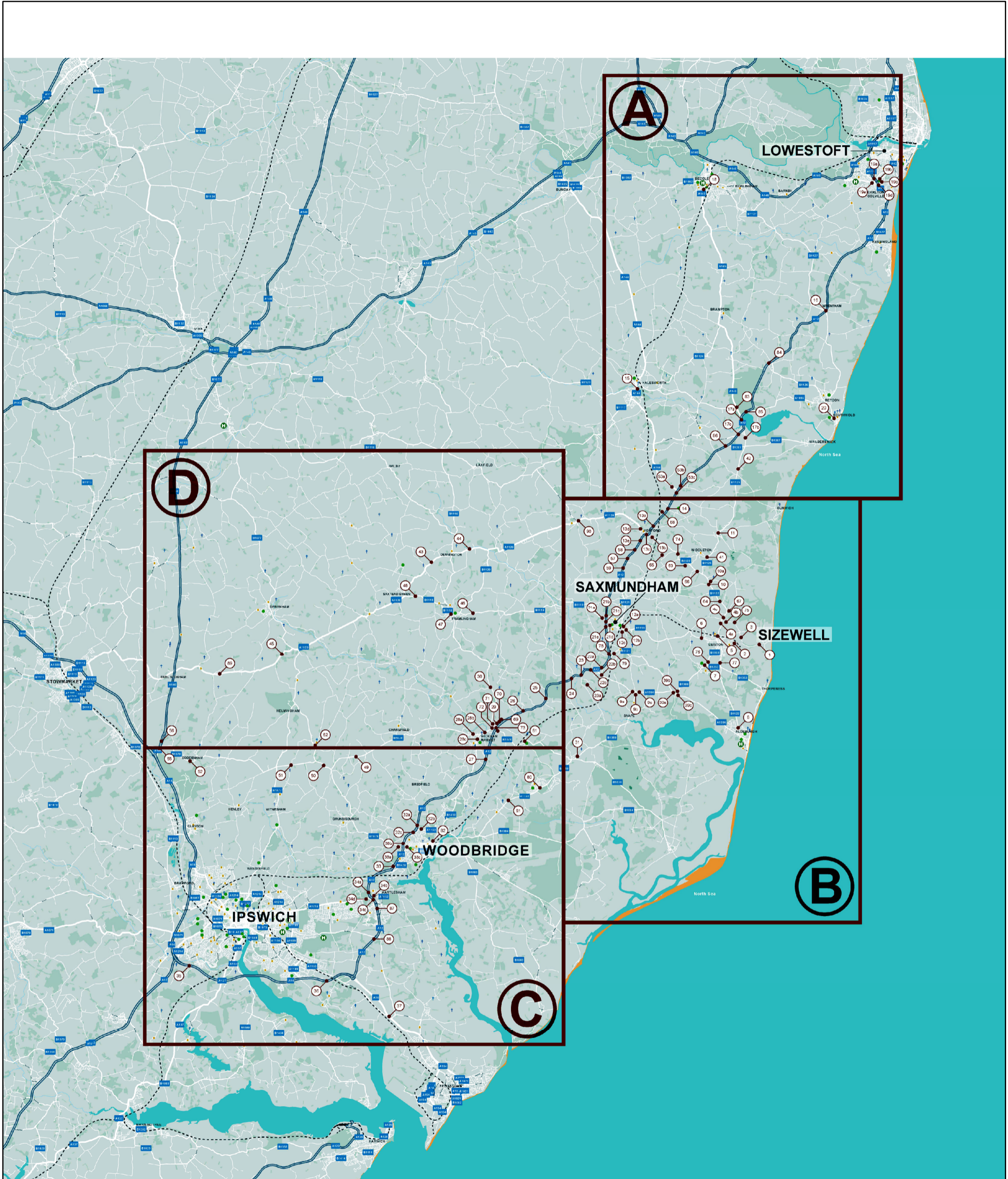
6.3 Volume 2 Main Development Site Chapter 10 Transport Figures 10.1 - 10.10

Revision: 1.0
Applicable Regulation: Regulation 5(2)(a)
PINS Reference Number: EN010012

May 2020

Planning Act 2008
Infrastructure Planning (Applications: Prescribed
Forms and Procedure) Regulations 2009





© Copyright 2020 NNB Generation Company (SZC) Limited. No part of this drawing is to be reproduced without prior permission of NNB Generation Company (SZC) Limited.

COPYRIGHT
 Reproduced from Ordnance Survey map with the permission of Ordnance Survey on behalf of the controller of Her Majesty's Stationery Office © Crown Copyright (2019). All Rights reserved. NNB GenCo 0100060408.

DRAWING TITLE:
 STUDY AREA AND SUB-AREAS

NOT PROTECTIVELY MARKED

DRAWING NO.:
 FIGURE 10.1

DATE: MAR 2020	DRAWN: LH	SCALE: Not to scale
--------------------------	---------------------	-------------------------------

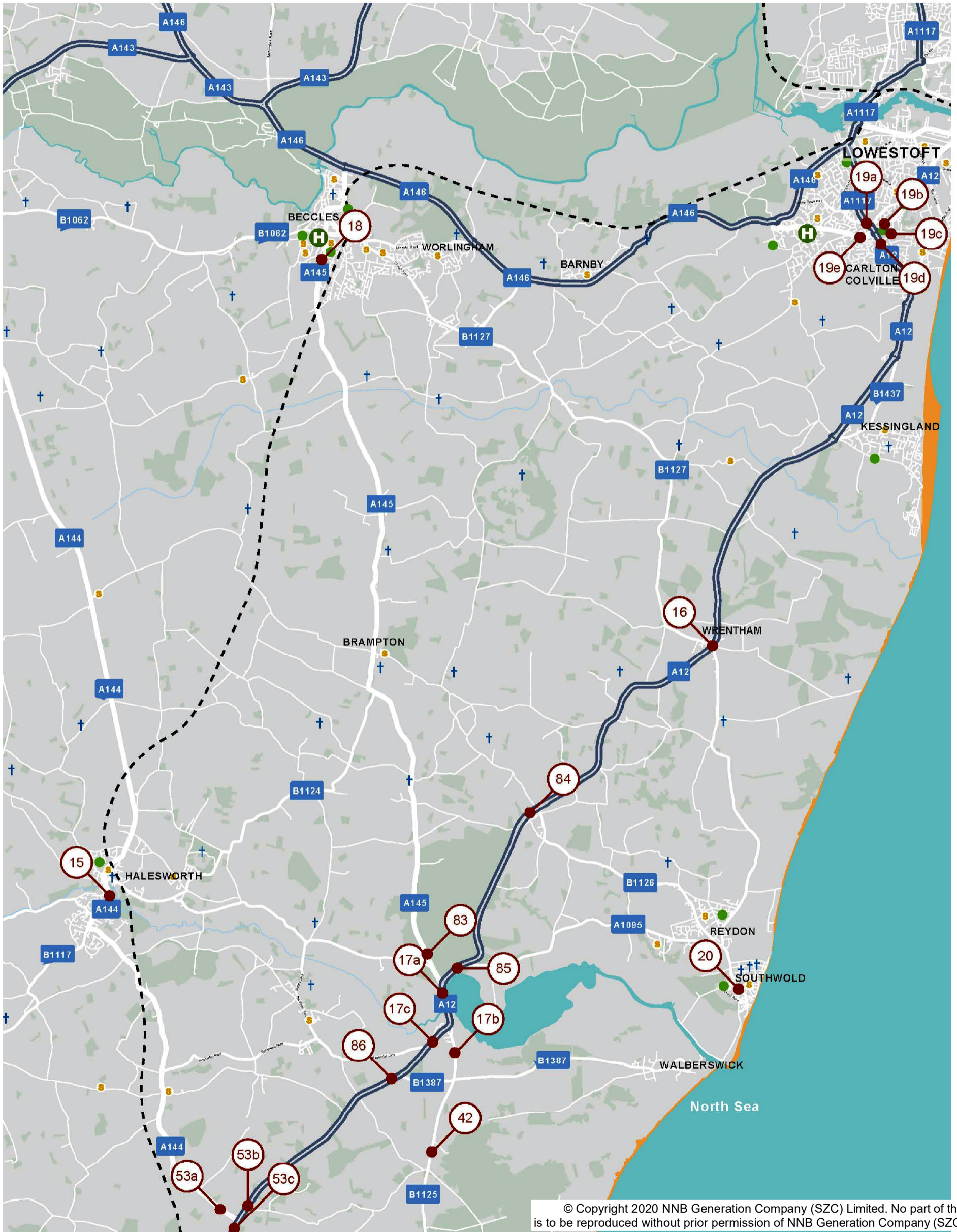
DOCUMENT:
 SIZEWELL C
 ENVIRONMENTAL STATEMENT
 VOLUME 2
 CHAPTER 10
 TRANSPORT



Link Names

15	A144 Halesworth	17c	A12 (S)	19c	B1384 Stradbroke Rd	42	B1125 (south of B1387)	83	A145 west of A12
16	A12 Wrentham	18	A145 Beccles	19d	A12 (S)	53a	A144 (west of A12)	84	A12 south of B1126
17a	A12 (N)	19a	A1117 (N)	19e	A1145 (W)	53b	A12 (north of A144)	85	A12 south of A1095
17b	B1125	19b	A12 (N)	20	A1095 Southwold	53c	A12 (south of A144)	86	A12 south of B1387

H Hospital
 ● School
 ● Residential Care Home
 † Church
 - - - Railway line



© Copyright 2020 NNB Generation Company (SZC) Limited. No part of this drawing is to be reproduced without prior permission of NNB Generation Company (SZC) Limited.

COPYRIGHT
 Reproduced from Ordnance Survey map with the permission of Ordnance Survey on behalf of the controller of Her Majesty's Stationery Office © Crown Copyright (2019). All Rights reserved. NNB GenCo 0100060408.

DRAWING TITLE:
 TRANSPORT LINKS - SUB-AREA A

DOCUMENT:
 SIZEWELL C
 ENVIRONMENTAL STATEMENT
 VOLUME 2
 CHAPTER 10
 TRANSPORT

NOT PROTECTIVELY MARKED

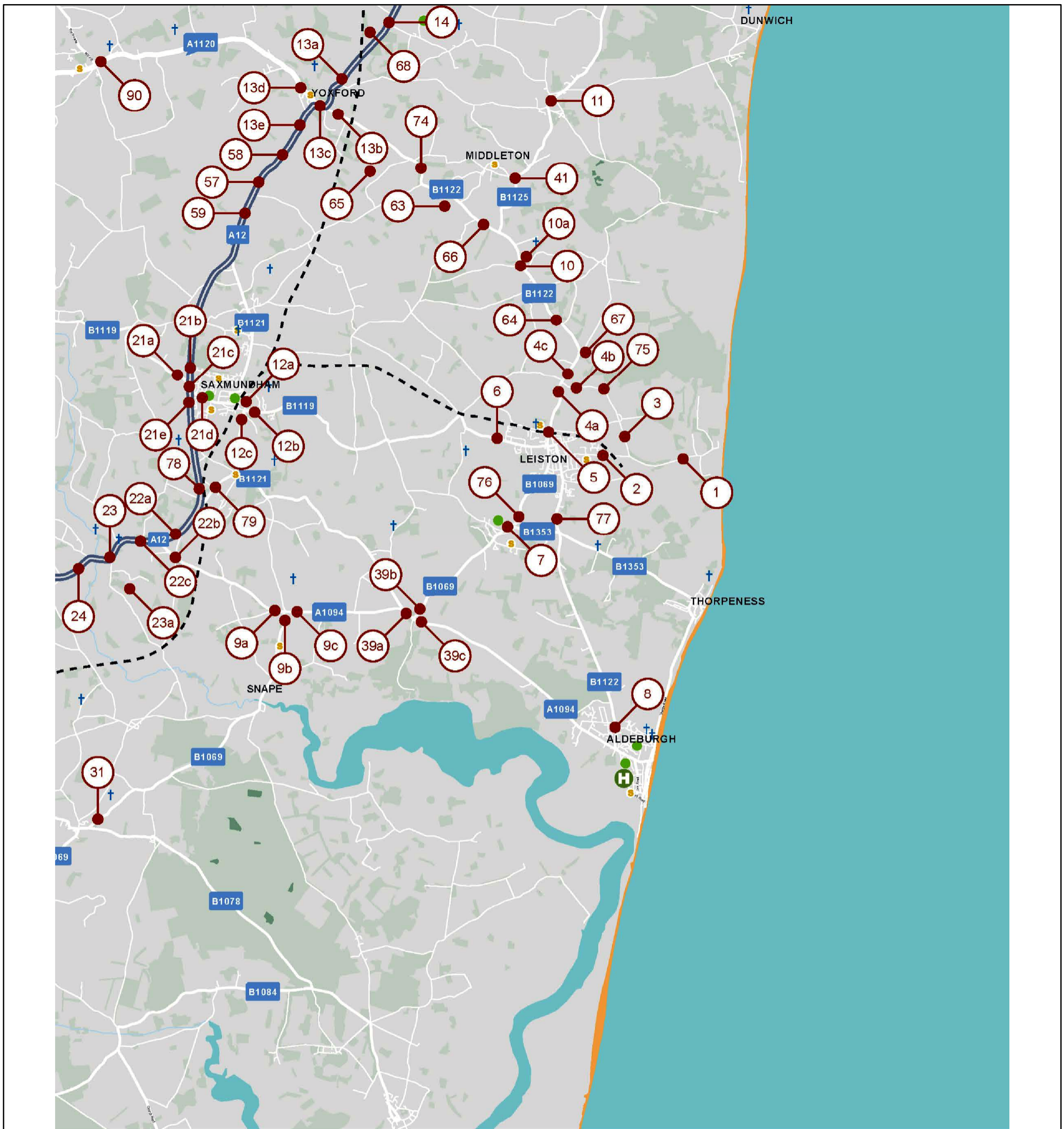
DRAWING NO.:
 FIGURE 10.2

DATE:
 MAR 2020

DRAWN:
 LH

SCALE:
 Not to scale





Link Names

1	Sizewell Gap	9c	A1094 (E)	21a	B1119 (west of A12)	39b	B1069 (north of A1094)
2	King George's Avenue	10	B1122 through Theberton	21b	A12 (north of B1119)	39c	A1094 (east of B1069)
3	Lovers Lane	10A	Theberton Bypass	21c	A12 (middle)	41	B1125 through Middleton
4a	B1122 (S)	11	B1125 through Westleton	21d	B1119 (east of A12)	57	Sizewell Link Road (east of A12)
4b	Lovers Lane	12a	B1121 (N)	21e	A12 (south of B1119)	58	A12 (north of SLR)
4c	B1122 (N)	12b	B1119 (E)	22a	A12 (N)	59	A12 (south of SLR)
5	B1122 Abbey Road (existing level crossing)	12c	B1121 (S)	22b	A1094	63	Theberton Bypass (west of B1125)
6	B1119 Saxmundham Road	13a	A12 (N)	22c	A12 (S) (Farnham)	64	B1122 north of SZC access
7	B1069 Coldfair Green	13b	B1122	23	A12 Farnham Bend	65	Link to SLR with B1122 (east of A12)
8	B1122 Aldeburgh	13c	A12 (middle)	23A	A12 Two Village Bypass (Low Road)	66	B1122 west of B1125
9a	A1094 (W)	13d	A1120	24	A12 Stratford St Andrew		
9b	Church Road	13e	A12 (S)	31	B1069 Tunstall		
		14	A12 north of Darsham park and ride	39a	A1094 (west of B1069)		
						67	Main Site Access
						68	Darsham P&R
						74	B1122 (Middleton Moor)
						75	Lovers Lane
						76	B1069 (north of Aldringham Lane)
						77	Aldeburgh Rd (north of Aldringham Lane)
						78	A12 (north of B1121)
						79	B1121 at Benhall
						90	A1120 Sibton (east of Mill Hill)

H Hospital
 S School
 R Residential Care Home
 † Church
 - - - Railway line

© Copyright 2020 NNB Generation Company (SZC) Limited. No part of this drawing is to be reproduced without prior permission of NNB Generation Company (SZC) Limited.

COPYRIGHT
 Reproduced from Ordnance Survey map with the permission of Ordnance Survey on behalf of the controller of Her Majesty's Stationery Office © Crown Copyright (2019). All Rights reserved. NNB GenCo 0100060408.

DRAWING TITLE:
 TRANSPORT LINKS - SUB-AREA B

DOCUMENT:
 SIZEWELL C
 ENVIRONMENTAL STATEMENT
 VOLUME 2
 CHAPTER 10
 TRANSPORT

NOT PROTECTIVELY MARKED

DRAWING NO:
 FIGURE 10.3

DATE:
 MAR 2020

DRAWN:
 LH

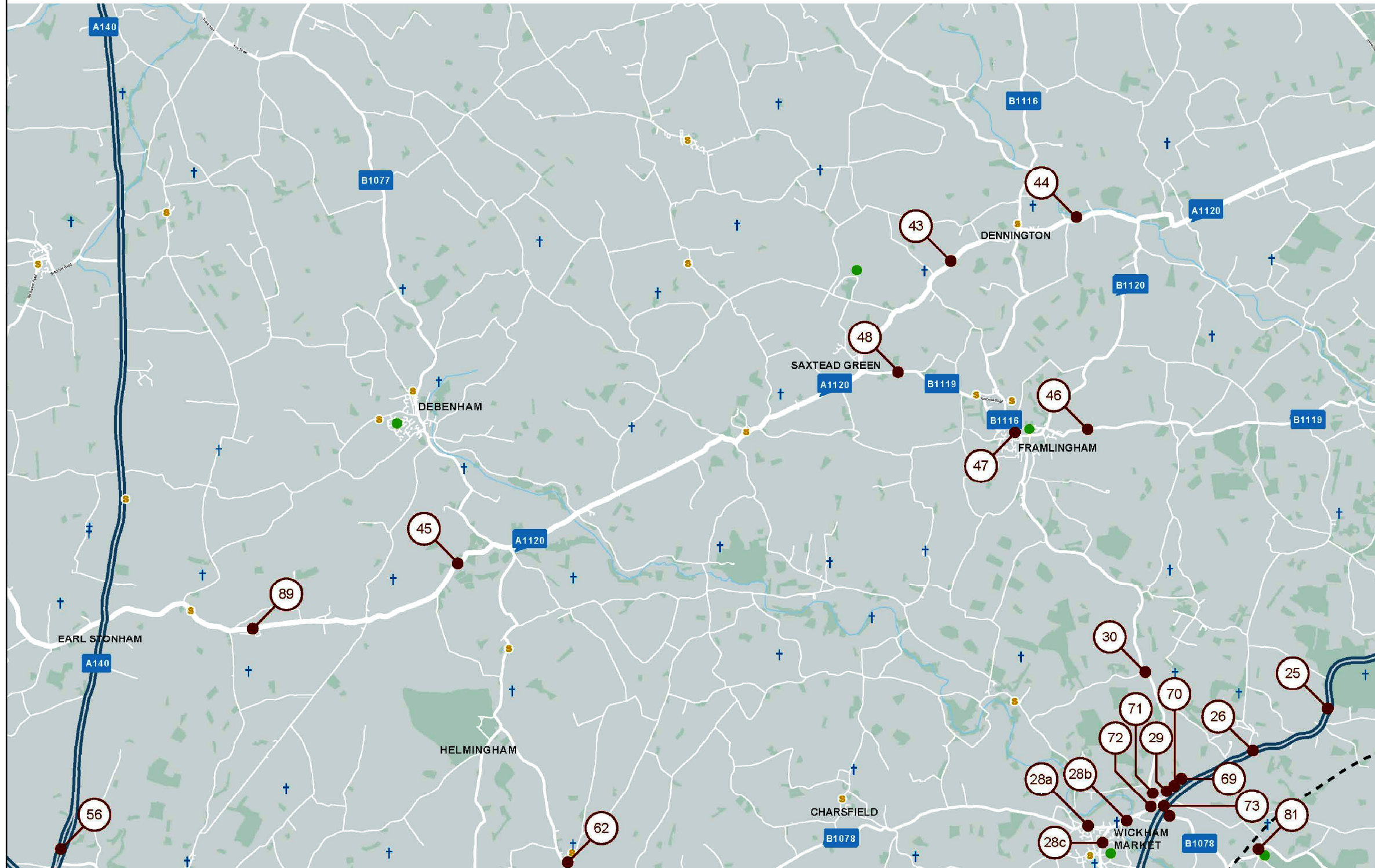
SCALE:
 Not to scale



Link Names

25	A12 Little Glemham	28c	B1438 High Street, Wickham Market	44	A1120 (west of Dennington)	48	B1119 (east of Saxtead Green)	71	B1116 north of B1078
26	A12 Marlesford	29	B1078 on-slip to A12	45	A1120 (east of Pettaugh)	56	A140 (north of B1078)	72	B1078 west of B1116
28a	B1078 Wickham Market	30	B1116 Hacheston	46	B1119 (east of Framlingham)	62	B1079 (south of Otley)	73	B1078 south of B1116
28b	B1078 Wickham Market (east of B1438)	43	A1120 (east of Dennington)	47	B1119 (through Framlingham)	69	Wickham Market P&R	81	B1078 at Campsea Ashe
						70	A12 on-slip (west of WM P&R)	89	A1120 east of A140

H Hospital **S** School **●** Residential Care Home **†** Church **- - -** Railway line



NOT PROTECTIVELY MARKED

COPYRIGHT
Reproduced from Ordnance Survey map with the permission of Ordnance Survey on behalf of the controller of Her Majesty's Stationery Office © Crown Copyright (2019). All Rights reserved. NNB GenCo 0100060408.

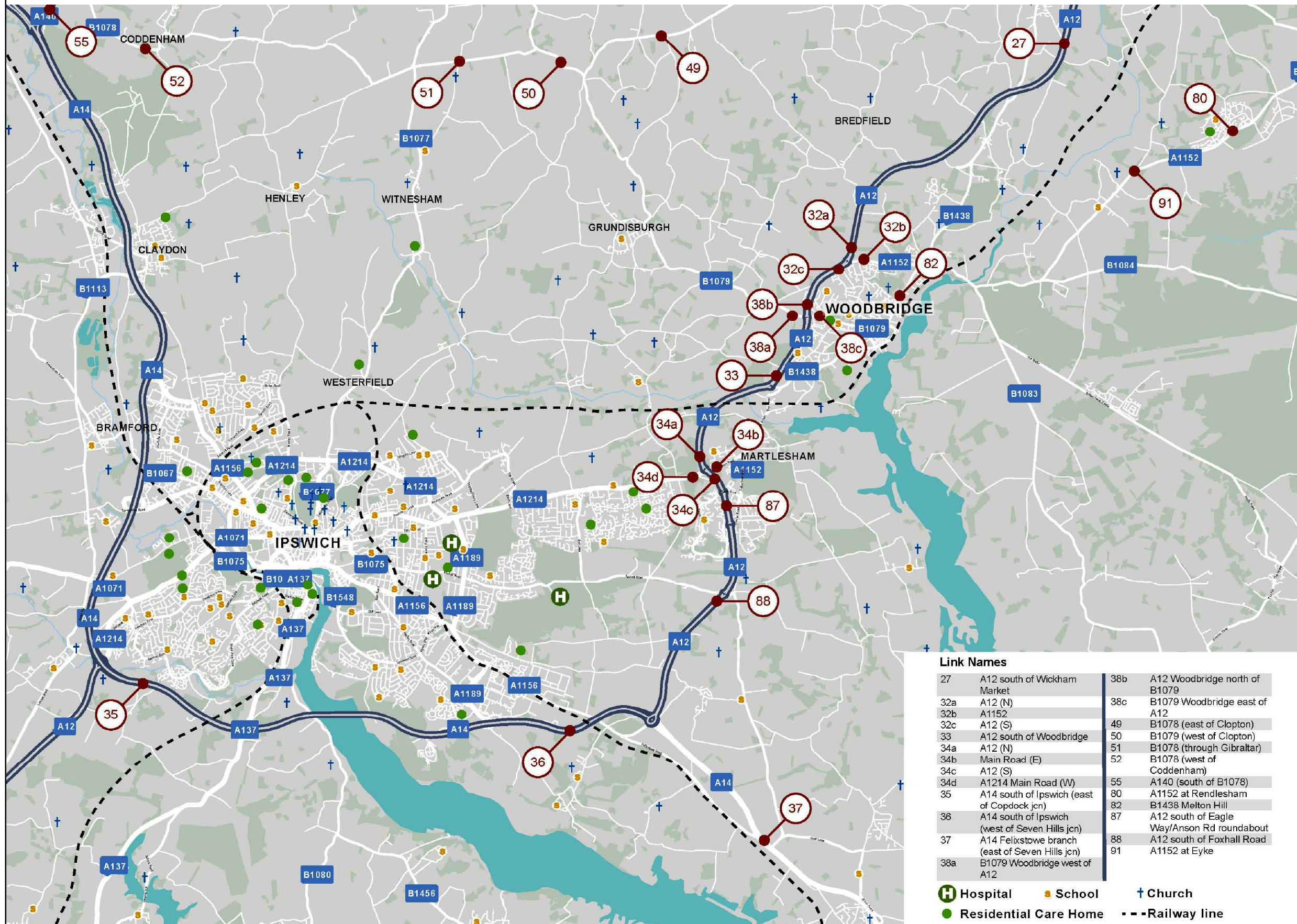


DOCUMENT:
SIZEWELL C
ENVIRONMENTAL STATEMENT
VOLUME 2
CHAPTER 10
TRANSPORT

DRAWING TITLE:
TRANSPORT LINKS - SUB-AREA C

DRAWING NO:
FIGURE 10.4

DATE: MAR 2020 DRAWN: LH SCALE: Not to Scale



NOT PROTECTIVELY MARKED

COPYRIGHT
 Reproduced from Ordnance Survey map with the permission of Ordnance Survey on behalf of the controller of Her Majesty's Stationary Office © Crown Copyright (2019). All Rights reserved. NNB GenCo 0100060408.



DOCUMENT:
 SIZEWELL C
 ENVIRONMENTAL STATEMENT
 VOLUME 2
 CHAPTER 10
 TRANSPORT

DRAWING TITLE:
 TRANSPORT LINKS - SUB-AREA D

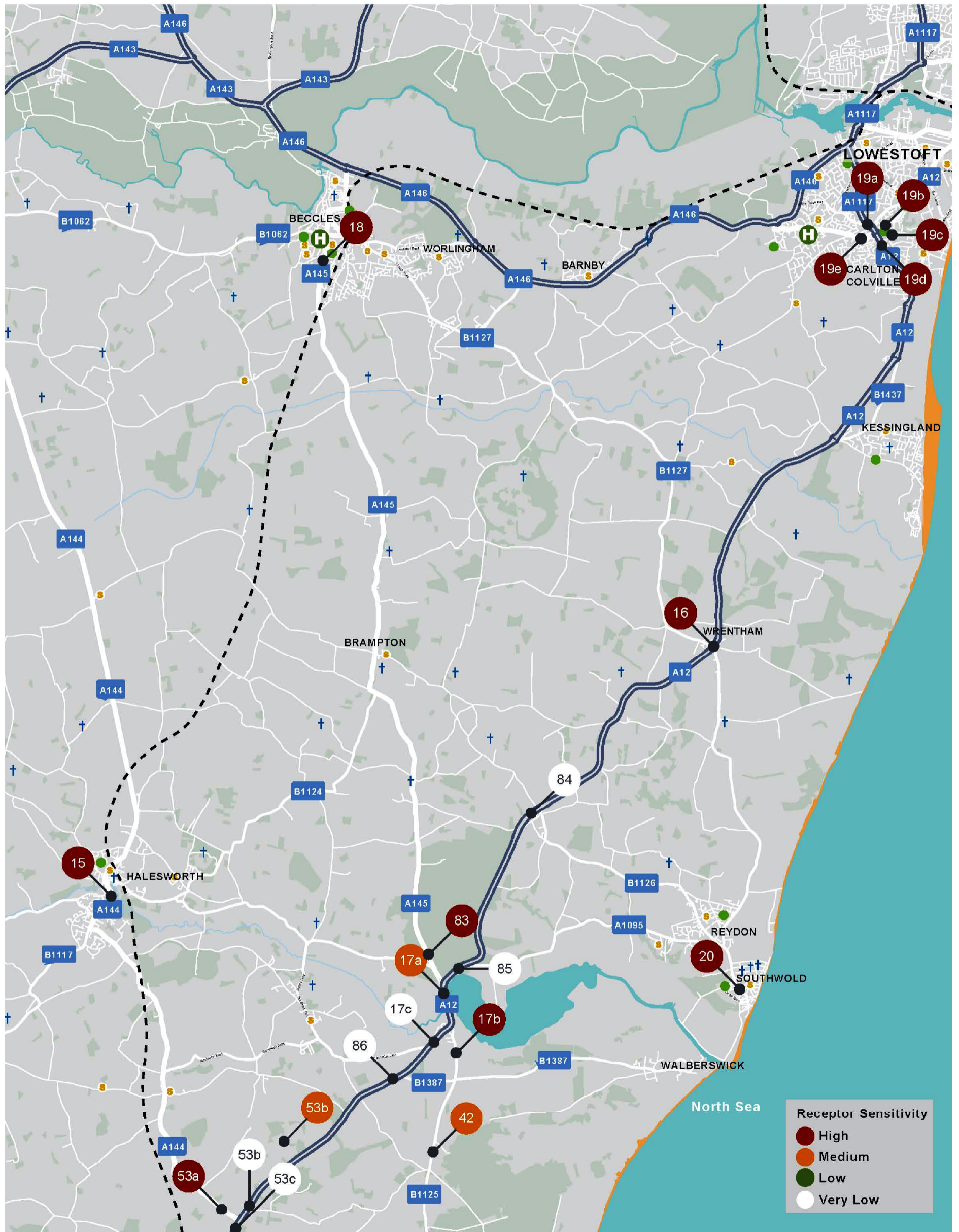
DRAWING NO:
 FIGURE 10.5

DATE: MAR 2020 DRAWN: LH SCALE: Not to Scale

Link Names

15	A144 Halesworth	17c	A12 (S)	19c	B1384 Stradbroke Rd	42	B1125 (south of B1387)	83	A145 west of A12
16	A12 Wrentham	18	A145 Beccles	19d	A12 (S)	53a	A144 (west of A12)	84	A12 south of B1126
17a	A12 (N)	19a	A1117 (N)	19e	A1145 (W)	53b	A12 (north of A144)	85	A12 south of A1095
17b	B1125	19b	A12 (N)	20	A1095 Southwold	53c	A12 (south of A144)	86	A12 south of B1387

H Hospital **S** School **●** Residential Care Home **†** Church **- - -** Railway line



© Copyright 2020 NNB Generation Company (SZC) Limited. No part of this drawing is to be reproduced without prior permission of NNB Generation Company (SZC) Limited.

COPYRIGHT
Reproduced from Ordnance Survey map with the permission of Ordnance Survey on behalf of the controller of Her Majesty's Stationery Office © Crown Copyright (2019). All Rights reserved. NNB GenCo 0100060408.

DRAWING TITLE:
SENSITIVITY OF LINKS - SUB AREA A

DOCUMENT:
SIZEWELL C
ENVIRONMENTAL STATEMENT
VOLUME 2
CHAPTER 10
TRANSPORT

NOT PROTECTIVELY MARKED

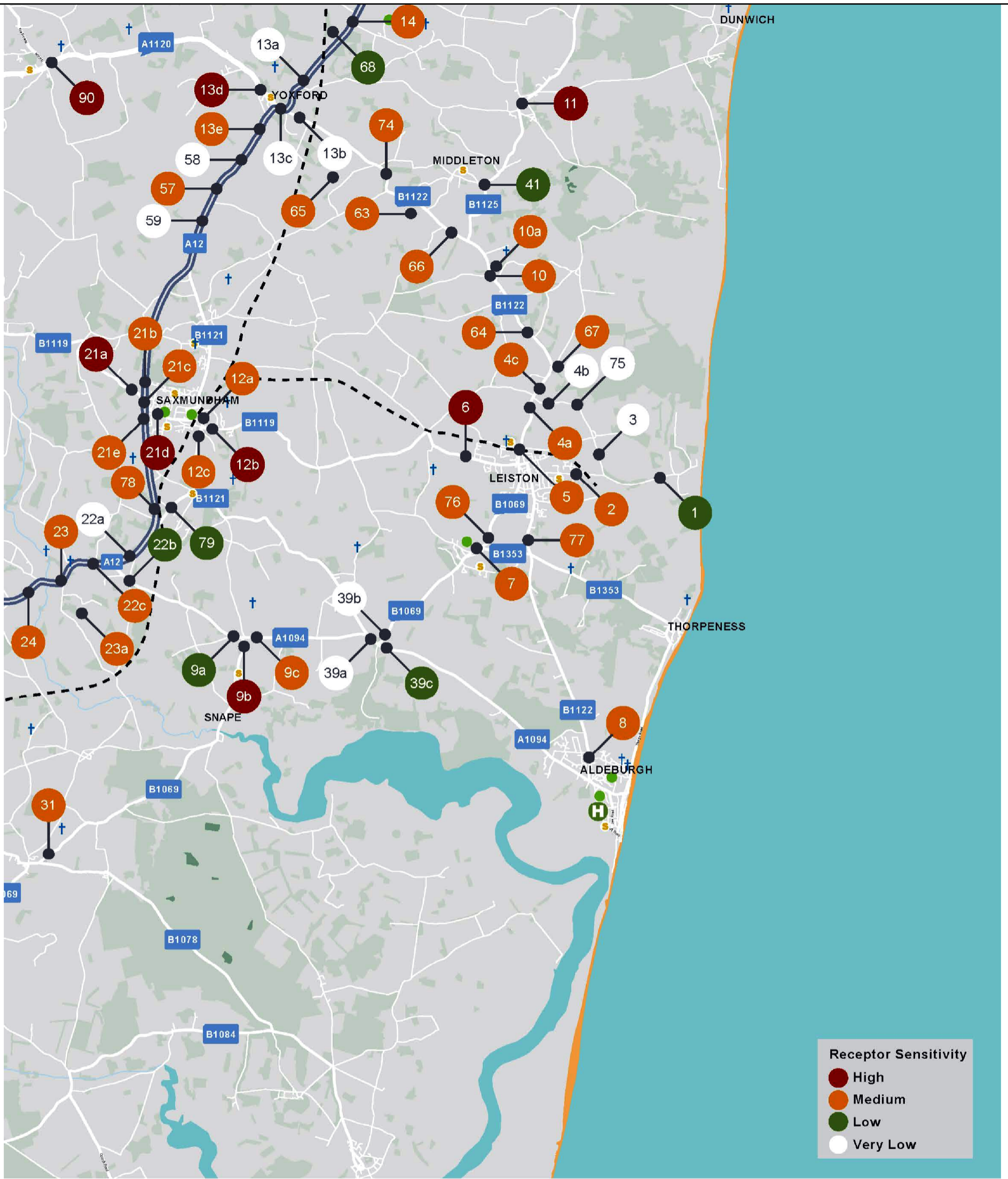
DRAWING NO:
FIGURE 10.6

DATE:
MAR 2020

DRAWN:
LH

SCALE:
Not to scale





Link Names

1	Sizewell Gap	9c	A1094 (E)	21a	B1119 (west of A12)	39b	B1069 (north of A1094)	67	Main Site Access
2	King George's Avenue	10	B1122 through Theberton	21b	A12 (north of B1119)	39c	A1094 (east of B1069)	68	Darsham P&R
3	Lovers Lane	10A	Theberton Bypass	21c	A12 (middle)	41	B1125 through Middleton	74	B1122 (Middleton Moor)
4a	B1122 (S)	11	B1125 through Westleton	21d	B1119 (east of A12)	57	Sizewell Link Road (east of A12)	75	Lovers Lane
4b	Lovers Lane	12a	B1121 (N)	21e	A12 (south of B1119)	58	A12 (north of SLR)	76	B1069 (north of Aldringham Lane)
4c	B1122 (N)	12b	B1119 (E)	22a	A12 (N)	59	A12 (south of SLR)	77	Aldeburgh Rd (north of Aldringham Lane)
5	B1122 Abbey Road (existing level crossing)	12c	B1121 (S)	22b	A1094	63	Theberton Bypass (west of B1125)	78	A12 (north of B1121)
6	B1119 Saxmundham Road	13a	A12 (N)	22c	A12 (S) (Farnham)	64	B1122 north of SZC access	79	B1121 at Benhall
7	B1069 Coldfair Green	13b	B1122	23	A12 Farnham Bend	65	Link to SLR with B1122 (east of A12)	90	A1120 Sibton (east of Mill Hill)
8	B1122 Aldeburgh	13c	A12 (middle)	23A	A12 Two Village Bypass	66	B1122 west of B1125		
9a	A1094 (W)	13d	A1120	24	A12 Stratford St Andrew (Low Road)				
9b	Church Road	13e	A12 (S)	31	B1069 Tunstall				
		14	A12 north of Darsham park and ride	39a	A1094 (west of B1069)				

H Hospital
 S School
 ● Residential Care Home
 + Church
 - - - Railway line

© Copyright 2020 NNB Generation Company (SZC) Limited. No part of this drawing is to be reproduced without prior permission of NNB Generation Company (SZC) Limited.

COPYRIGHT
 Reproduced from Ordnance Survey map with the permission of Ordnance Survey on behalf of the controller of Her Majesty's Stationary Office © Crown Copyright (2019). All Rights reserved. NNB GenCo 0100060408.

DRAWING TITLE:
 SENSITIVITY OF LINKS - SUB AREA B

DRAWING NO.:
 FIGURE 10.7

DATE: MAR 2020 **DRAWN:** LH **SCALE:** Not to scale

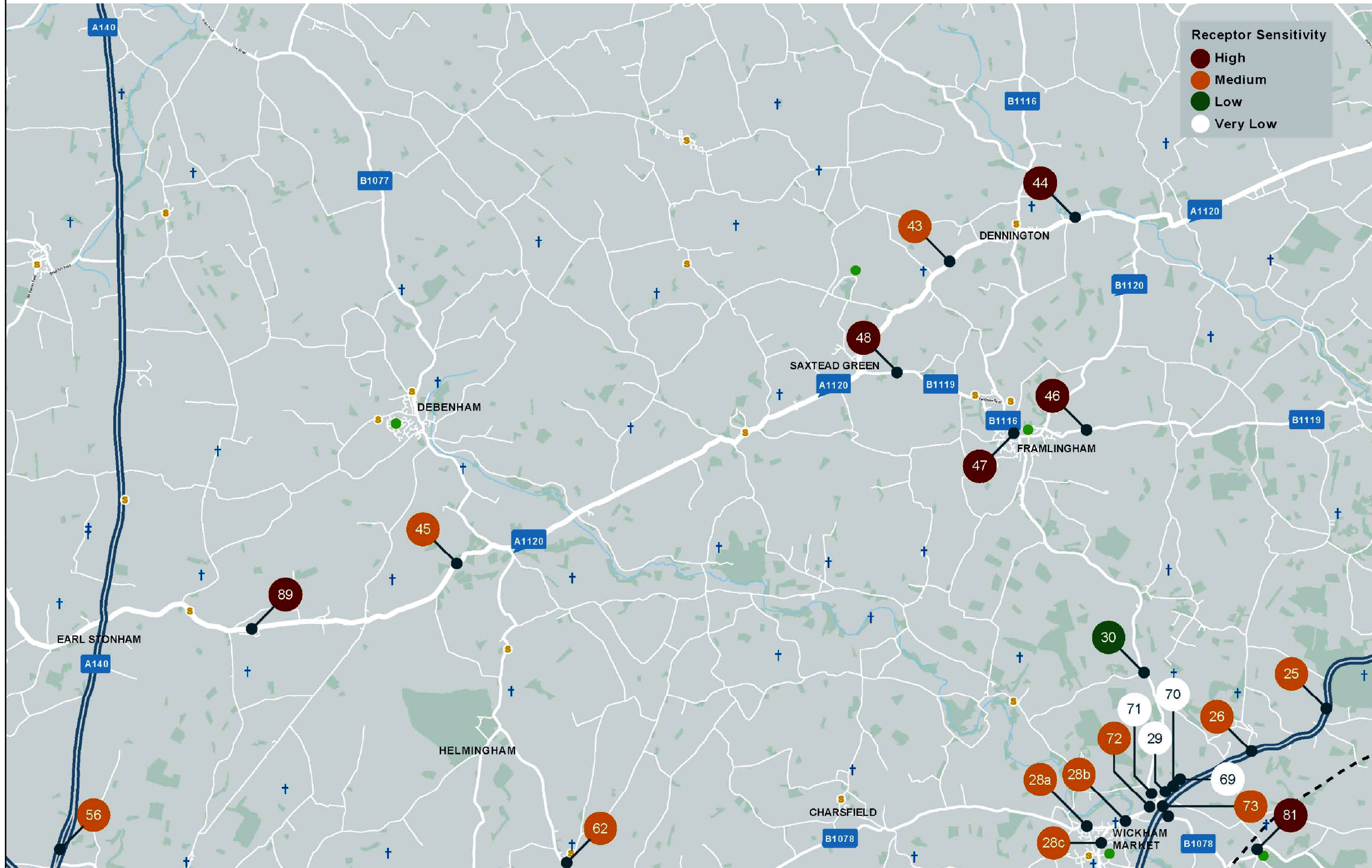
DOCUMENT:
 SIZEWELL C ENVIRONMENTAL STATEMENT
 VOLUME 2
 CHAPTER 10
 TRANSPORT



Link Names

25 A12 Little Glemham	28c B1438 High Street, Wickham Market	44 A1120 (west of Dennington)	48 B1119 (east of Saxtead Green)	71 B1116 north of B1078
26 A12 Marlesford	29 B1078 on-slip to A12	45 A1120 (east of Pettaugh)	56 A140 (north of B1078)	72 B1078 west of B1116
28a B1078 Wickham Market	30 B1116 Hacheston	46 B1119 (east of Framlingham)	62 B1079 (south of Otley)	73 B1078 south of B1116
28b B1078 Wickham Market (east of B1438)	43 A1120 (east of Dennington)	47 B1119 (through Framlingham)	69 Wickham Market P&R	81 B1078 at Campsea Ashe
			70 A12 on-slip (west of WM P&R)	89 A1120 east of A140

H Hospital
 ● School
 ● Residential Care Home
 † Church
 - - - Railway line



NOT PROTECTIVELY MARKED

COPYRIGHT
 Reproduced from Ordnance Survey map with the permission of Ordnance Survey on behalf of the controller of Her Majesty's Stationary Office © Crown Copyright (2019). All Rights reserved. NNB GenCo 0100060408.

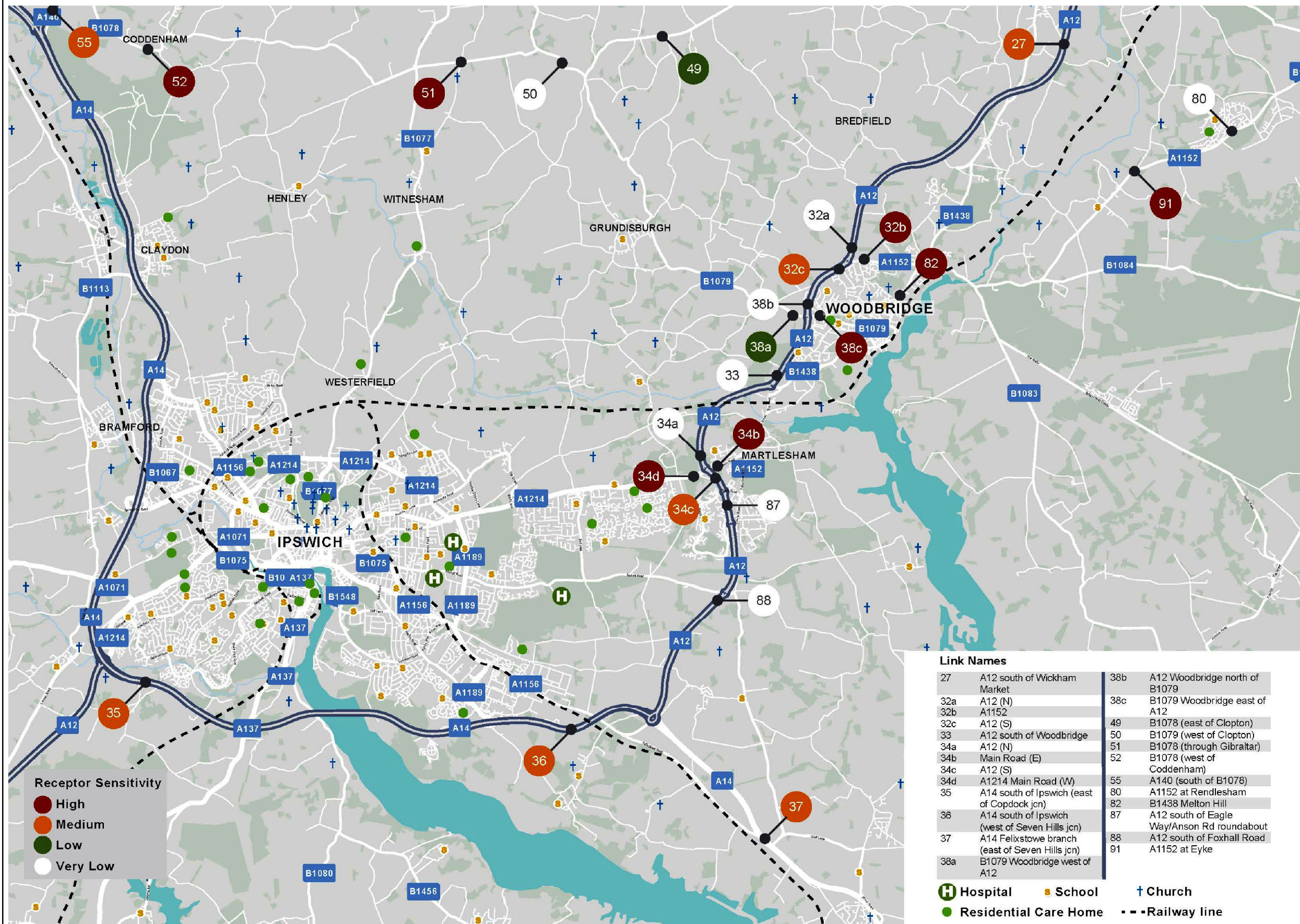


DOCUMENT:
 SIZEWELL C
 ENVIRONMENTAL STATEMENT
 VOLUME 2
 CHAPTER 10
 TRANSPORT

DRAWING TITLE:
 SENSITIVITY OF LINKS - SUB-AREA C

DRAWING NO:
 FIGURE 10.9

DATE: MAR 2020 DRAWN: LH SCALE: Not to Scale



NOT PROTECTIVELY MARKED

COPYRIGHT
Reproduced from Ordnance Survey map with the permission of Ordnance Survey on behalf of the controller of Her Majesty's Stationery Office © Crown Copyright (2019). All Rights reserved. NNB GenCo 0100060408.

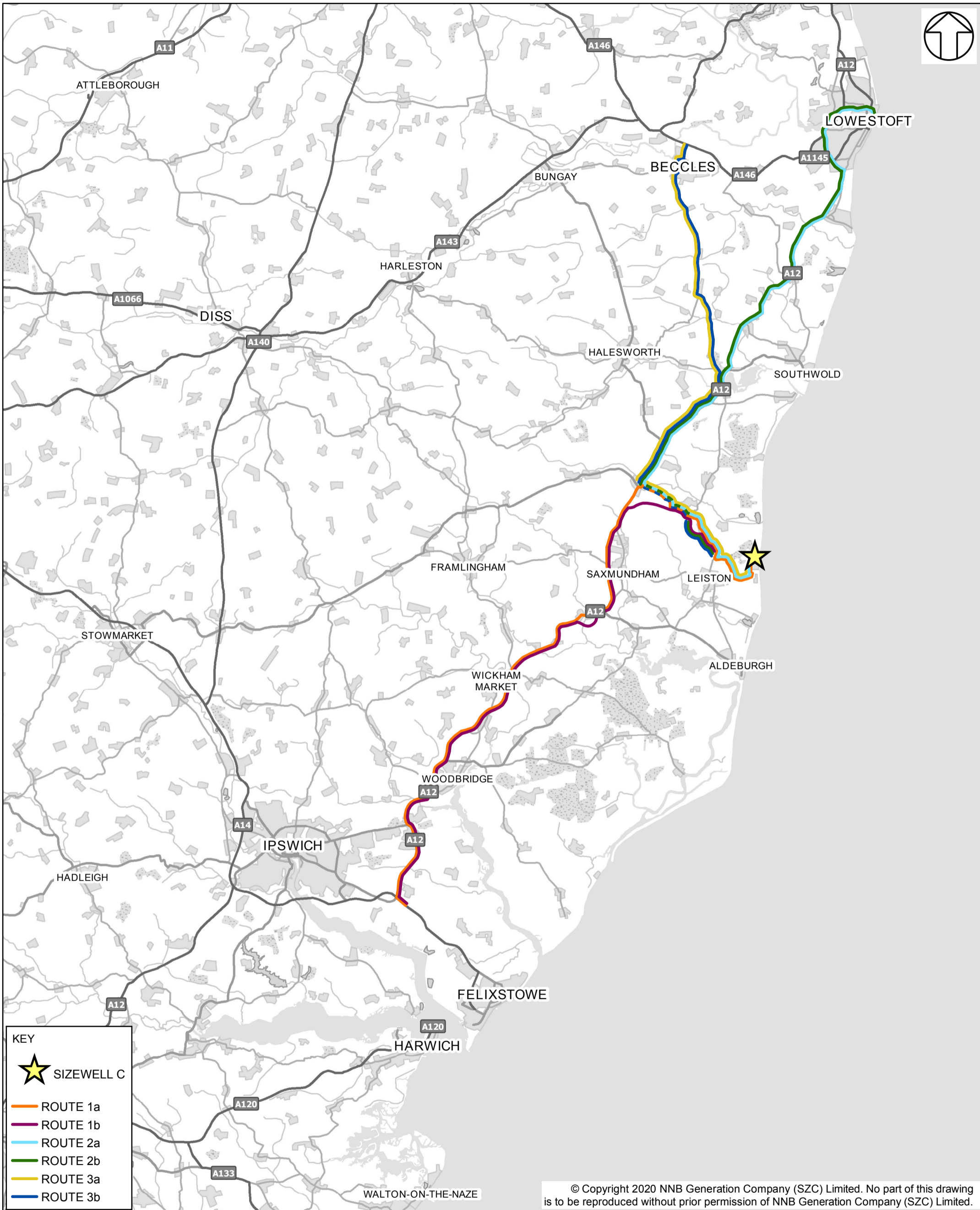


DOCUMENT:
SIZEWELL C
ENVIRONMENTAL STATEMENT
VOLUME 2
CHAPTER 10
TRANSPORT

DRAWING TITLE:
SENSITIVITY OF LINKS - SUB-AREA D

DRAWING NO:
FIGURE 10.9

DATE: MAR 2020 DRAWN: LH SCALE: Not to Scale



KEY

- SIZEWELL C**
- ROUTE 1a**
- ROUTE 1b**
- ROUTE 2a**
- ROUTE 2b**
- ROUTE 3a**
- ROUTE 3b**

© Copyright 2020 NNB Generation Company (SZC) Limited. No part of this drawing is to be reproduced without prior permission of NNB Generation Company (SZC) Limited.

COPYRIGHT
 Reproduced from Ordnance Survey map with the permission of Ordnance Survey on behalf of the controller of Her Majesty's Stationery Office © Crown Copyright (2019). All Rights reserved. NNB GenCo 0100060408.

DRAWING TITLE:
 PROPOSED HGV ROUTES TO AND FROM MAIN DEVELOPMENT SITE

NOT PROTECTIVELY MARKED

DRAWING NO.:
 FIGURE 10.10

DATE: JAN 2020	DRAWN: J.W.	SCALE: 1:230,000 @A3
--------------------------	-----------------------	--------------------------------

DOCUMENT:
 SIZEWELL C ENVIRONMENTAL STATEMENT
 VOLUME 2
 CHAPTER 10
 TRANSPORT

SCALE BAR

0 2,200 4,400 6,600 8,800 11,000 M

