



# The Sizewell C Project

6.10 Volume 9 Rail  
Chapter 1 Introduction  
Figures 1.1 - 1.3

---

Revision: 1.0  
Applicable Regulation: Regulation 5(2)(a)  
PINS Reference Number: EN010012

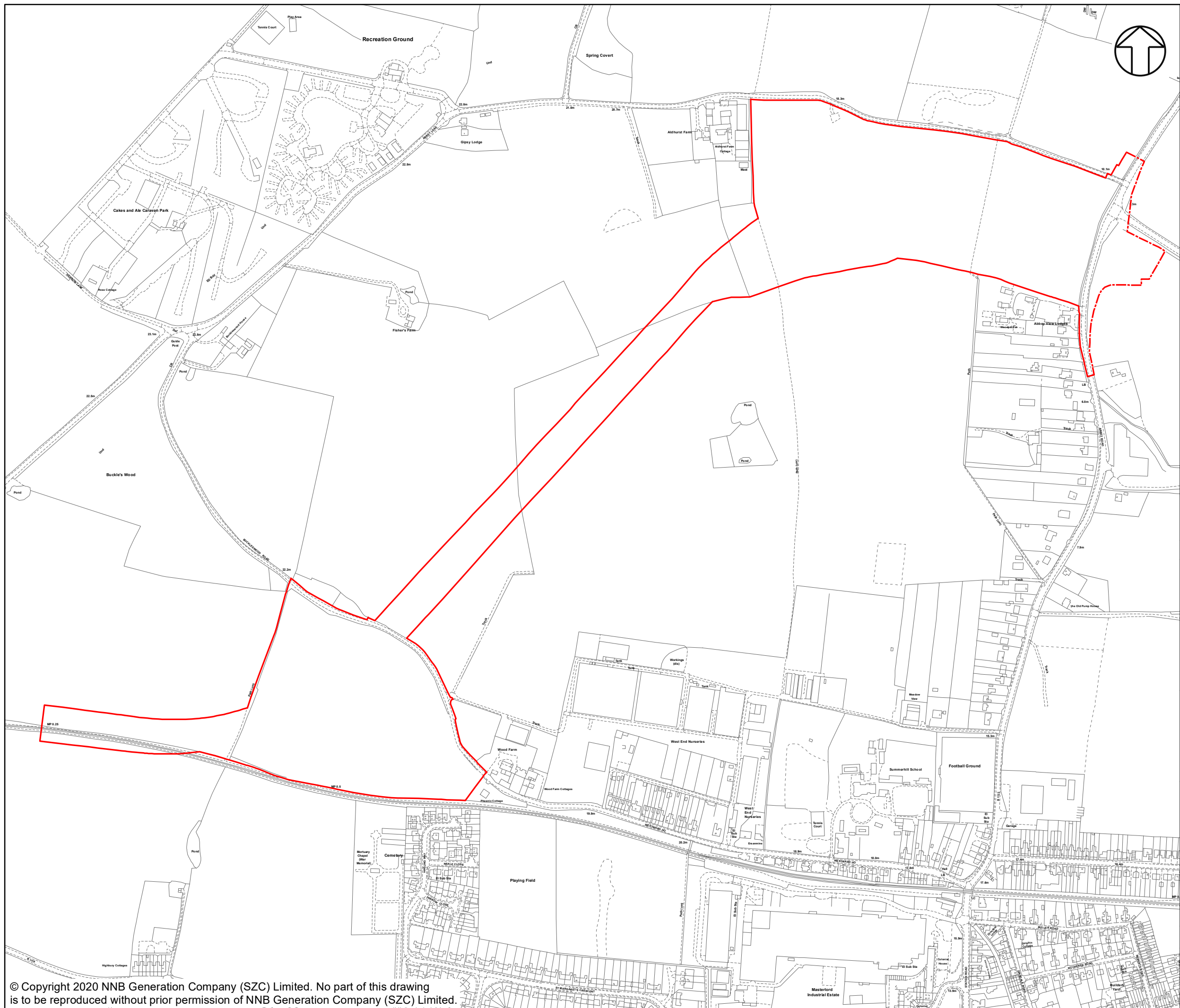
---

May 2020

Planning Act 2008  
Infrastructure Planning (Applications: Prescribed  
Forms and Procedure) Regulations 2009







**NOTES**

**KEY**

- GREEN RAIL ROUTE DEVELOPMENT SITE BOUNDARY
- - - VOLUME 9 ASSESSMENT AREA

NOT PROTECTIVELY MARKED

**COPYRIGHT**  
 Reproduced from Ordnance Survey map with the permission of Ordnance Survey on behalf of the controller of Her Majesty's Stationary Office © Crown Copyright (2019). All Rights reserved. NNB GenCo 0100060408.




DOCUMENT:  
 SIZEWELL C  
 ENVIRONMENTAL STATEMENT  
 VOLUME 9  
 CHAPTER 1  
 INTRODUCTION

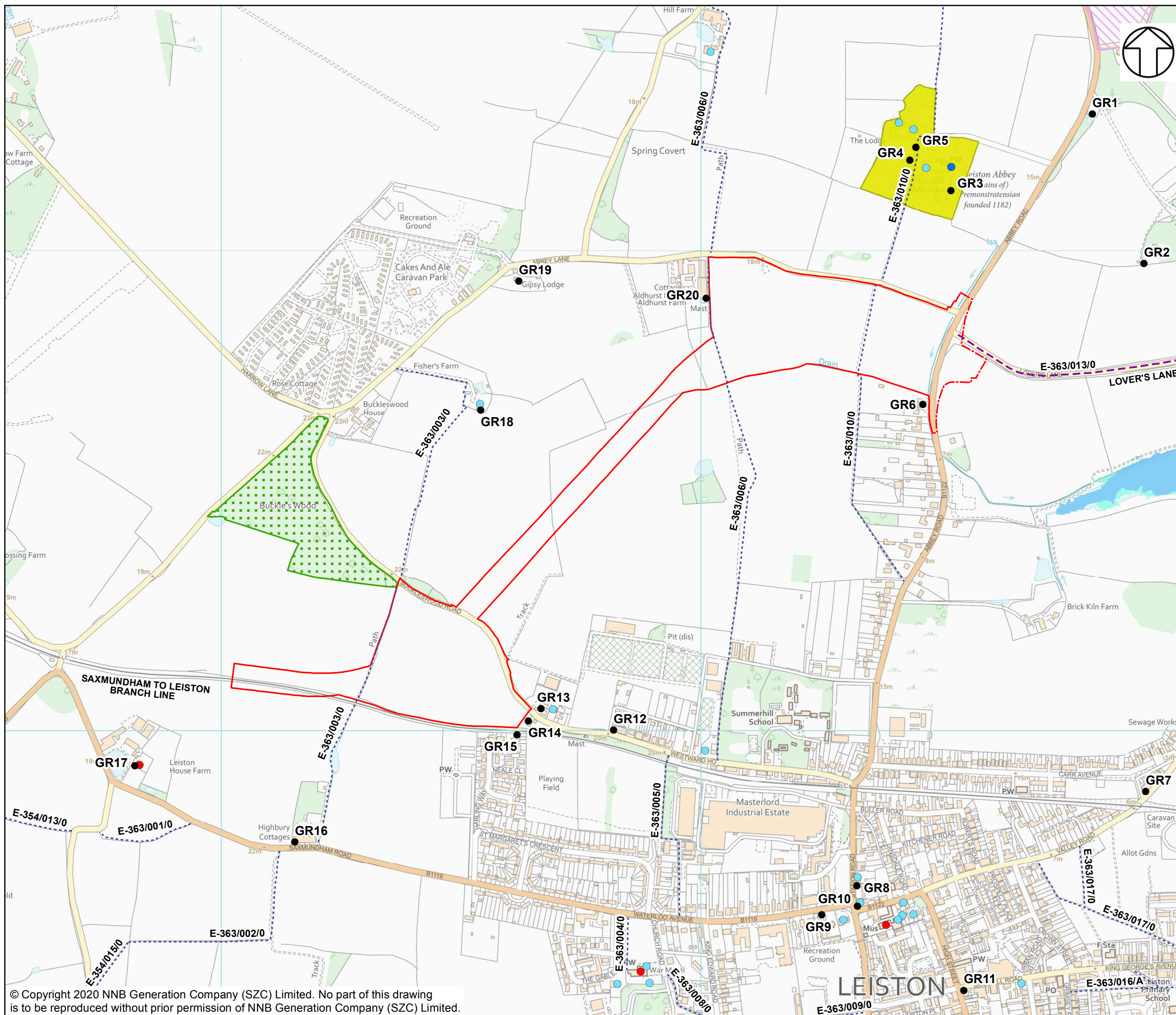
DRAWING TITLE:  
 GREEN RAIL ROUTE SITE LOCATION PLAN

DRAWING NO:  
 FIGURE 1.1

DATE: JAN 2020      DRAWN: J.W.      SCALE: 1:5,000 @A3







- NOTES**
- KEY**
- GREEN RAIL ROUTE DEVELOPMENT
  - - - SITE BOUNDARY
  - - - VOLUME 9 ASSESSMENT AREA
  - LISTED BUILDING GRADE I
  - LISTED BUILDING GRADE II\*
  - LISTED BUILDING GRADE II
  - - - FOOTPATH
  - - - BRIDLEWAY
  - WOODLAND
  - SCHEDULED MONUMENT
  - ANCIENT WOODLAND
  - SPECIAL LANDSCAPE AREA
  - FLOOD ZONE 2
  - FLOOD ZONE 3
  - CLOSEST RECEPTORS
- GR1 ABBEY LODGE FARM  
 GR2 OLD ABBEY FARM  
 GR3 LEISTON ABBEY  
 GR4 PRO CORDA, LEISTON ABBEY  
 GR5 LEISTON ABBEY  
 GR6 105 ABBEY RD  
 GR7 VALLEY ROAD  
 GR8 2 STATION ROAD  
 GR9 2-8 OLD SCHOOL CLOSE  
 GR10 WHITE HOUSE HOTEL  
 GR11 57 HIGH STREET LEISTON  
 GR12 WESTWARD HO  
 GR13 PHOENIX COTTAGE  
 GR14 HARLING WAY, LEISTON  
 GR15 Highbury Cottages  
 GR16 WOOD FARM COTTAGES, WESTWARD HO  
 GR17 LEISTON HOUSE FARM  
 GR18 FISHER'S FARM  
 GR19 ABBEY LANE (GYPSY LODGE)  
 GR20 ALDHURST FARM COTTAGE

**NOT PROTECTIVELY MARKED**

**COPYRIGHT**  
 Reproduced from Ordnance Survey map with the permission of Ordnance Survey on behalf of the controller of Her Majesty's Stationery Office © Crown Copyright (2019). All Rights reserved. NNB GenCo 0100060408.  
 © Natural England material is reproduced with the permission of Natural England 2019.  
 © Historic England 2019. Contains Ordnance Survey data © Crown copyright and database right 2019. The Historic England GIS Data contained in this material was obtained on 03/01/2019.  
 Contains public sector information licensed under the Open Government Licence v3.0.  
 PROW data sourced from Suffolk CC on 27/02/2019 under OGL v3.0 are an interpretation of the Definitive Map and Statement, not the Definitive Map itself, and should not be relied on for determining the position or alignment of any public right of way. The data contains Ordnance Survey data © Crown copyright and database right 2019.



**DOCUMENT:**  
 SIZEWELL C  
 ENVIRONMENTAL STATEMENT  
 VOLUME 9  
 CHAPTER 1  
 INTRODUCTION

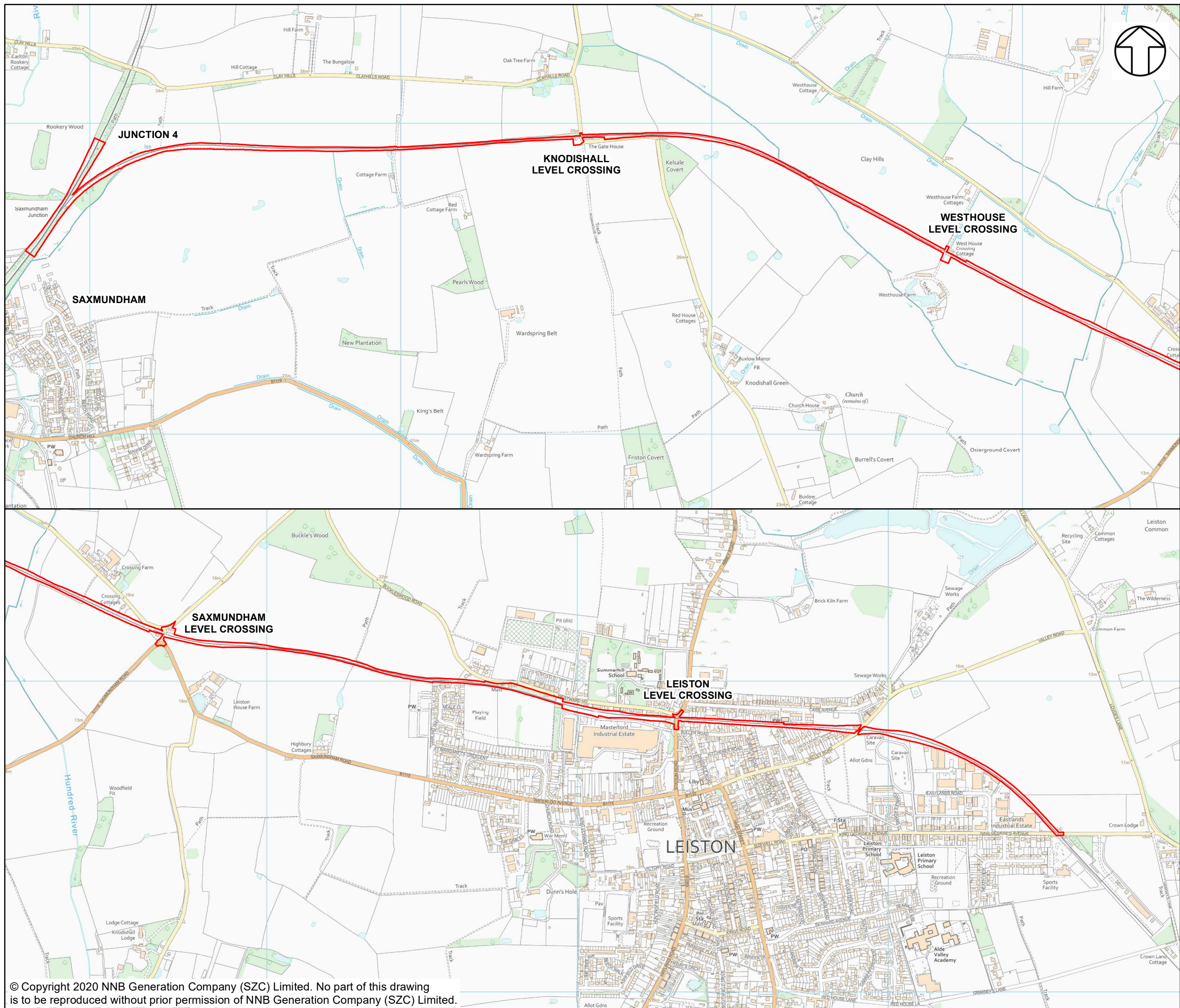
**DRAWING TITLE:**  
 GREEN RAIL ROUTE SITE  
 AND SURROUNDING CONTEXT

**DRAWING NO.:**  
 FIGURE 1.2

**DATE:** JAN 2020      **DRAWN:** J.W.      **SCALE:** 1:7,500 @A3

**SCALE BAR**  
 0 100 200 300 400 M





**NOTES**

**KEY**

- SAXMUNDHAM TO LEISTON BRANCH LINE UPGRADES DEVELOPMENT
- SITE BOUNDARY

NOT PROTECTIVELY MARKED

**COPYRIGHT**  
 Reproduced from Ordnance Survey map with the permission of Ordnance Survey on behalf of the controller of Her Majesty's Stationery Office © Crown Copyright (2019). All Rights reserved. NNB GenCo 0100060408.



DOCUMENT:  
 SIZEWELL C  
 ENVIRONMENTAL STATEMENT  
 VOLUME 9  
 CHAPTER 1  
 INTRODUCTION

DRAWING TITLE:  
 SAXMUNDHAM TO LEISTON BRANCH LINE  
 SITE LOCATION PLAN

DRAWING NO:  
 FIGURE 1.3

DATE: JAN 2020      DRAWN: J.W.      SCALE: 1:11,500 @A3

