



The Sizewell C Project

2.9 Yoxford Roundabout and Other Highway Improvements Plans - A1094/B1069 Junction South of Knodishall Plans For Approval

January 2021

Planning Act 2008
Infrastructure Planning (Applications: Prescribed Forms and Procedure) Regulations 2009

Revision: 2.0
Applicable Regulation: Regulation 5(2)(o)
PINS Reference Number: EN010012

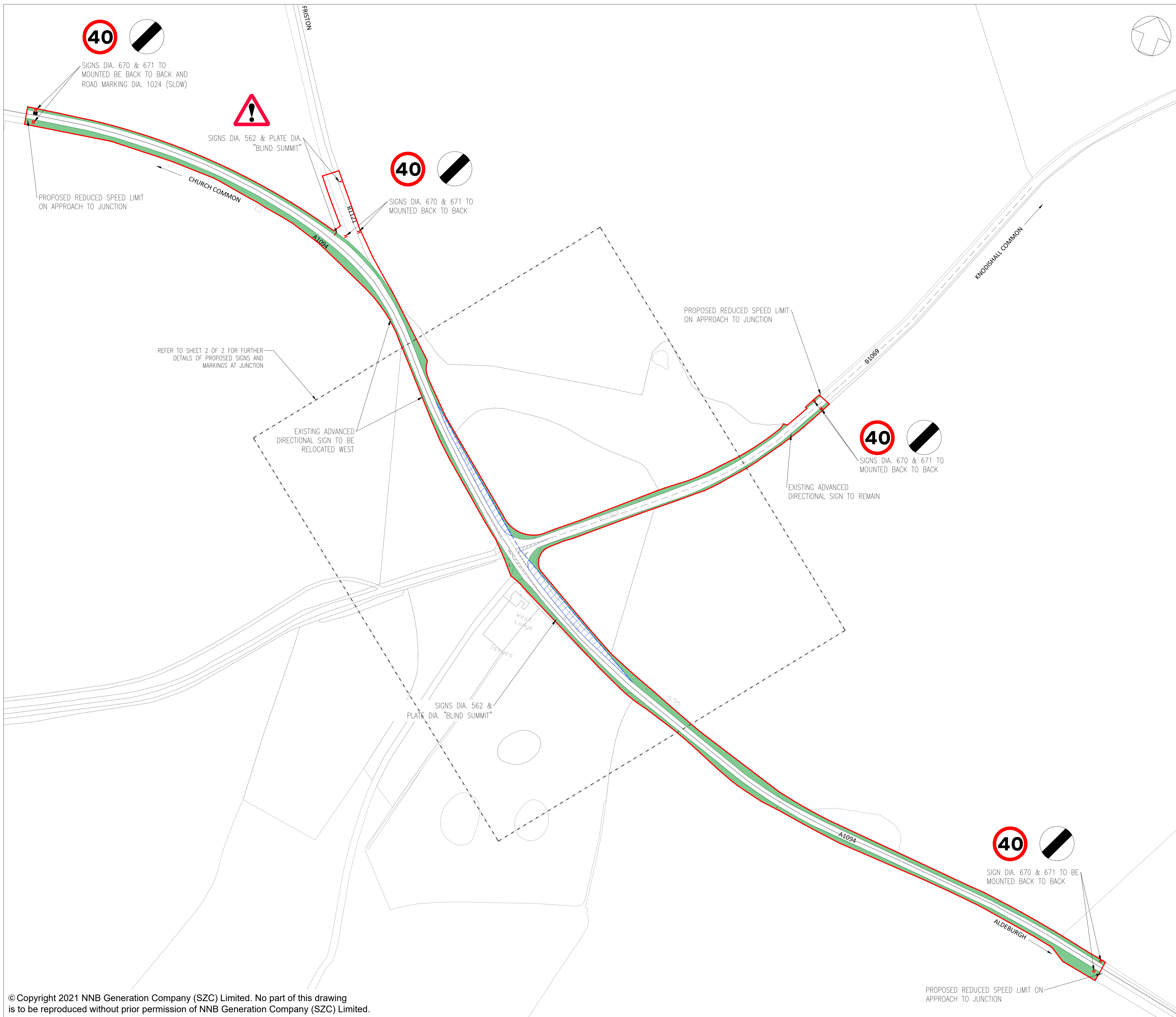


A1094/B1069 Junction South of Knodishall – For Approval

Drawing Number	Revision	Drawing Title	Scale	Sheet Size
SZC-SZ0204-XX-000-DRW-100115	02	A1094 / B1069 Junction South of Knodishall Proposed General Arrangement - Sheet 1 of 2	1:1250	A1
SZC-SZ0204-XX-000-DRW-100049	02	A1094 / B1069 Junction South of Knodishall Proposed General Arrangement - Sheet 2 of 2	1:500	A1

A1094/B1069 Junction South of Knodishall For Approval – Revisions Schedule

Drawing Number	Revision	Drawing Title	Amendments
SZC-SZ0204-XX-000-DRW-100115	02	A1094 / B1069 Junction South of Knodishall Proposed General Arrangement - Sheet 1 of 2	Minor reduction to the Order Limits due to a mapping/ boundary discrepancy.
SZC-SZ0204-XX-000-DRW-100049	02	A1094 / B1069 Junction South of Knodishall Proposed General Arrangement - Sheet 2 of 2	Minor reduction to the Order Limits due to a mapping/ boundary discrepancy.



NOTES:

1. THIS DRAWING IS FOR PLANNING PURPOSES ONLY AND SHALL NOT BE USED FOR CONSTRUCTION OR ANY OTHER PURPOSE.
2. THE DEVELOPMENT SHALL BE PROVIDED AS SHOWN ON THE DRAWINGS, UNLESS ALTERNATIVE DETAILS ARE SUBMITTED AND APPROVED PURSUANT TO A REQUIREMENT.
3. ALL DIMENSIONS ARE IN METRES UNLESS STATED OTHERWISE.
4. ALL LEVELS ARE IN METRES UNLESS STATED OTHERWISE.
5. THE SCHEME DESIGN IS BASED ON ORDNANCE SURVEY MAPPING DATA. THE EXISTING GROUND TERRAIN AND PROPOSED SURFACES ARE BASED ON THE UK GOVERNMENT'S OPEN SOURCE LIDAR DIGITAL TERRAIN MAPPING DATA. ALL POSITIONS AND LEVELS ARE TO BE REVIEWED FOLLOWING COMPLETION OF A DETAILED SITE TOPOGRAPHICAL SURVEY.
6. ALL PROPOSED ROAD WORKS ARE TO BE IN ACCORDANCE WITH THE DESIGN MANUAL FOR ROADS AND BRIDGES (DMRB) OR AS AGREED WITH THE LOCAL HIGHWAY AUTHORITY.
7. INDICATIVE NEW SIGNS AND ROAD MARKINGS WILL BE BASED ON TSRGD 2016 OR AS AGREED WITH THE LOCAL HIGHWAY AUTHORITY.
8. FOR DETAILS ON HIGHWAY IMPROVEMENTS AT THE JUNCTION BETWEEN A1069 AND B1078 REFER TO DRAWING A1094 / B1069 JUNCTION SOUTH OF KNODISHALL HIGHWAY IMPROVEMENTS PROPOSED GENERAL ARRANGEMENT SHEET 2.

PLAN KEY:

- DEVELOPMENT SITE BOUNDARY
- EXTENT OF VEGETATION TO BE CUT BACK
- VISIBILITY SPLAY ENVELOPE TO BE CLEAR OF OBSTRUCTIONS
- PROPOSED SIGN LOCATION
- EXISTING SIGN LOCATION

02	JAN 2021	EBA	MPB	PROPOSED CHANGES TO THE DCO APPLICATION - JANUARY 2021	SZC Co
01	FEB 2020	LMM	HP	DCO SUBMISSION	SZC Co
REVISION	DATE	DRAWN/CHECKED		REASONS FOR REVISION / COMMENTS	APPROVED

NOT PROTECTIVELY MARKED

COPYRIGHT:
 Reproduced from Ordnance Survey map with the permission of Ordnance Survey on behalf of the controller of Her Majesty's Stationery Office © Crown copyright (2021). All Rights reserved. NNB GenCo Licence: 0100060408

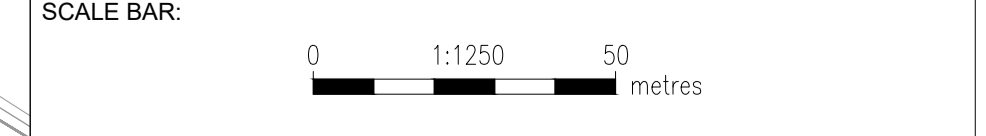


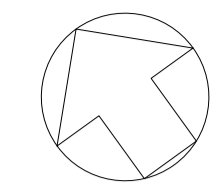
PROJECT:
 SIZEWELL C

DOCUMENT:
 APPLICATION DRAWING - FOR APPROVAL REGULATION 5(2)(o)

DRAWING TITLE:
 A1094 / B1069 JUNCTION SOUTH OF KNODISHALL HIGHWAY PROPOSED GENERAL ARRANGEMENT SHEET 1 OF 2

DRAWING NO: SZC-SZ0204-XX-000-DRW-100115	REVISION: 02
DATE: JAN 2021	DRAWN: LMM
SCALE: 1:1250 @ A1	





NOTES:

1. THIS DRAWING IS FOR PLANNING PURPOSES ONLY AND SHALL NOT BE USED FOR CONSTRUCTION OR ANY OTHER PURPOSE.
2. THE DEVELOPMENT SHALL BE PROVIDED AS SHOWN ON THE DRAWINGS, UNLESS ALTERNATIVE DETAILS ARE SUBMITTED AND APPROVED PURSUANT TO A REQUIREMENT.
3. ALL DIMENSIONS ARE IN METRES UNLESS STATED OTHERWISE.
4. ALL LEVELS ARE IN METRES UNLESS STATED OTHERWISE.
5. THE SCHEME DESIGN IS BASED ON ORDNANCE SURVEY MAPPING DATA. THE EXISTING GROUND TERRAIN AND PROPOSED SURFACES ARE BASED ON THE UK GOVERNMENT'S OPEN SOURCE LIDAR DIGITAL TERRAIN MAPPING DATA. ALL POSITIONS AND LEVELS ARE TO BE REVIEWED FOLLOWING COMPLETION OF A DETAILED SITE TOPOGRAPHICAL SURVEY.
6. ALL PROPOSED ROAD WORKS ARE TO BE IN ACCORDANCE WITH THE DESIGN MANUAL FOR ROADS AND BRIDGES (DMRB) OR AS AGREED WITH THE LOCAL HIGHWAY AUTHORITY.
7. INDICATIVE NEW SIGNS AND ROAD MARKINGS WILL BE BASED ON TSRGD 2016 OR AS AGREED WITH THE LOCAL HIGHWAY AUTHORITY.
8. FOR DETAILS ON HIGHWAY IMPROVEMENTS AT THE JUNCTION BETWEEN A1069 AND B1078 REFER TO DRAWING A1094 / B1069 JUNCTION SOUTH OF KNODISHALL HIGHWAY IMPROVEMENTS PROPOSED GENERAL ARRANGEMENT SHEET 1.

PLAN KEY:

- DEVELOPMENT SITE BOUNDARY
- EXTENT OF VEGETATION TO BE CUT BACK
- VISIBILITY SPLAY ENVELOPE TO BE CLEAR OF OBSTRUCTIONS
- EXISTING SIGN LOCATION

02	JAN 2021	EBA	MPB	PROPOSED CHANGES TO THE DCO APPLICATION - JANUARY 2021	SZC Co
01	FEB 2020	LMM	HP	DCO SUBMISSION	SZC Co
REVISION	DATE	DRAWN/CHECKED	REASONS FOR REVISION / COMMENTS		APPROVED

NOT PROTECTIVELY MARKED

COPYRIGHT:
 Reproduced from Ordnance Survey map with the permission of Ordnance Survey on behalf of the controller of Her Majesty's Stationery Office © Crown copyright (2021). All Rights reserved. NNB GenCo Licence: 0100060408



PROJECT:
SIZEWELL C

DOCUMENT:
APPLICATION DRAWING - FOR APPROVAL REGULATION 5(2)(o)

DRAWING TITLE:
A1094 / B1069 JUNCTION SOUTH OF KNODISHALL HIGHWAY PROPOSED GENERAL ARRANGEMENT SHEET 2 OF 2

DRAWING NO:	REVISION:	
SZC-SZ0204-XX-000-DRW-100049	02	
DATE:	DRAWN:	SCALE:
JAN 2021	LMM	1:500 @ A1

