



The Sizewell C Project

2.8 Ch Two Village Bypass Plans for Approval

July 2021

Planning Act 2008
Infrastructure Planning (Applications: Prescribed Forms and Procedure) Regulations 2009

Revision: 4.0

Applicable Regulation: Regulation 5(2)(o)

PINS Reference Number: EN010012

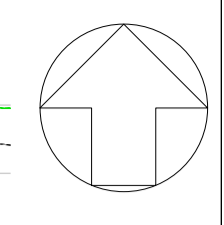


Two Village Bypass Plans – For Approval

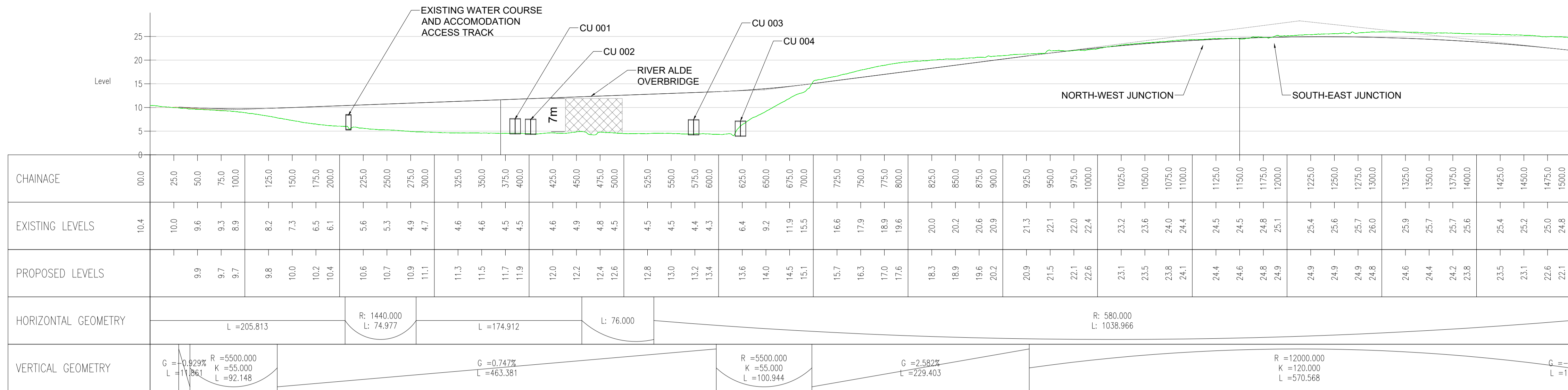
Drawing Number	Revision	Drawing Title	Scale	Sheet Size
SZC-SZ0204-XX-000-DRW-100038	03	Two Village Bypass Proposed General Arrangement And Profiles - Sheet 1 of 2	1:2500	A1
SZC-SZ0204-XX-000-DRW-100522	03	Two Village Bypass Proposed General Arrangement And Profiles - Sheet 2 of 2	1:2500	A1
SZC-SZ0204-XX-000-DRW-100039	03	Two Village Bypass A12/A1094 Eastern Roundabout Proposed General Arrangement	1:500	A1
SZC-SZ0204-XX-000-DRW-100040	02	Two Village Bypass A12 Western Roundabout Proposed General Arrangement	1:500	A1
SZC-SZ0204-XX-000-DRW-100450	01	Two Village Bypass A12/A1094 Eastern Roundabout Proposed Profiles	1:1000 H 1:200 V	A1
SZC-SZ0204-XX-000-DRW-100451	01	Two Village Bypass A12 Western Roundabout Proposed Profiles	1:1000 H 1:200 V	A1
SZC-SZ0204-XX-000-DRW-100452	03	Two Village Bypass Proposed Staggered Junction Plan And Profiles	1:1000	A1
SZC-SZ0204-XX-000-DRW-100293	01	River Alde Overbridge Proposed General Arrangement And Elevation	1:200 1:100	A1
SZC-SZ0204-XX-000-DRW-100290	01	Foxburrow Wood Footbridge Proposed General Arrangement And Elevation	1:150	A1
SZC-SZ0701-XX-000-DRW-100166	03	Two Village Bypass Proposed Landscape Masterplan And Finished Levels - Sheet 1 of 2	1:2500	A1
SZC-SZ0701-XX-000-DRW-100167	03	Two Village Bypass Proposed Landscape Masterplan And Finished Levels - Sheet 2 of 2	1:2500	A1
SZC-SZ0701-XX-000-DRW-100168	03	Two Village Bypass Site Clearance Plan - Sheet 1 of 2	1:2500	A1
SZC-SZ0701-XX-000-DRW-100169	04	Two Village Bypass Site Clearance Plan - Sheet 2 of 2	1:2500	A1

Two Village Bypass Plans For Approval – Revisions Schedule

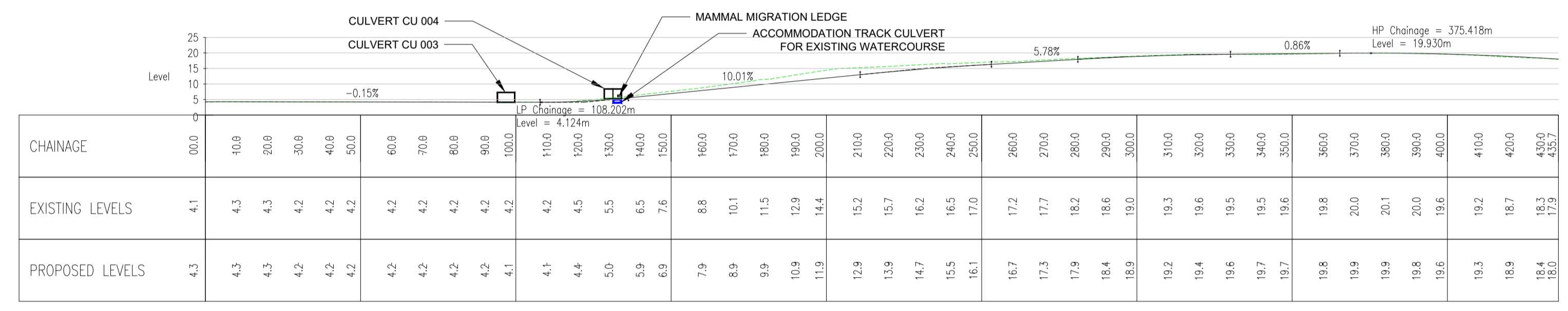
Drawing Number	Revision	Drawing Title	Amendments
SZC-SZ0204-XX-000-DRW-100038	03	Two Village Bypass Proposed General Arrangement And Profiles - Sheet 1 of 2	Reflect changes to Order Limits and proposed design of culverts and adjacent accommodation track east of the River Alde overbridge.
SZC-SZ0204-XX-000-DRW-100522	03	Two Village Bypass Proposed General Arrangement And Profiles - Sheet 2 of 2	Reflect changes to Order Limits, proposed design of culverts and adjacent accommodation track east of River Alde overbridge and proposed NMU.
SZC-SZ0204-XX-000-DRW-100039	03	Two Village Bypass A12/A1094 Eastern Roundabout Proposed General Arrangement	Reflect changes to proposed NMU at A12/A1094 roundabout.
SZC-SZ0204-XX-000-DRW-100040	02	Two Village Bypass A12 Western Roundabout Proposed General Arrangement	No updates made.
SZC-SZ0204-XX-000-DRW-100450	01	Two Village Bypass A12/A1094 Eastern Roundabout Proposed Profiles	No updates made.
SZC-SZ0204-XX-000-DRW-100451	01	Two Village Bypass A12 Western Roundabout Proposed Profiles	No updates made.
SZC-SZ0204-XX-000-DRW-100452	03	Two Village Bypass Proposed Staggered Junction Plan And Profiles	Reflect changes to accommodation track east of River Alde overbridge.
SZC-SZ0204-XX-000-DRW-100293	01	River Alde Overbridge Proposed General Arrangement And Elevation	No updates made.
SZC-SZ0204-XX-000-DRW-100290	01	Foxburrow Wood Footbridge Proposed General Arrangement And Elevation	No updates made.
SZC-SZ0701-XX-000-DRW-100166	03	Two Village Bypass Proposed Landscape Masterplan And Finished Levels - Sheet 1 of 2	Reflect changes to Order Limits and proposed design of culverts and adjacent accommodation track east of the River Alde overbridge.
SZC-SZ0701-XX-000-DRW-100167	03	Two Village Bypass Proposed Landscape Masterplan And Finished Levels - Sheet 2 of 2	Reflect changes to Order Limits and proposed NMU at A12/A1094 roundabout.
SZC-SZ0701-XX-000-DRW-100168	03	Two Village Bypass Site Clearance Plan - Sheet 1 of 2	Reflect changes to Order Limits.
SZC-SZ0701-XX-000-DRW-100169	04	Two Village Bypass Site Clearance Plan - Sheet 2 of 2	Reflect changes to Order Limits.



- NOTES:**
- THIS DRAWING IS FOR PLANNING PURPOSES ONLY AND SHALL NOT BE USED FOR CONSTRUCTION OR ANY OTHER PURPOSE.
 - THE SCHEME DESIGN IS BASED ON ORDNANCE SURVEY MAPPING DATA. THE EXISTING GROUND TERRAIN AND PROPOSED SURFACES ARE BASED ON THE UK GOVERNMENT'S OPEN SOURCE LIDAR DIGITAL TERRAIN MAPPING DATA. ALL POSITIONS AND LEVELS ARE TO BE REVIEWED FOLLOWING COMPLETION OF A DETAILS SITE TOPOGRAPHICAL SURVEY.
 - NEW SIGNS AND ROAD MARKINGS WILL BE BASED ON TSRGD 2016 OR AS AGREED WITH THE LOCAL HIGHWAY AUTHORITY.
 - ALL DIMENSIONS IN METERS UNLESS STATED OTHERWISE.
 - ALL LEVELS IN METERS UNLESS STATED OTHERWISE.
 - ALL EARTHWORKS BATTER SLOPES ARE SHOWN AT A GRADIENT OF 1 IN 3.
 - THE PROPOSED CARRIAGEWAY WIDTH 7.3m WITH 1.0m HARDSTRIPS ON BOTH SIDES OF THE CARRIAGEWAY PROVIDING 9.3m TOTAL PAVED WIDTH.
 - ROAD ALIGNMENT GEOMETRY HAS BEEN DESIGNED IN ACCORDANCE WITH DMRB TO 9/93.
 - ROUNDBOULT GEOMETRY DESIGNED IN ACCORDANCE WITH DMRB CD 116.
 - FOR DETAILS OF PROPOSED DRAINAGE REFER TO DRAINAGE DRAWINGS
 - FOR DETAILS OF STREET LIGHTING REFER TO LIGHTING DRAWING
 - FOR DETAILS OF LANDSCAPING AND PLANTING REFER TO THE LANDSCAPE AND ARCHITECTS' PLANS.
 - ALL PROPOSED ROADWORK ARE TO BE IN ACCORDANCE WITH DESIGN MANUAL OF ROADS AND BRIDGES (DMRB) OR HAS AGREED WITH LOCAL AUTHORITY.
 - WHERE THE PROPOSED ROAD MARKINGS ARE SHOWN THE EXISTING ROAD MARKING ARE TO BE REMOVED AS APPROPRIATE.
 - PROPOSED ROAD SIGNAGE IS SHOWN INDICATIVELY.



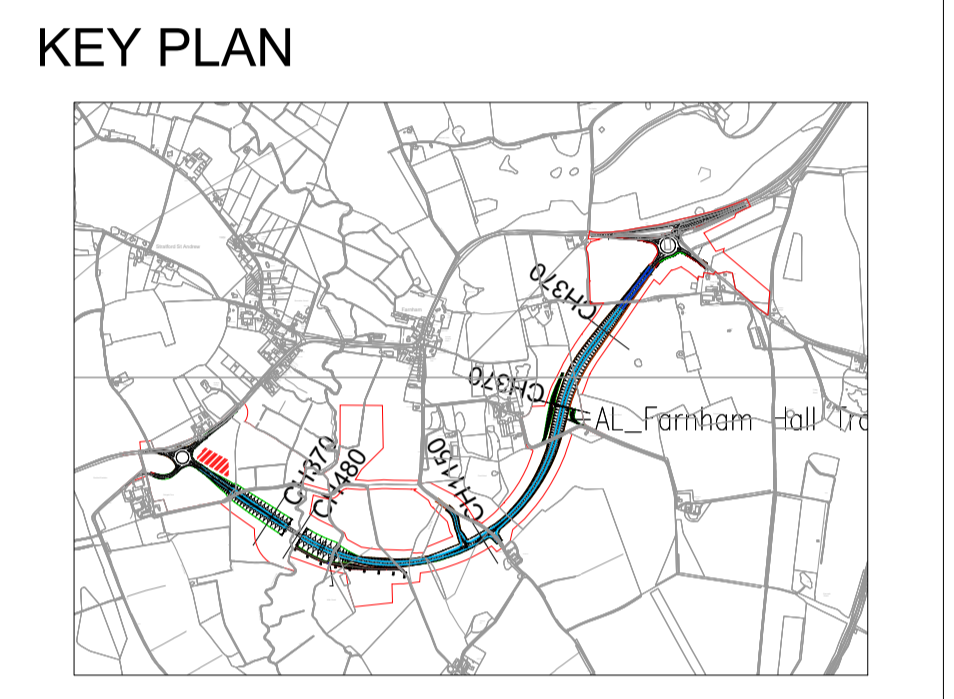
TWO VILLAGE BYPASS - LONGSECTION 01
SCALE: H 1:2500,V 1:500, DATUM: 0.000



AL ACCOMMODATION TRACK
SCALE: H 1:250,V 1:250, DATUM: 0.000

KEY PLAN

- PRIVATE MEANS OF ACCESS PERMANENTLY CONVERTED TO HIGHWAY (NON MOTORISED USERS)
- PERMANENT EXTINGUISHMENT OF PRIVATE MEANS OF ACCESS
- EXISTING GROUND LEVEL
- PROPOSED LEVEL
- DEVELOPMENT SITE BOUNDARY
- FLOOD COMPENSATION AREA
- EXTENT OF EARTHWORKS (CUT)
- EXTENT OF EARTHWORKS (FILL)
- INDICATIVE INFILTRATION BASIN AND EXTENT
- INDICATIVE SWALE
- EXISTING PUBLIC RIGHTS OF WAY
- PROPOSED HIGHWAY (FOOTPATH) ROUTE
- INDICATIVE 10m LIGHTING COLUMN
- INDICATIVE CONSTRUCTION COMPOUND AREAS
- PROPOSED SINGLE CULVERTS
- PROPOSED TWIN CULVERTS
- PARKGATE FARM
- LIVESTOCK PATH
- PROPOSED HIGHWAY BOUNDARY FENCE
- PROPOSED ACCESS GATE
- EXISTING HIGHWAY (ALL TRAFFIC) TO BE PERMANENTLY CONVERTED TO HIGHWAY (NON MOTORISED USERS)
- PERMANENT STOPPING UP OF HIGHWAY (ALL TRAFFIC)



REVISION	DATE	DRAWN/CHECKED	REASONS FOR REVISION / COMMENTS	APPROVED	
03	JUL 2021	EBA	MPB	PROPOSED CHANGES TO THE DCO APPLICATION - JULY 2021	SZC CO
02	JAN 2021	EBA	MPB	PROPOSED CHANGES TO THE DCO APPLICATION - JANUARY 2021	SZC CO
01	FEB 2020	DMD	HWP	DCO SUBMISSION	SZC Co

NOT PROTECTIVELY MARKED

COPYRIGHT:
Reproduced from Ordnance Survey map with the permission of Ordnance Survey on behalf of the controller of Her Majesty's Stationery Office © Crown copyright (2021). All Rights reserved. NNB GenCo Licence: 0100060408

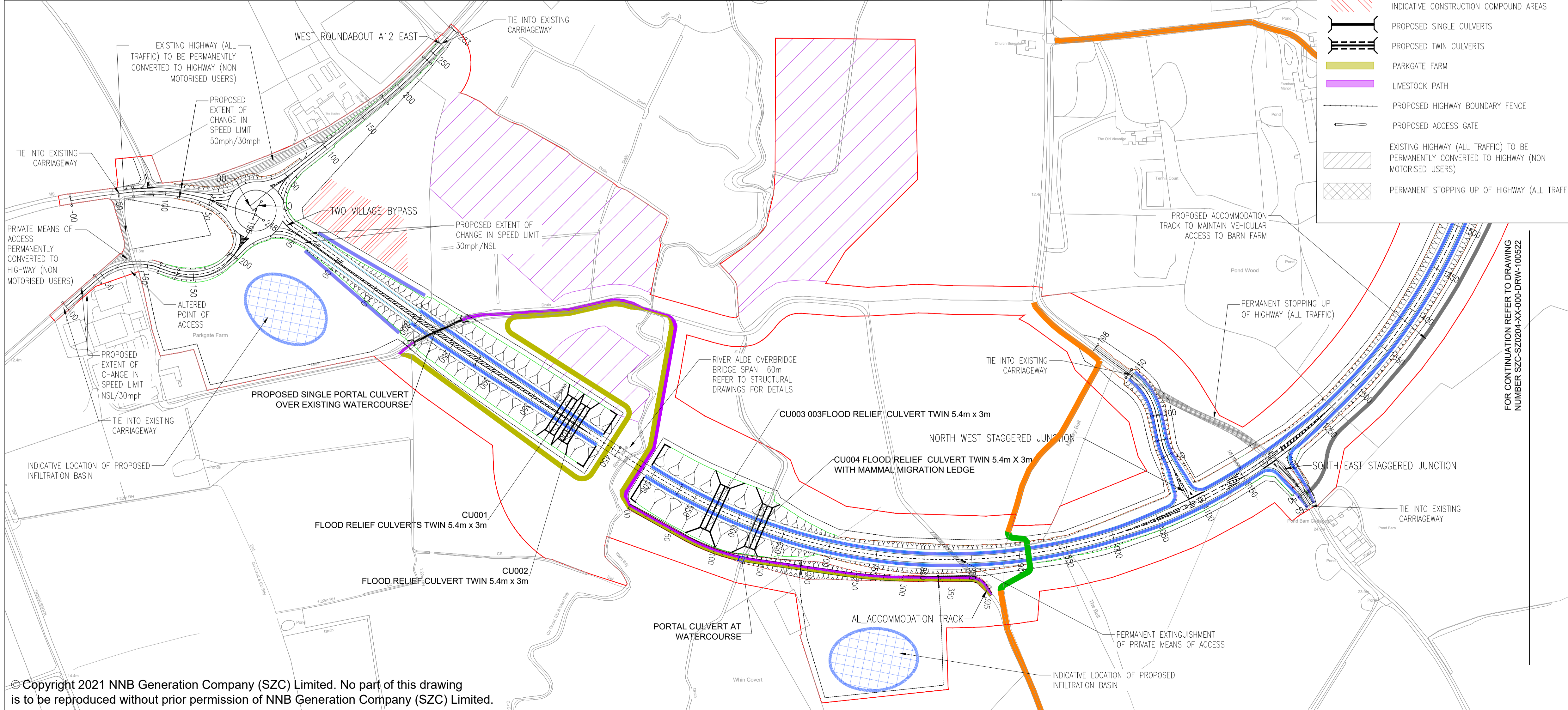
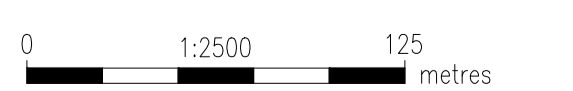


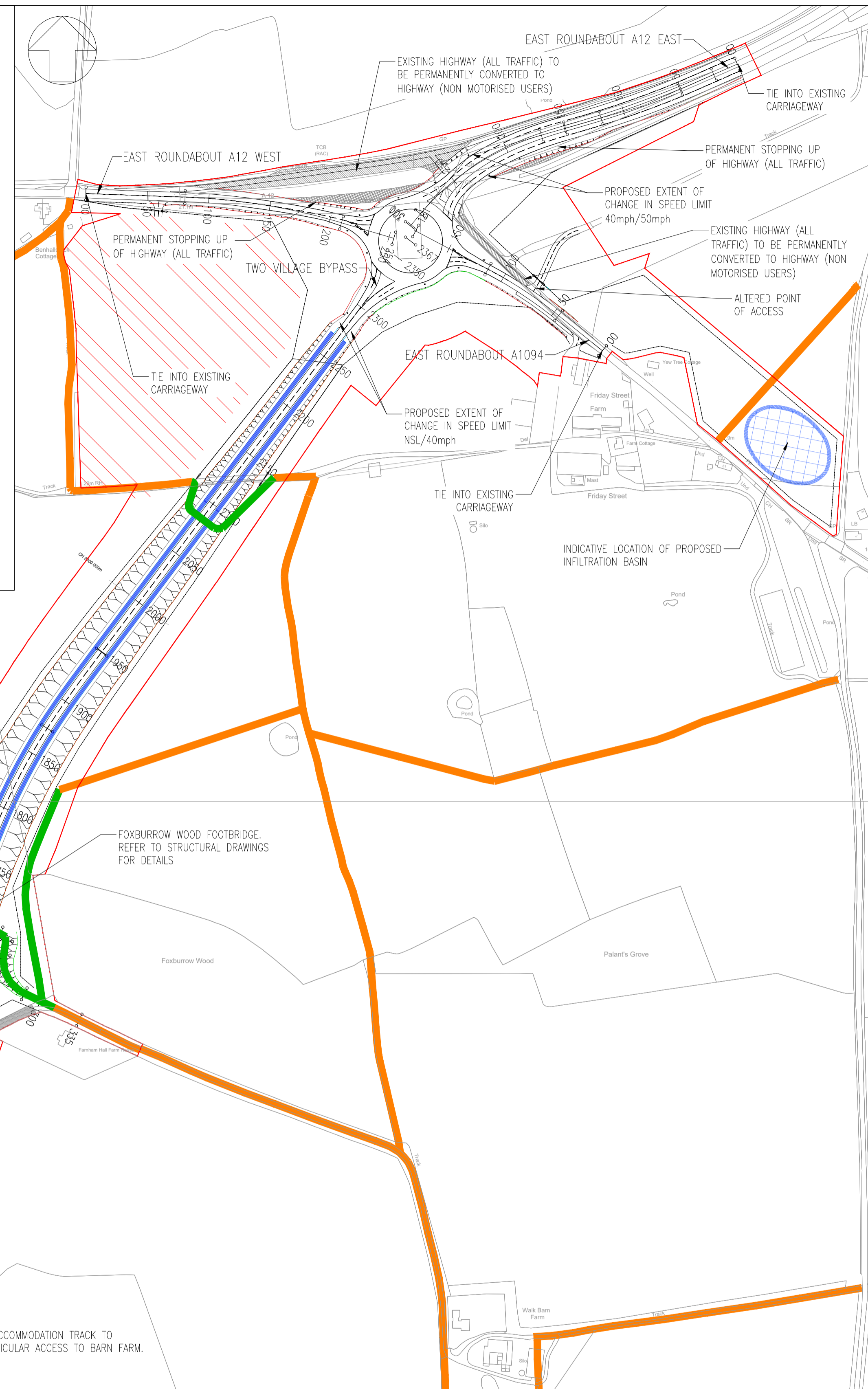
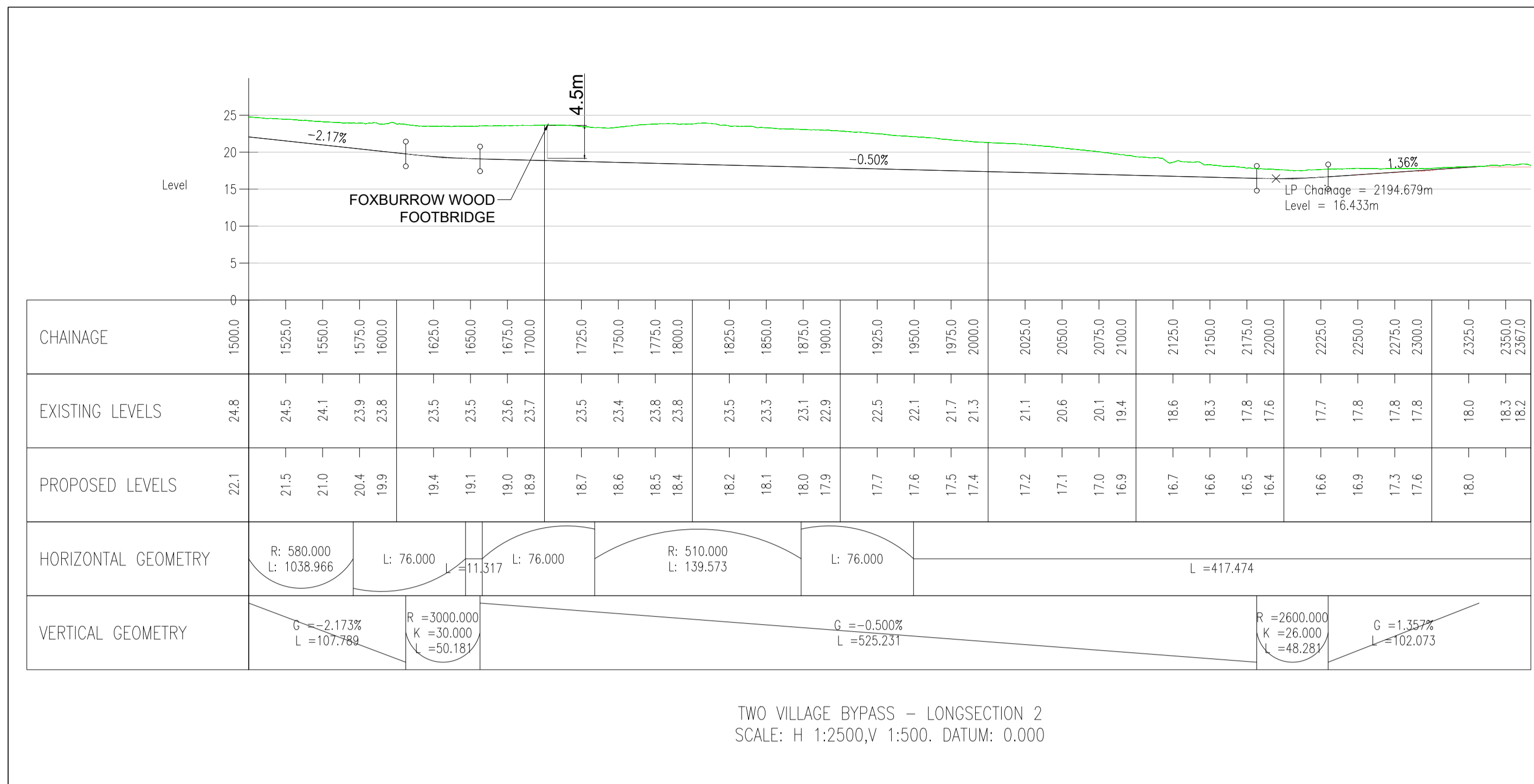
PROJECT:
SIZEWELL C

DOCUMENT:
APPLICATION DRAWING - FOR APPROVAL REGULATION 5(2)(c)

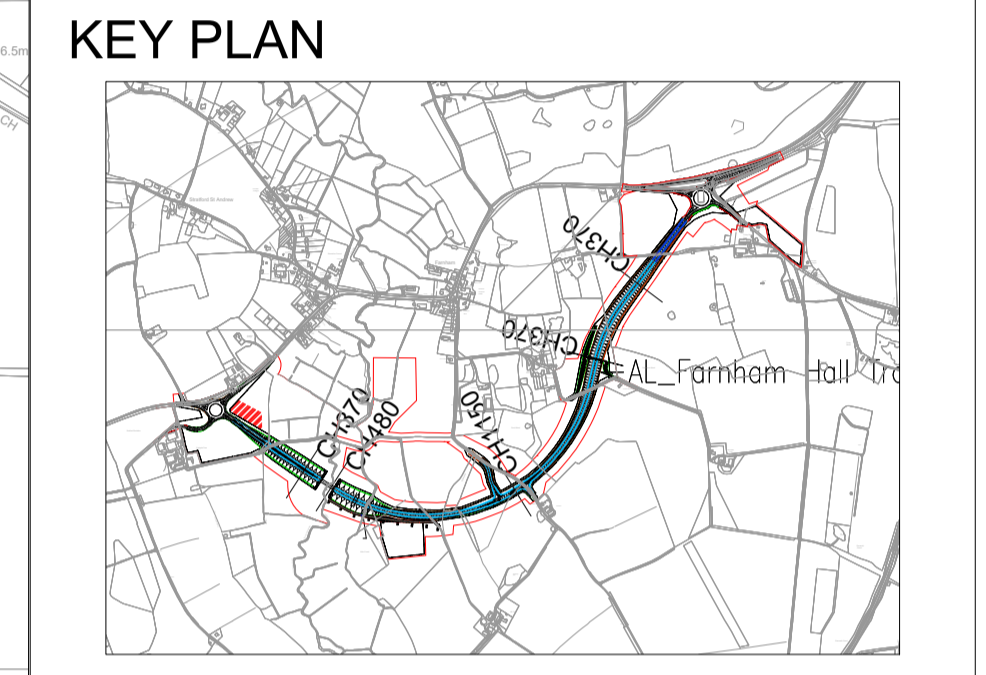
DRAWING TITLE:
TWO VILLAGE BYPASS PROPOSED GENERAL ARRANGEMENT AND PROFILES SHEET 1 OF 2

DRAWING NO: SZC-SZ0204-XX-000-DRW-100038	REVISION: 03
DATE: JULY 2021	DRAWN: DMD
SCALE: 1:2500 @ A1	





- NOTES:**
1. THIS DRAWING IS FOR PLANNING PURPOSES ONLY AND SHALL NOT BE USED FOR CONSTRUCTION OR ANY OTHER PURPOSE.
 2. THE SCHEME DESIGN IS BASED ON ORDNANCE SURVEY MAPPING DATA. THE EXISTING GROUND TERRAIN AND PROPOSED SURFACES ARE BASED ON THE UK GOVERNMENT'S OPEN SOURCE LIDAR DIGITAL TERRAIN MAPPING DATA. ALL POSITIONS AND LEVELS ARE TO BE REVIEWED FOLLOWING COMPLETION OF A DETAILS SITE TOPOGRAPHICAL SURVEY.
 3. NEW SIGNS AND ROAD MARKINGS WILL BE BASED ON TSRGD 2016 OR AS AGREED WITH THE LOCAL HIGHWAY AUTHORITY.
 4. ALL DIMENSIONS IN METERS UNLESS STATED OTHERWISE.
 5. ALL LEVELS IN METERS UNLESS STATED OTHERWISE.
 6. ALL EARTHWORKS BATTER SLOPES ARE SHOWN AT A GRADIENT OF 1 IN 3.
 7. THE PROPOSED CARRIAGEWAY WIDTH 7.3m WITH 1.0m HARDSTRIPS ON BOTH SIDES OF THE CARRIAGEWAY PROVIDING 9.3m TOTAL PAVED WIDTH.
 8. ROAD ALIGNMENT GEOMETRY HAS BEEN DESIGNED IN ACCORDANCE WITH DMRB TO 9/93.
 9. ROUNDABOUT GEOMETRY DESIGNED IN ACCORDANCE WITH DMRB CD 116.
 10. FOR DETAILS OF PROPOSED DRAINAGE REFER TO DRAINAGE DRAWINGS
 11. FOR DETAILS OF STREET LIGHTING REFER TO LIGHTING DRAWING
 12. FOR DETAILS OF LANDSCAPING AND PLANTING REFER TO THE LANDSCAPE AND ARCHITECTS' PLANS.
 13. ALL PROPOSED ROADWORK ARE TO BE IN ACCORDANCE WITH DESIGN MANUAL OF ROADS AND BRIDGES (DMRB) OR HAS AGREED WITH LOCAL AUTHORITY.
 14. WHERE THE PROPOSED ROAD MARKINGS ARE SHOWN THE EXISTING ROAD MARKING ARE TO BE REMOVED AS APPROPRIATE.
 15. PROPOSED ROAD SIGNAGE IS SHOWN INDICATIVELY.



REVISION	DATE	DRAWN/CHECKED	REASONS FOR REVISION / COMMENTS	APPROVED
03	JUL 2021	EBA MPB	PROPOSED CHANGES TO THE DCO APPLICATION - JULY 2021	SZC CO
02	JAN 2021	EBA MPB	PROPOSED CHANGES TO THE DCO APPLICATION - JANUARY 2021	SZC CO
01	FEB 2020	DMD HWP	DCO SUBMISSION	SZC CO

NOT PROTECTIVELY MARKED

COPYRIGHT:
Reproduced from Ordnance Survey map with the permission of Ordnance Survey on behalf of the controller of Her Majesty's Stationery Office © Crown copyright (2021). All Rights reserved. NNB GenCo Licence: 0100060408



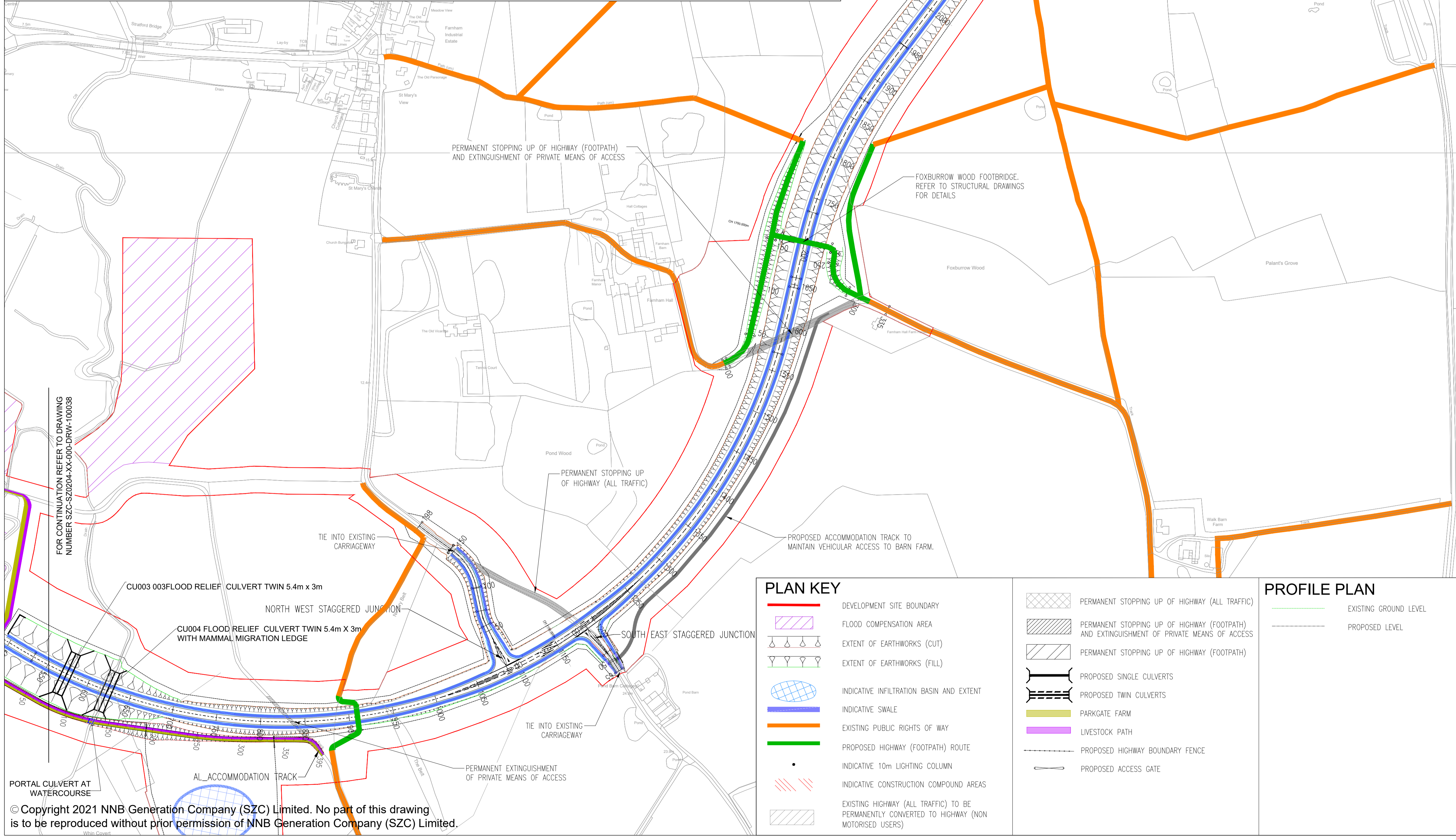
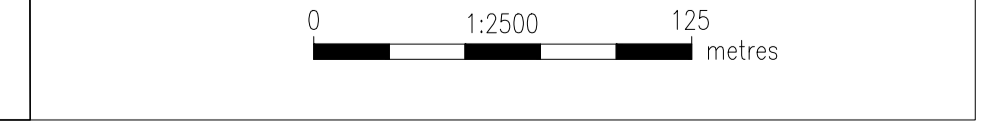
PROJECT:
SIZEWELL C

DOCUMENT:
APPLICATION DRAWING - FOR APPROVAL REGULATION 5(2)(c)

DRAWING TITLE:
TWO VILLAGE BYPASS
PROPOSED GENERAL ARRANGEMENT AND PROFILES
SHEET 2 OF 2

DRAWING NO: SZC-SZ0204-XX-000-DRW-100522
REVISION: 03

DATE: JULY 2021
DRAWN: DMD
SCALE: 1:2500 @ A1

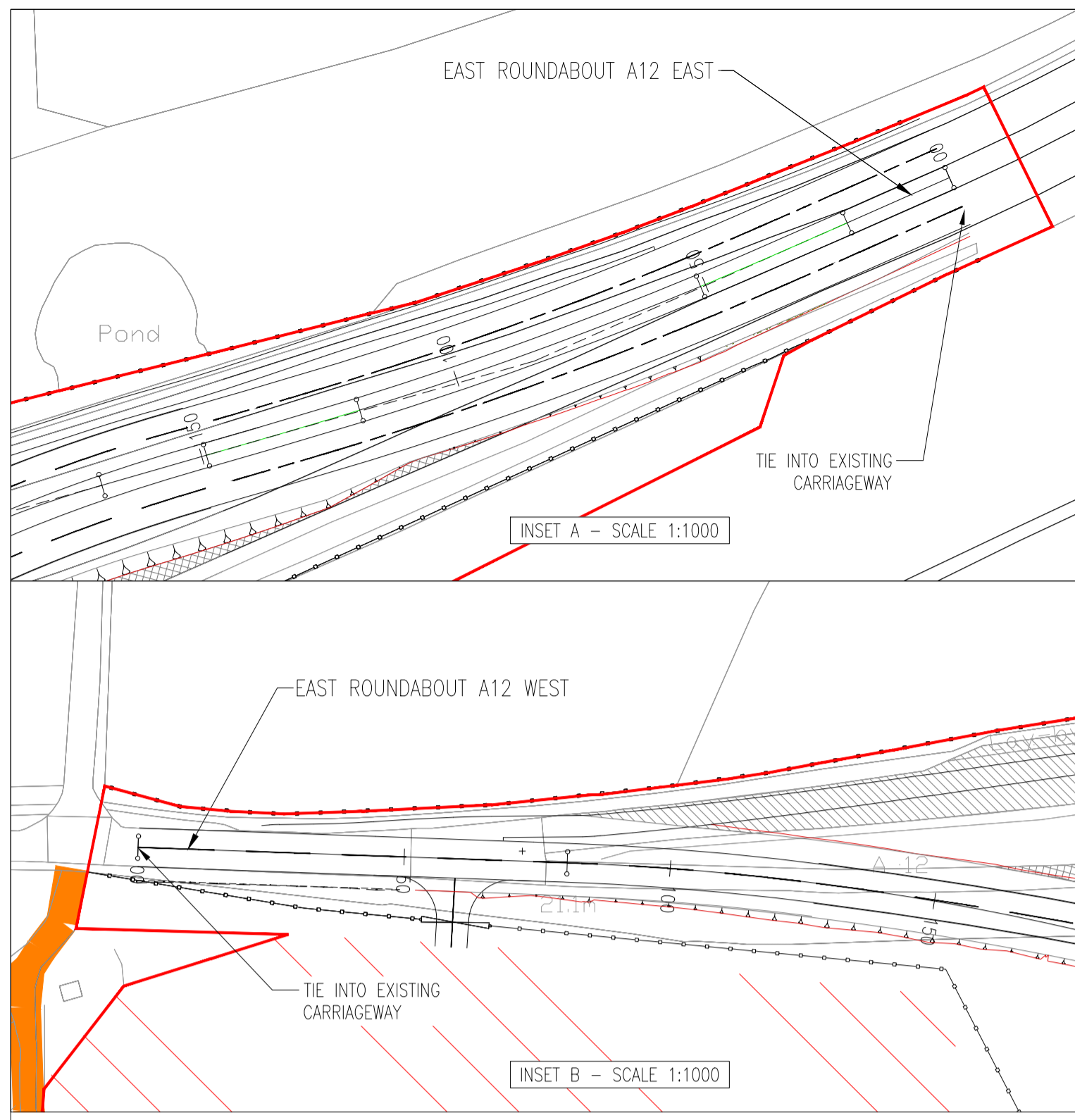
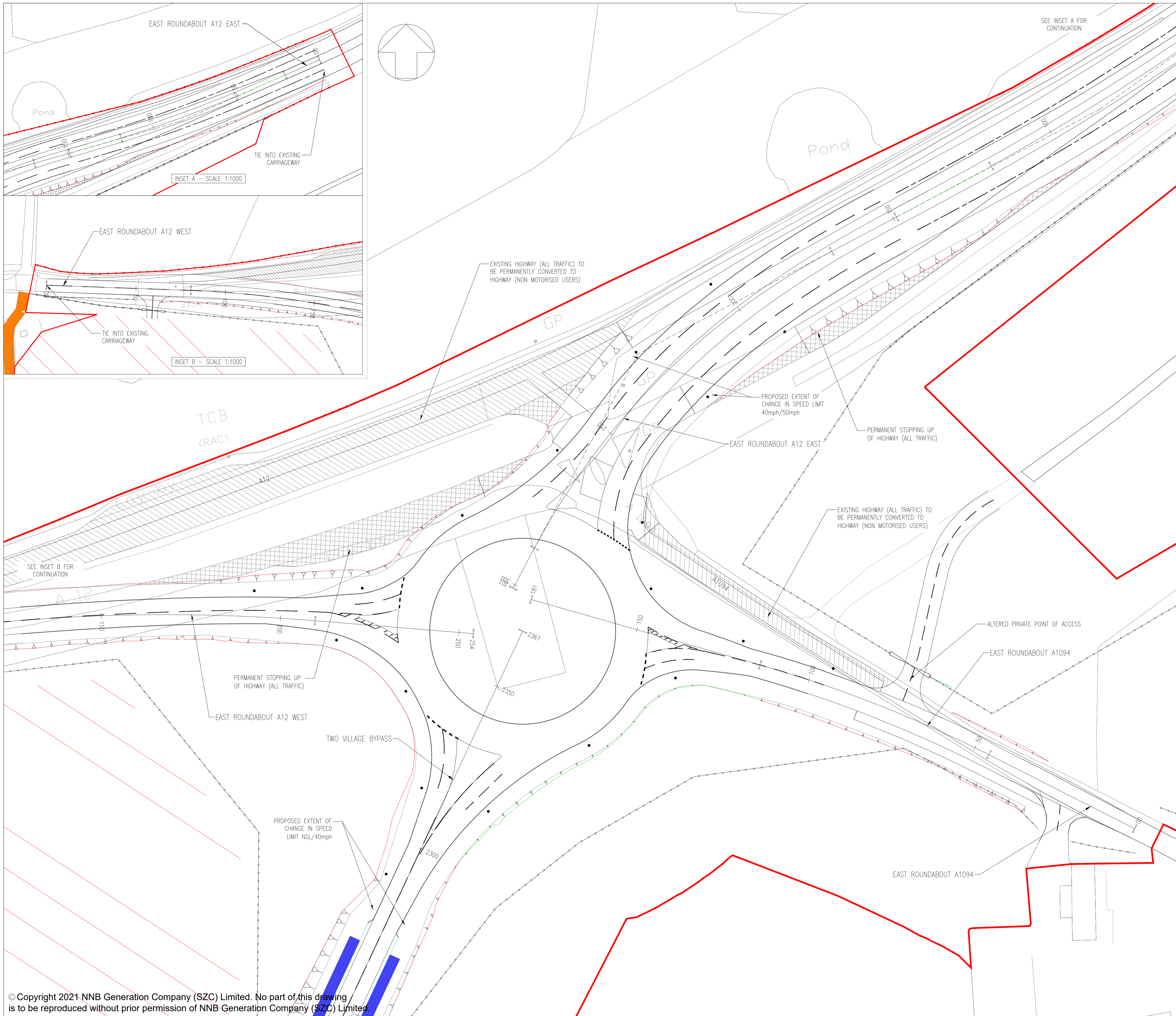


PLAN KEY

- DEVELOPMENT SITE BOUNDARY
- FLOOD COMPENSATION AREA
- EXTENT OF EARTHWORKS (CUT)
- EXTENT OF EARTHWORKS (FILL)
- INDICATIVE INFILTRATION BASIN AND EXTENT
- INDICATIVE SWALE
- EXISTING PUBLIC RIGHTS OF WAY
- PROPOSED HIGHWAY (FOOTPATH) ROUTE
- INDICATIVE 10m LIGHTING COLUMN
- INDICATIVE CONSTRUCTION COMPOUND AREAS
- EXISTING HIGHWAY (ALL TRAFFIC) TO BE PERMANENTLY CONVERTED TO HIGHWAY (NON MOTORISED USERS)

PROFILE PLAN

- EXISTING GROUND LEVEL
- PROPOSED LEVEL
- PERMANENT STOPPING UP OF HIGHWAY (ALL TRAFFIC)
- PERMANENT STOPPING UP OF HIGHWAY (FOOTPATH) AND EXTINGUISHMENT OF PRIVATE MEANS OF ACCESS
- PERMANENT STOPPING UP OF HIGHWAY (FOOTPATH)
- PROPOSED SINGLE CULVERTS
- PROPOSED TWIN CULVERTS
- PARKGATE FARM
- LIVESTOCK PATH
- PROPOSED HIGHWAY BOUNDARY FENCE
- PROPOSED ACCESS GATE



NOTES:

1. THIS DRAWING IS FOR PLANNING PROPOSES ONLY AND SHALL NOT BE USED FOR CONSTRUCTION OR ANY OTHER PROPOSE.
2. THE SCHEME DESIGN IS BASED ON ORDNANCE SURVEY MAPPING DATA. THE EXISTING GROUND TERRAIN AND PROPOSED SURFACES ARE BASED ON THE UK GOVERNMENT'S OPEN SOURCE LIDAR DIGITAL TERRAIN MAPPING DATA. ALL POSITIONS AND LEVELS ARE TO BE REVIEWED FOLLOWING COMPLETION OF A DETAILS SITE TOPOGRAPHICAL SURVEY.
3. NEW SIGNS AND ROAD MARKINGS WILL BE BASED ON TSRGD 2016 OR AS AGREED WITH THE LOCAL HIGHWAY AUTHORITY.
4. ALL DIMENSIONS IN METERS UNLESS STATED OTHERWISE.
5. ALL LEVELS IN METERS UNLESS STATED OTHERWISE.
6. ALL EARTHWORKS BATTER SLOPES ARE SHOWN AT A GRADIENT OF 1 IN 3.
7. THE PROPOSED CARRIAGEWAY WIDTH 7.3m WITH 1.0m HARDSTRIPS ON BOTH SIDES OF THE CARRIAGEWAY PROVIDING 9.3m TOTAL PAVED WIDTH.
8. ROAD ALIGNMENT GEOMETRY HAS BEEN DESIGNED IN ACCORDANCE WITH DMRB td 9/93.
9. ROUNDABOUT GEOMETRY DESIGNED IN ACCORDANCE WITH DMRB CD 116.
10. FOR DETAILS OF PROPOSED DRAINAGE REFER TO DRAINAGE DRAWINGS.
11. FOR DETAILS OF STREET LIGHTING REFER TO LIGHTING DRAWING.
12. FOR DETAILS OF LANDSCAPING AND PLANTING REFER TO THE LANDSCAPE AND ARCHITECTS PLANS.
13. ALL PROPOSED ROADWORK ARE TO BE IN ACCORDANCE WITH DESIGN MANUAL OF ROADS AND BRIDGES (DMRB) OR HAS AGREED WITH LOCAL AUTHORITY.
14. WHERE THE PROPOSED ROAD MARKINGS ARE SHOWN THE EXISTING ROAD MARKING ARE TO BE REMOVED AS APPROPRIATE.
15. PLEASE REFER TO DRAWING SZC-SZ0204-XX-000-DRW-100450 FOR ROAD PROFILES.

PLAN KEY:

- DEVELOPMENT SITE BOUNDARY
- EXTENT OF EARTHWORKS (CUT)
- EXTENT OF EARTHWORKS (FILL)
- PROPOSED HIGHWAY BOUNDARY FENCE
- INDICATIVE SWALE
- EXISTING PUBLIC RIGHTS OF WAY
- INDICATIVE 10m LIGHTING COLUMNS 0.4 UNIFORMITY
 - ROUNDABOUT LIGHTING TO 15 LUX AVERAGE
 - APPROACHES LIGHTING TO 10 LUX AVERAGE
- INDICATIVE CONSTRUCTION COMPOUND AREAS
- EXISTING HIGHWAY (ALL TRAFFIC) TO BE PERMANENTLY CONVERTED TO HIGHWAY (NON MOTORISED USERS)
- PERMANENT STOPPING UP OF HIGHWAY (ALL TRAFFIC)

REVISION	DATE	DRAWN/CHECKED	REASONS FOR REVISION / COMMENTS	APPROVED
03	JUL 2021	EBA MPB	PROPOSED CHANGES TO THE DCO APPLICATION - JULY 2021	SZC Co
02	JAN 2021	EBA MPB	PROPOSED CHANGES TO THE DCO APPLICATION - JANUARY 2021	SZC Co
01	FEB 2020	DMD HWP	DCO SUBMISSION	SZC Co

NOT PROTECTIVELY MARKED

COPYRIGHT:
 Reproduced from Ordnance Survey map with the permission of Ordnance Survey on behalf of the controller of Her Majesty's Stationery Office © Crown copyright (2021). All Rights reserved. NNB GenCo Licence: 0100060408



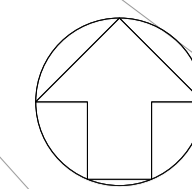
PROJECT:
 SIZEWELL C

DOCUMENT:
 APPLICATION DRAWING - FOR APPROVAL REGULATION 5(2)(c)

DRAWING TITLE:
 TWO VILLAGE BYPASS
 A12/A1094 EASTERN
 ROUNDABOUT
 PROPOSED GENERAL ARRANGEMENT

DRAWING NO: SZC-SZ0204-XX-000-DRW-100039	REVISION: 03
DATE: JULY 2021	DRAWN: DMD
SCALE: 1:500 @ A1	
SCALE BAR: 0 1:500 25 metres	

PLAN VIEW - SCALE 1:500



NOTES:

1. THIS DRAWING IS FOR PLANNING PROPOSES ONLY AND SHALL NOT BE USED FOR CONSTRUCTION OR ANY OTHER PROPOSE.
2. THE SCHEME DESIGN IS BASED ON ORDNANCE SURVEY MAPPING DATA. THE EXISTING GROUND TERRAIN AND PROPOSED SURFACES ARE BASED ON THE UK GOVERNMENT'S OPEN SOURCE LIDER DIGITAL TERRAIN MAPPING DATA. ALL POSITIONS AND LEVELS ARE TO BE REVIEWED FOLLOWING COMPLETION OF A DETAILS SITE TOPOGRAPHICAL SURVEY.
3. NEW SIGNS AND ROAD MARKINGS WILL BE BASED ON TSRGD 2016 OR AS AGREED WITH THE LOCAL HIGHWAY AUTHORITY.
4. ALL DIMENSIONS IN METERS UNLESS STATED OTHERWISE.
5. ALL LEVELS IN METERS UNLESS STATED OTHERWISE.
6. ALL EARTHWORKS BATTER SLOPES ARE SHOWN AT A GRADIENT OF 1 IN 3.
7. THE PROPOSED CARRIAGEWAY WIDTH 7.3m WITH 1.0m HARDSTRIPS ON BOTH SIDES OF THE CARRIAGEWAY PROVIDING 9.3m TOTAL PAVED WIDTH.
8. ROAD ALIGNMENT GEOMETRY HAS BEEN DESIGNED IN ACCORDANCE WITH DMRB td 9/93.
9. ROUNDABOUT GEOMETRY DESIGNED IN ACCORDANCE WITH DMRB CD 116.
10. FOR DETAILS OF PROPOSED DRAINAGE REFER TO DRAINAGE DRAWINGS.
11. FOR DETAILS OF STREET LIGHTING REFER TO LIGHTING DRAWING.
12. FOR DETAILS OF LANDSCAPING AND PLANTING REFER TO THE LANDSCAPE AND ARCHITECTS PLANS.
13. ALL PROPOSED ROADWORK ARE TO BE IN ACCORDANCE WITH DESIGN MANUAL OF ROADS AND BRIDGES (DMRB) OR HAS AGREED WITH LOCAL AUTHORITY.
14. WHERE THE PROPOSED ROAD MARKINGS ARE SHOWN THE EXISTING ROAD MARKING ARE TO BE REMOVED AS APPROPRIATE.
15. PLEASE REFER TO DRAWING SZC-SZ0204-XX-000-DRW-100451 FOR ROAD PROFILES.

PLAN KEY:

- DEVELOPMENT SITE BOUNDARY
- EXTENT OF EARTHWORKS (CUT)
- EXTENT OF EARTHWORKS (FILL)
- PROPOSED HIGHWAY BOUNDARY FENCE
- INDICATIVE SWALE
- INDICATIVE 10m LIGHTING COLUMNS 0.4 UNIFORMITY
 - ROUNDABOUT LIGHTING TO 15 LUX AVERAGE
 - APPROACHES LIGHTING TO 10 LUX AVERAGE
- INDICATIVE CONSTRUCTION COMPOUND AREAS
- EXISTING HIGHWAY (ALL TRAFFIC) TO BE PERMANENTLY CONVERTED TO HIGHWAY (NON MOTORISED USERS)
- PRIVATE MEANS OF ACCESS PERMANENTLY CONVERTED TO HIGHWAY (NON MOTORISED USERS)

02	JAN 2021	EBA	MPB	PROPOSED CHANGES TO THE DCO APPLICATION - JANUARY 2021	SZC CO
01	FEB 2020	LMM	ACC	DCO SUBMISSION	SZC CO
REVISION	DATE	DRAWN/CHECKED	REASONS FOR REVISION / COMMENTS		APPROVED

NOT PROTECTIVELY MARKED

COPYRIGHT:

Reproduced from Ordnance Survey map with the permission of Ordnance Survey on behalf of the controller of Her Majesty's Stationery Office © Crown copyright (2021). All Rights reserved. NNB GenCo Licence: 0100060408



PROJECT:
SIZEWELL C

DOCUMENT:
APPLICATION DRAWING - FOR APPROVAL
REGULATION 5(2)(o)

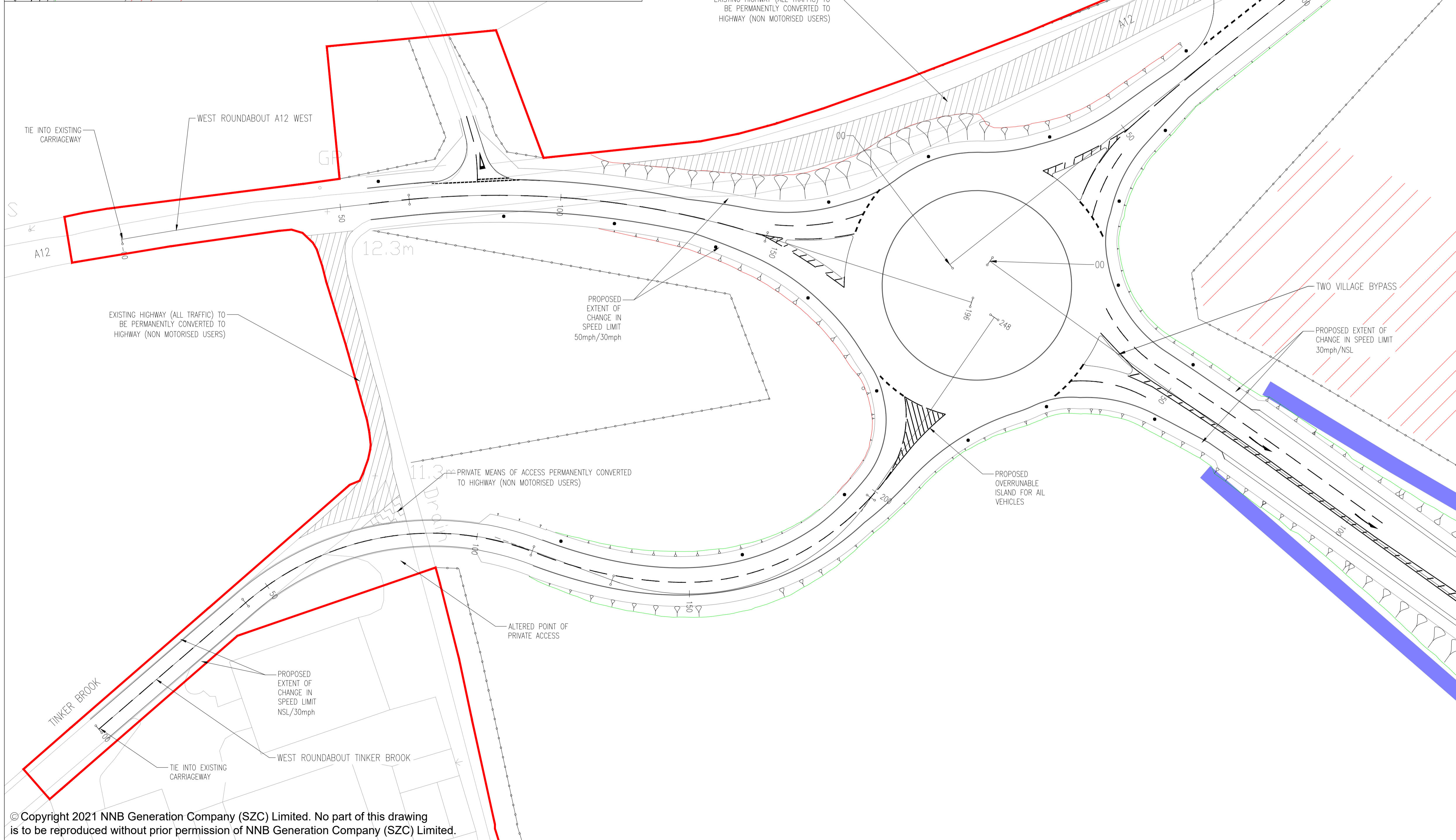
DRAWING TITLE:
TWO VILLAGE BYPASS
A12 WESTERN ROUNDABOUT
PROPOSED GENERAL
ARRANGEMENT

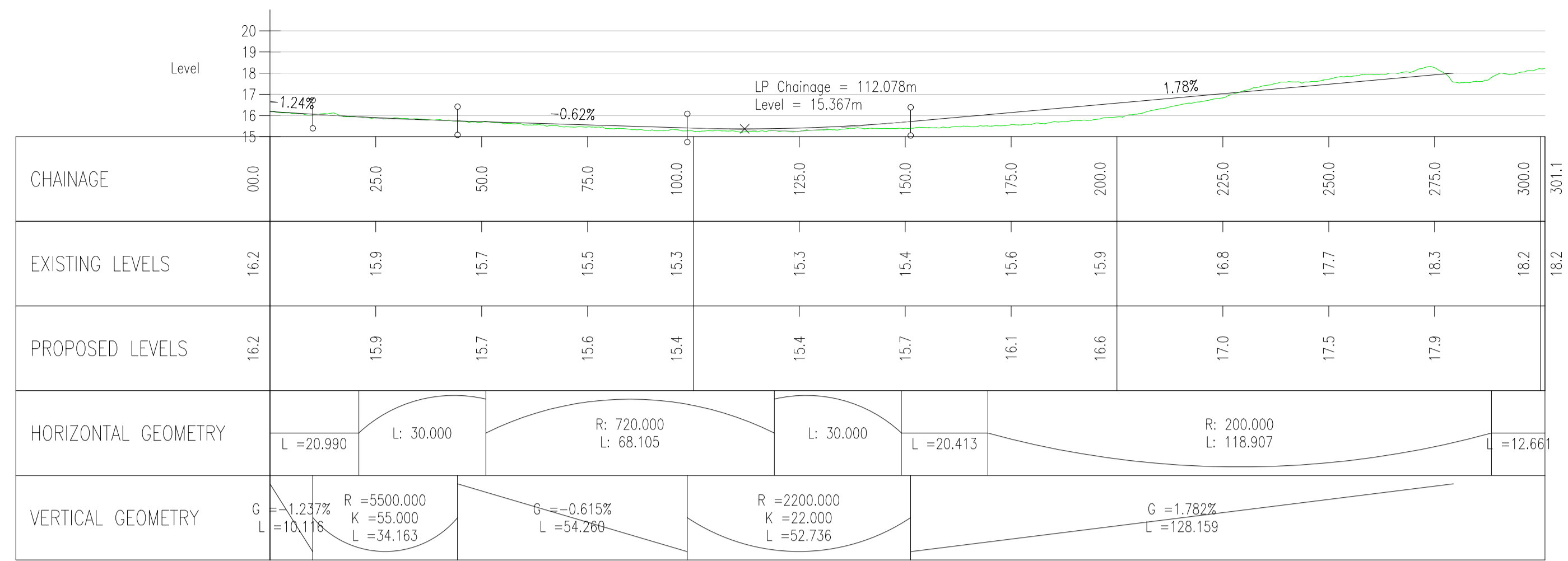
DRAWING NO:
SZC-SZ0204-XX-000-DRW-100040

REVISION:
02

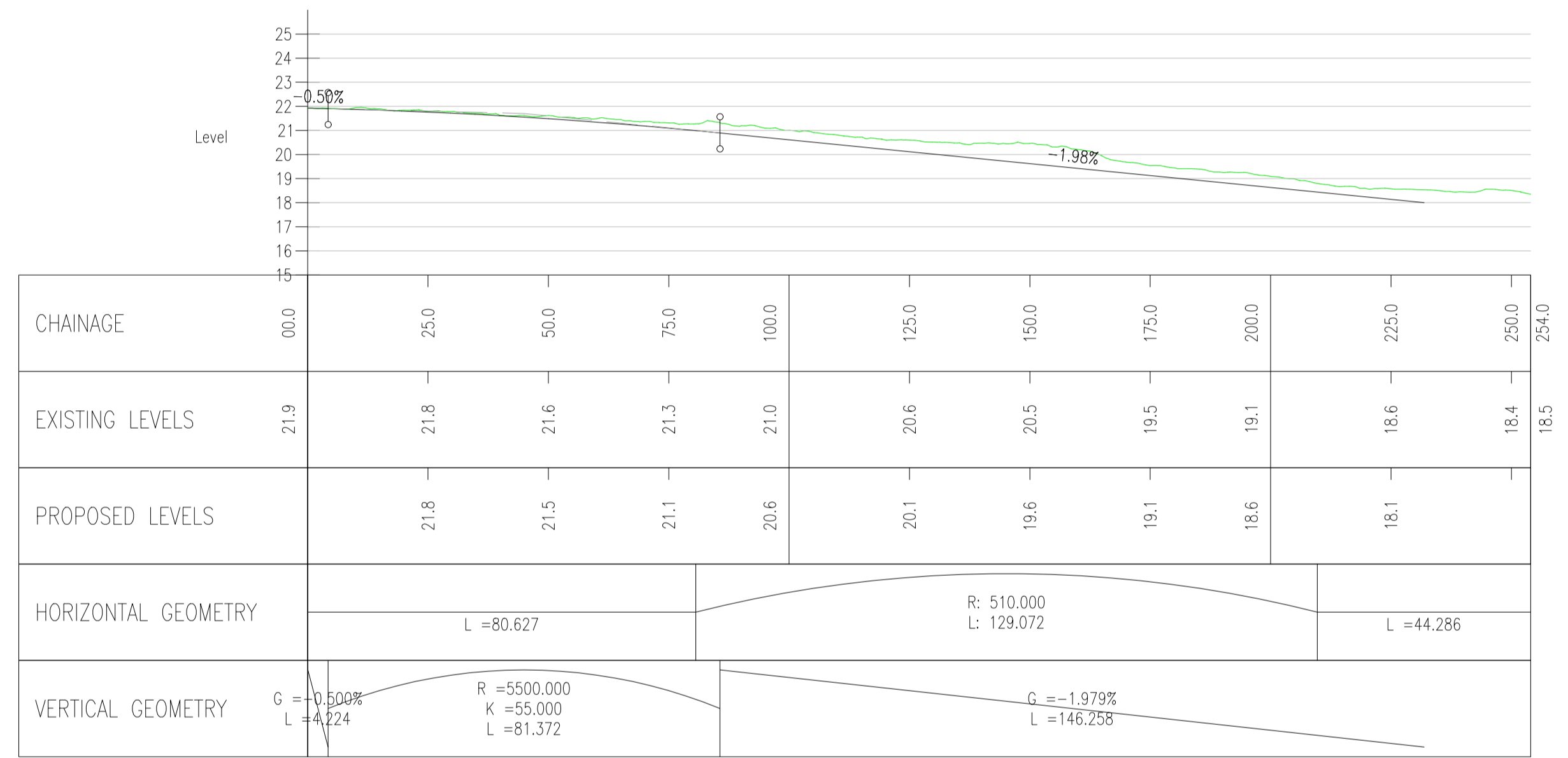
DATE: JAN 2021
DRAWN: LMM
SCALE: 1:500 @ A1

SCALE BAR:
0 1:500 25 metres

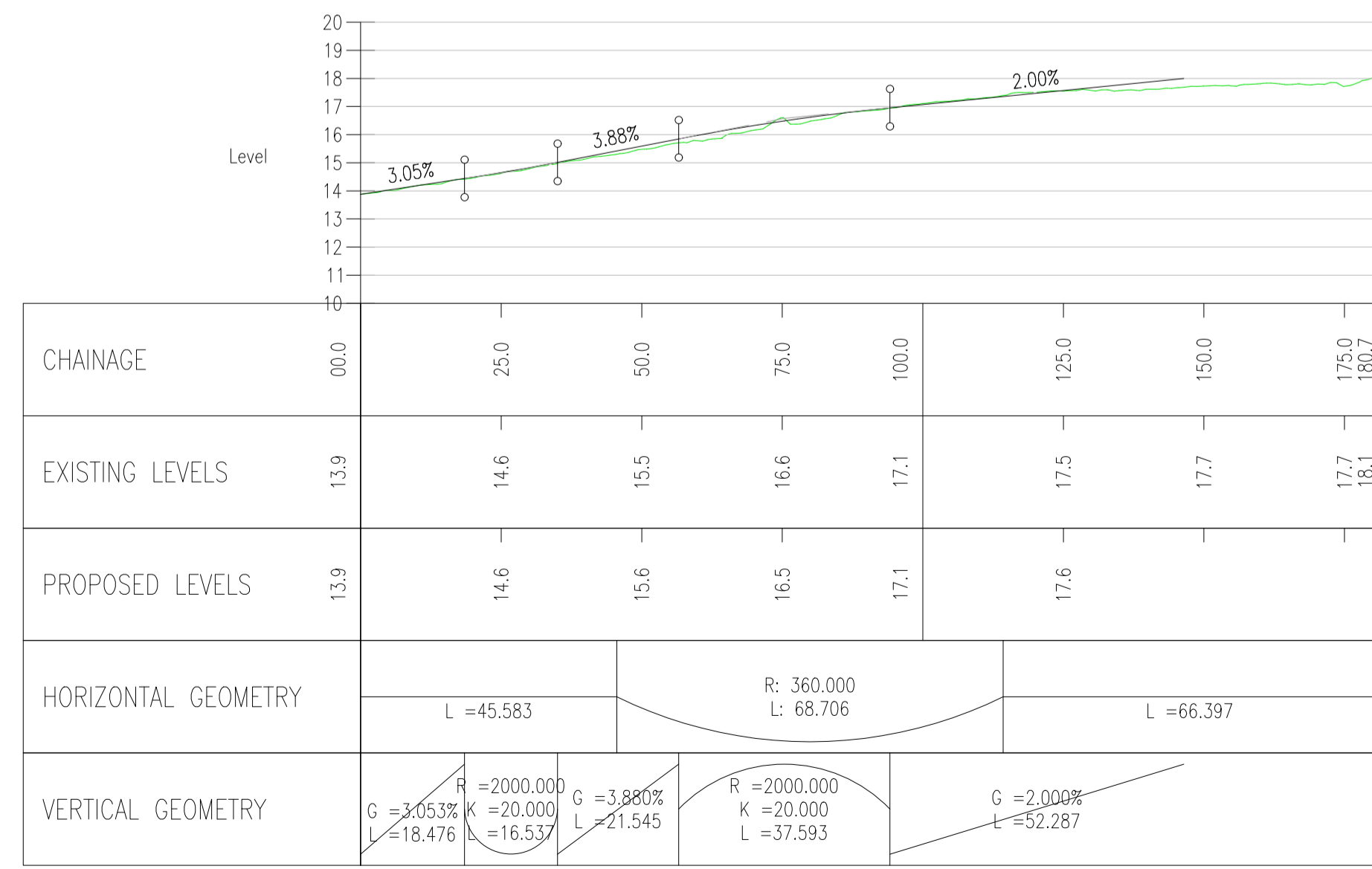




EAST ROUNDABOUT A12 EAST
SCALE: H 1:1000,V 1:200. DATUM: 15.000



EAST ROUNDABOUT A12 WEST
SCALE: H 1:1000,V 1:200. DATUM: 15.000



EAST ROUNDABOUT A1094
SCALE: H 1:1000,V 1:200. DATUM: 10.000

- NOTES:
- THIS DRAWING IS FOR PLANNING PURPOSES ONLY AND SHALL NOT BE USED FOR CONSTRUCTION OR ANY OTHER PURPOSE.
 - ALL DIMENSIONS ARE IN METRES UNLESS STATED OTHERWISE.
 - ALL LEVELS ARE IN METRES UNLESS STATED OTHERWISE.
 - FOR CROSS SECTION LOCATIONS REFER TO THE GENERAL ARRANGEMENT DRAWING SZC-SZ0204-XX-00-DRW-100039.
 - THE SCHEME DESIGN IS BASED ON ORDNANCE SURVEY MAPPING DATA. THE EXISTING GROUND TERRAIN AND PROPOSED SURFACES ARE BASED ON THE UK GOVERNMENT'S OPEN SOURCE LIDAR DIGITAL TERRAIN MAPPING DATA. ALL POSITIONS AND LEVELS ARE TO BE REVIEWED FOLLOWING COMPLETION OF A DETAILED SITE TOPOGRAPHICAL SURVEY.
 - ALL PROPOSED ROAD WORKS ARE TO BE IN ACCORDANCE WITH THE DESIGN MANUAL FOR ROADS AND BRIDGES (DMRB) OR AS AGREED WITH THE LOCAL HIGHWAY AUTHORITY.
 - NEW SIGNS AND ROAD MARKINGS WILL BE BASED ON TSRGD 2016 OR AS AGREED WITH THE LOCAL HIGHWAY AUTHORITY.
 - ALL EARTHWORKS BATTER SLOPES ARE SHOWN AT A GRADIENT OF 1 IN 3.
 - ROAD ALIGNMENT GEOMETRY HAS BEEN DESIGNED IN ACCORDANCE WITH DMRB TD 9/93.
 - ROUNDABOUT GEOMETRY DESIGNED IN ACCORDANCE WITH DMRB CD 116.

PROFILE VIEW KEY:
 --- EXISTING GROUND LEVEL
 --- PROPOSED LEVEL

01	FEB 2020	LMM	ACC	DCO SUBMISSION	SZC Co
REVISION	DATE	DRAWN/CHECKED	REASONS FOR REVISION / COMMENTS		APPROVED

NOT PROTECTIVELY MARKED

COPYRIGHT:
 Reproduced from Ordnance Survey map with the permission of Ordnance Survey on behalf of the controller of Her Majesty's Stationery Office © Crown copyright (2019). All Rights reserved. NNB GenCo Licence: 0100060408



PROJECT:
SIZEWELL C

DOCUMENT:
APPLICATION DRAWING - FOR APPROVAL REGULATION 5(2)(o)

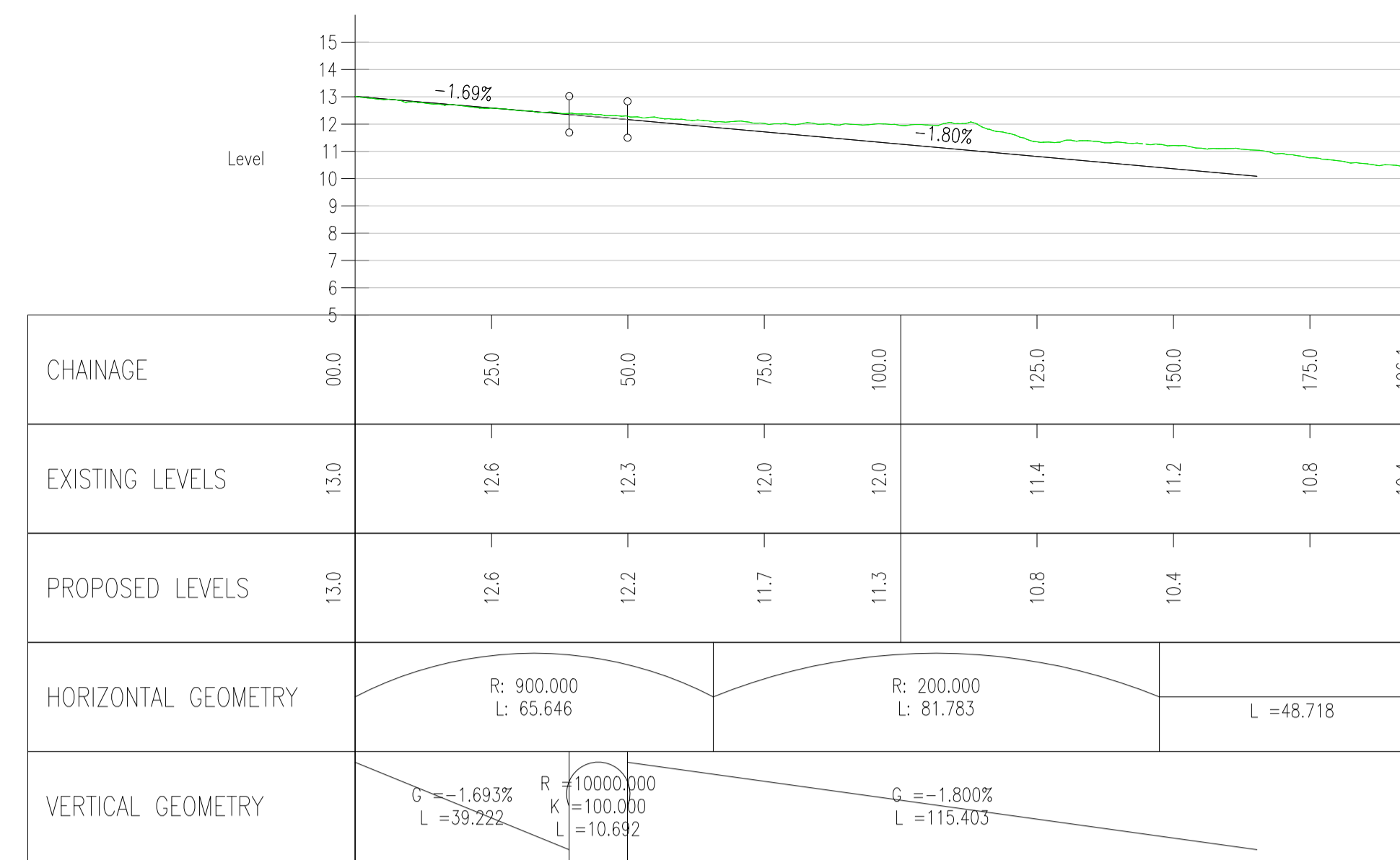
DRAWING TITLE:
TWO VILLAGE BYPASS A12/A1094 EASTERN ROUNDABOUT PROPOSED PROFILES

DRAWING NO:
SZC-SZ0204-XX-000-DRW-100450

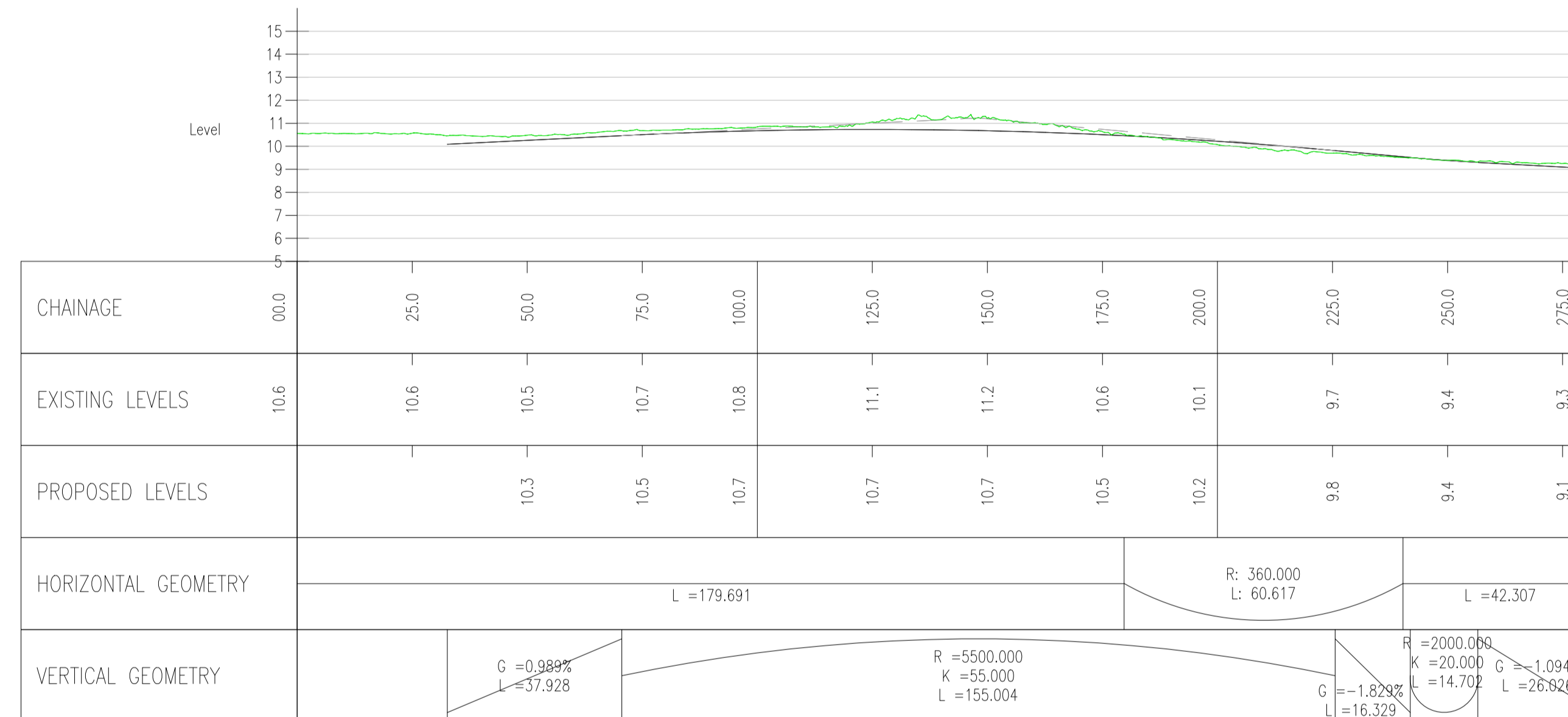
REVISION:
01

DATE: **FEB 2020** DRAWN: **LMM** SCALE: **AS SHOWN** A1

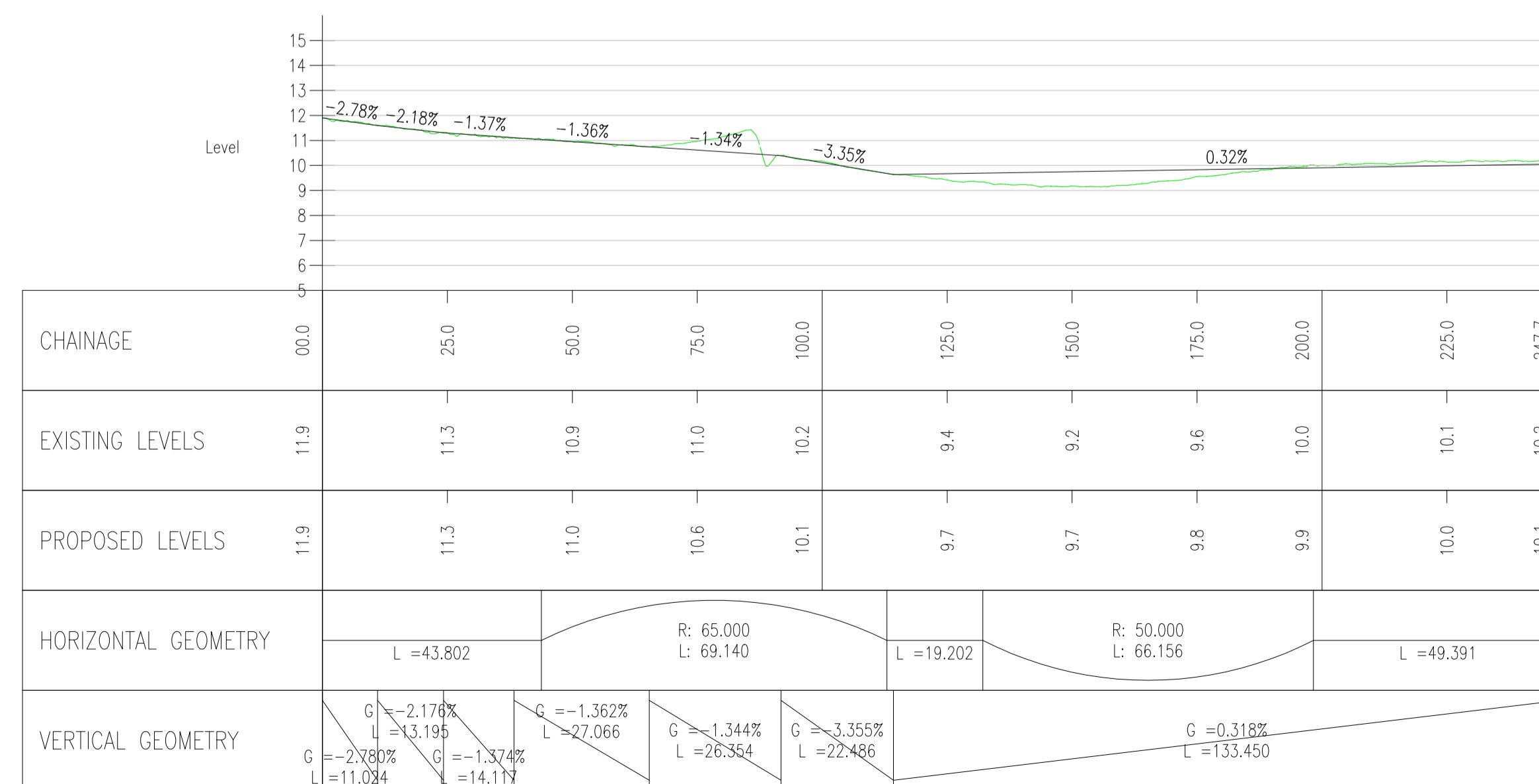




WEST ROUNDABOUT A12 WEST
SCALE: H 1:1000, V 1:200. DATUM: 5.000



WEST ROUNDABOUT A12 EAST
SCALE: H 1:1000, V 1:200. DATUM: 5.000



WEST ROUNDABOUT TINKER BROOK
SCALE: H 1:1000, V 1:200. DATUM: 5.000

NOTES:

1. THIS DRAWING IS FOR PLANNING PURPOSES ONLY AND SHALL NOT BE USED FOR CONSTRUCTION OR ANY OTHER PURPOSE.
2. ALL DIMENSIONS ARE IN METRES UNLESS STATED OTHERWISE.
3. ALL LEVELS ARE IN METRES UNLESS STATED OTHERWISE.
4. FOR CROSS SECTION LOCATIONS REFER TO THE GENERAL ARRANGEMENT DRAWING SZC-SZ0204-XX-00-DRW-100040.
5. THE SCHEME DESIGN IS BASED ON ORDNANCE SURVEY MAPPING DATA. THE EXISTING GROUND TERRAIN AND PROPOSED SURFACES ARE BASED ON THE UK GOVERNMENT'S OPEN SOURCE LIDAR DIGITAL TERRAIN MAPPING DATA. ALL POSITIONS AND LEVELS ARE TO BE REVIEWED FOLLOWING COMPLETION OF A DETAILED SITE TOPOGRAPHICAL SURVEY.
6. ALL PROPOSED ROAD WORKS ARE TO BE IN ACCORDANCE WITH THE DESIGN MANUAL FOR ROADS AND BRIDGES (DMRB) OR AS AGREED WITH THE LOCAL HIGHWAY AUTHORITY.
7. NEW SIGNS AND ROAD MARKINGS WILL BE BASED ON TSRGD 2016 OR AS AGREED WITH THE LOCAL HIGHWAY AUTHORITY.
8. ALL EARTHWORKS BATTER SLOPES ARE SHOWN AT A GRADIENT OF 1 IN 3.
9. ROAD ALIGNMENT GEOMETRY HAS BEEN DESIGNED IN ACCORDANCE WITH DMRB TD 9/93.
10. ROUNDABOUT GEOMETRY DESIGNED IN ACCORDANCE WITH DMRB CD 116.

PROFILE VIEW KEY:

- EXISTING GROUND LEVEL
- PROPOSED LEVEL

01	FEB 2020	LMM	ACC	DCO SUBMISSION	SZC Co
REVISION	DATE	DRAWN/CHECKED	REASONS FOR REVISION / COMMENTS		APPROVED

NOT PROTECTIVELY MARKED

COPYRIGHT:

Reproduced from Ordnance Survey map with the permission of Ordnance Survey on behalf of the controller of Her Majesty's Stationery Office © Crown copyright (2019). All Rights reserved. NNB GenCo Licence: 0100060408



PROJECT:
SIZEWELL C

DOCUMENT:
APPLICATION DRAWING - FOR APPROVAL
REGULATION 5(2)(o)

DRAWING TITLE:
TWO VILLAGE BYPASS
A12 WESTERN ROUNDABOUT
PROPOSED PROFILES

DRAWING NO:
SZC-SZ0204-XX-000-DRW-100451

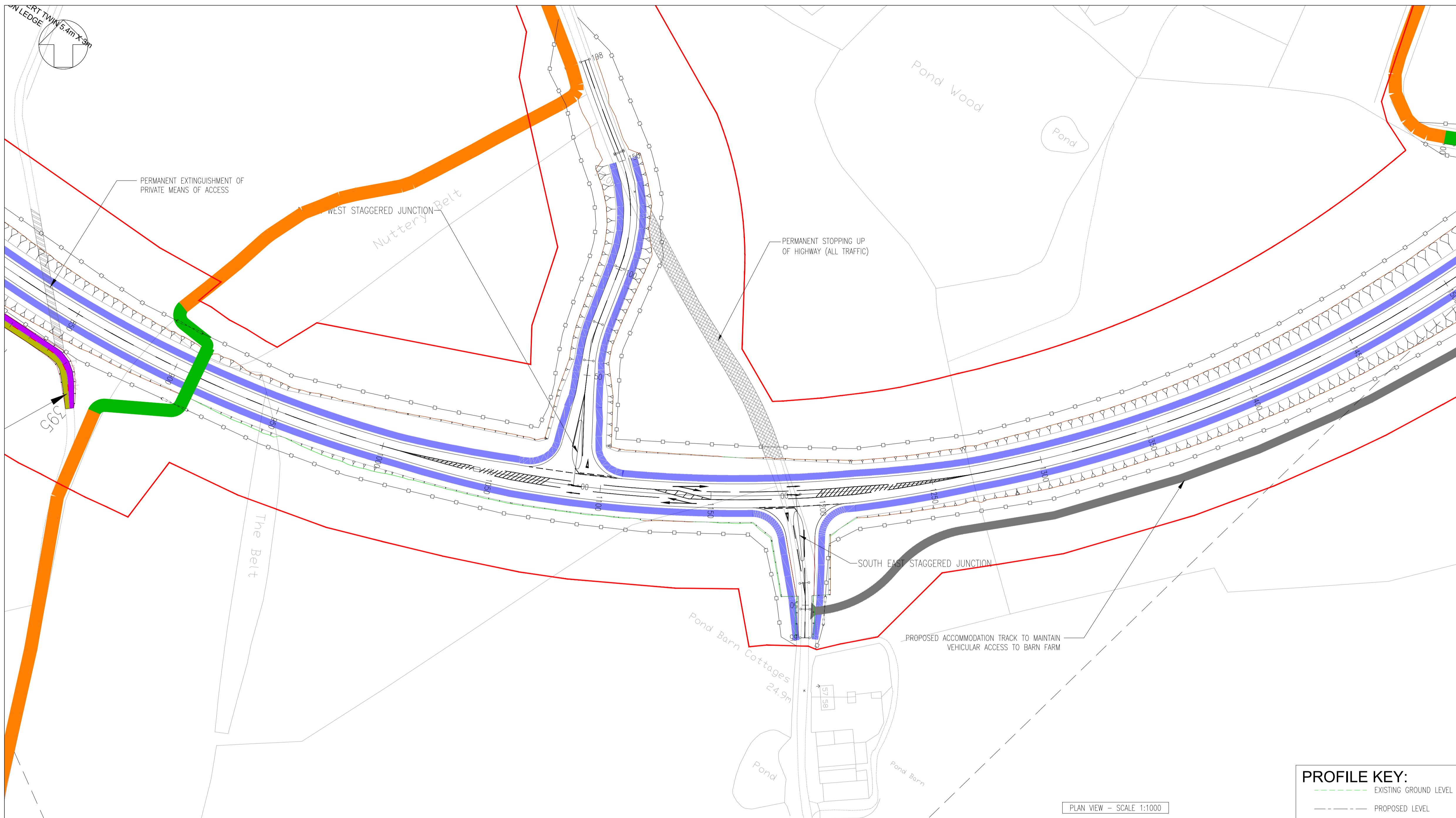
REVISION:
01

DATE: FEB 2020

DRAWN: LMM

SCALE: AS SHOWN □ A1





- NOTES:**
- THIS DRAWING IS FOR PLANNING PROPOSES ONLY AND SHALL NOT BE USED FOR CONSTRUCTION OR ANY OTHER PROPOSE.
 - THE SCHEME DESIGN IS BASED ON ORDNANCE SURVEY MAPPING DATA. THE EXISTING GROUND TERRAIN AND PROPOSED SURFACES ARE BASED ON THE UK GOVERNMENT'S OPEN SOURCE LIDAR DIGITAL TERRAIN MAPPING DATA. ALL POSITIONS AND LEVELS ARE TO BE REVIEWED FOLLOWING COMPLETION OF A DETAILS SITE TOPOGRAPHICAL SURVEY.
 - NEW SIGNS AND ROAD MARKINGS WILL BE BASED ON TSRGD 2016 OR AS AGREED WITH THE LOCAL HIGHWAY AUTHORITY.
 - ALL DIMENSIONS IN METERS UNLESS STATED OTHERWISE.
 - ALL LEVELS IN METERS UNLESS STATED OTHERWISE.
 - ALL EARTHWORKS BATTER SLOPES ARE SHOWN AT A GRADIENT OF 1 IN 3.
 - THE PROPOSED CARRIAGEWAY WIDTH 7.3m WITH 1.0m HARDSTRIPS ON BOTH SIDES OF THE CARRIAGEWAY PROVIDING 9.3m TOTAL PAVED WIDTH.
 - ROAD ALIGNMENT GEOMETRY HAS BEEN DESIGNED IN ACCORDANCE WITH DMRB TD 9/93.
 - ROUNDBOUT GEOMETRY DESIGNED IN ACCORDANCE WITH DMRB CD 116.
 - FOR DETAILS OF PROPOSED DRAINAGE REFER TO DRAINAGE DRAWINGS.
 - FOR DETAILS OF STREET LIGHTING REFER TO LIGHTING DRAWING.
 - FOR DETAILS OF LANDSCAPING AND PLANTING REFER TO THE LANDSCAPE AND ARCHITECTS PLANS.
 - ALL PROPOSED ROADWORK ARE TO BE IN ACCORDANCE WITH DESIGN MANUAL OF ROADS AND BRIDGES (DMRB) OR HAS AGREED WITH LOCAL AUTHORITY.
 - WHERE THE PROPOSED ROAD MARKINGS ARE SHOWN THE EXISTING ROAD MARKING ARE TO BE REMOVED AS APPROPRIATE.


- PLAN KEY:**
- DEVELOPMENT SITE BOUNDARY
 - EXTENT OF EARTHWORKS (CUT)
 - EXTENT OF EARTHWORKS (FILL)
 - PROPOSED HIGHWAY BOUNDARY FENCE
 - INDICATIVE SWALE
 - EXISTING PUBLIC RIGHTS OF WAY
 - PROPOSED HIGHWAY (FOOTPATH) ROUTE
 - INDICATIVE 10m LIGHTING COLUMNS 0.4 UNIFORMITY
 - ROUNDBOUT LIGHTING TO 15 LUX AVERAGE
 - APPROACHES LIGHTING TO 10 LUX AVERAGE
 - PERMANENT STOPPING UP OF HIGHWAY (ALL TRAFFIC)
 - PERMANENT EXTINGUISHMENT OF PRIVATE MEANS OF ACCESS

REVISION	DATE	DRAWN/CHECKED	REASONS FOR REVISION / COMMENTS	APPROVED	
03	JUL 2021	EBA	MPB	PROPOSED CHANGES TO THE DCO APPLICATION - JULY 2021	SZC Co
02	JAN 2021	EBA	MPB	PROPOSED CHANGES TO THE DCO APPLICATION - JANUARY 2021	SZC Co
01	FEB 2020	LMM	ACC	DCO SUBMISSION	SZC Co

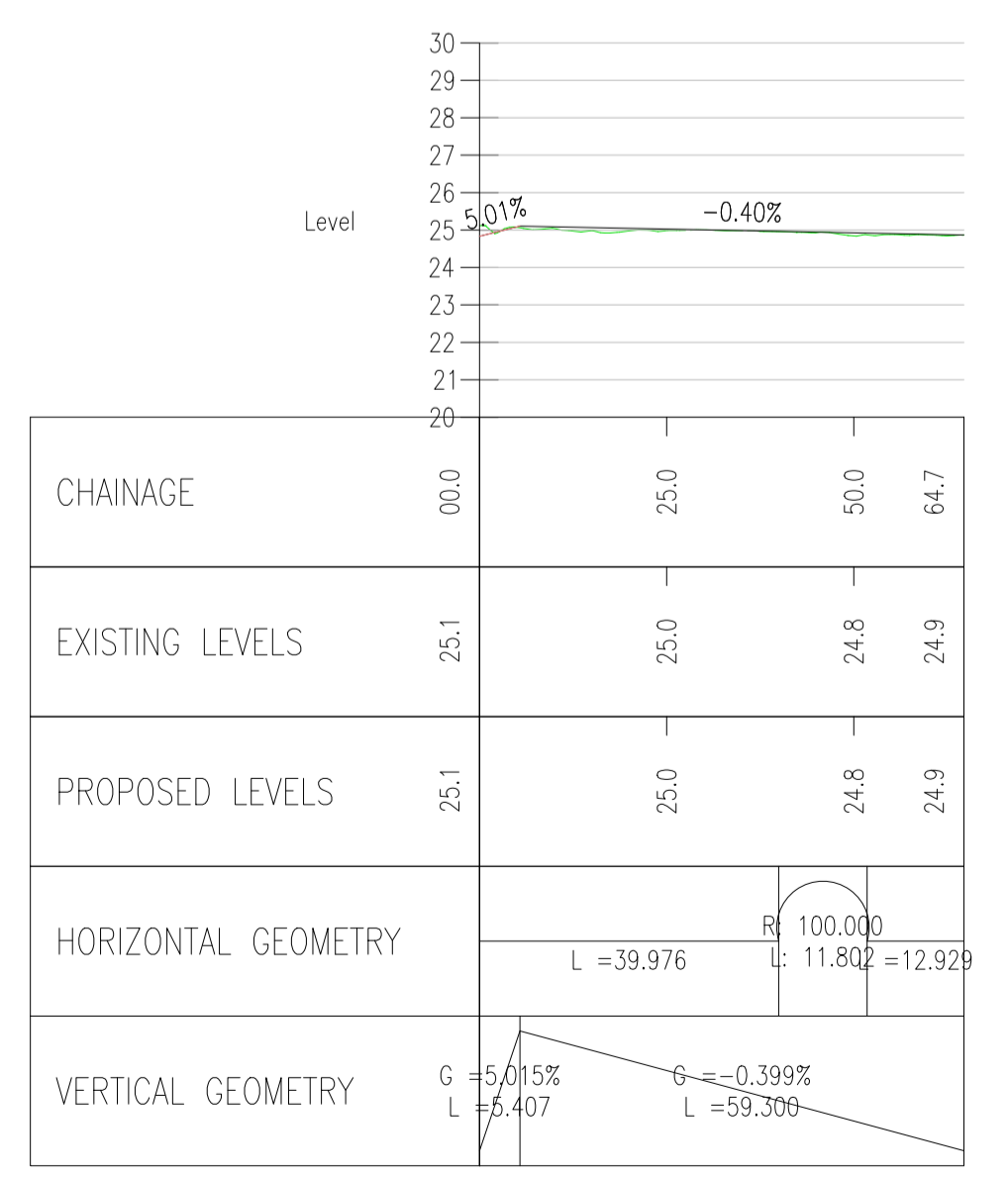
NOT PROTECTIVELY MARKED

COPYRIGHT:
 Reproduced from Ordnance Survey map with the permission of Ordnance Survey on behalf of the controller of Her Majesty's Stationery Office © Crown copyright (2021). All Rights reserved. NNB GenCo Licence: 0100060408

- PROFILE KEY:**
- EXISTING GROUND LEVEL
 - PROPOSED LEVEL



NORTH WEST STAGGERED JUNCTION
 SCALE: H 1:1000, V 1:200, DATUM: 15.000



SOUTH EAST STAGGERED JUNCTION
 SCALE: H 1:1000, V 1:200, DATUM: 20.000

PROJECT:
 SIZEWELL C

DOCUMENT:
 APPLICATION DRAWING - FOR APPROVAL REGULATION 5(2)(c)

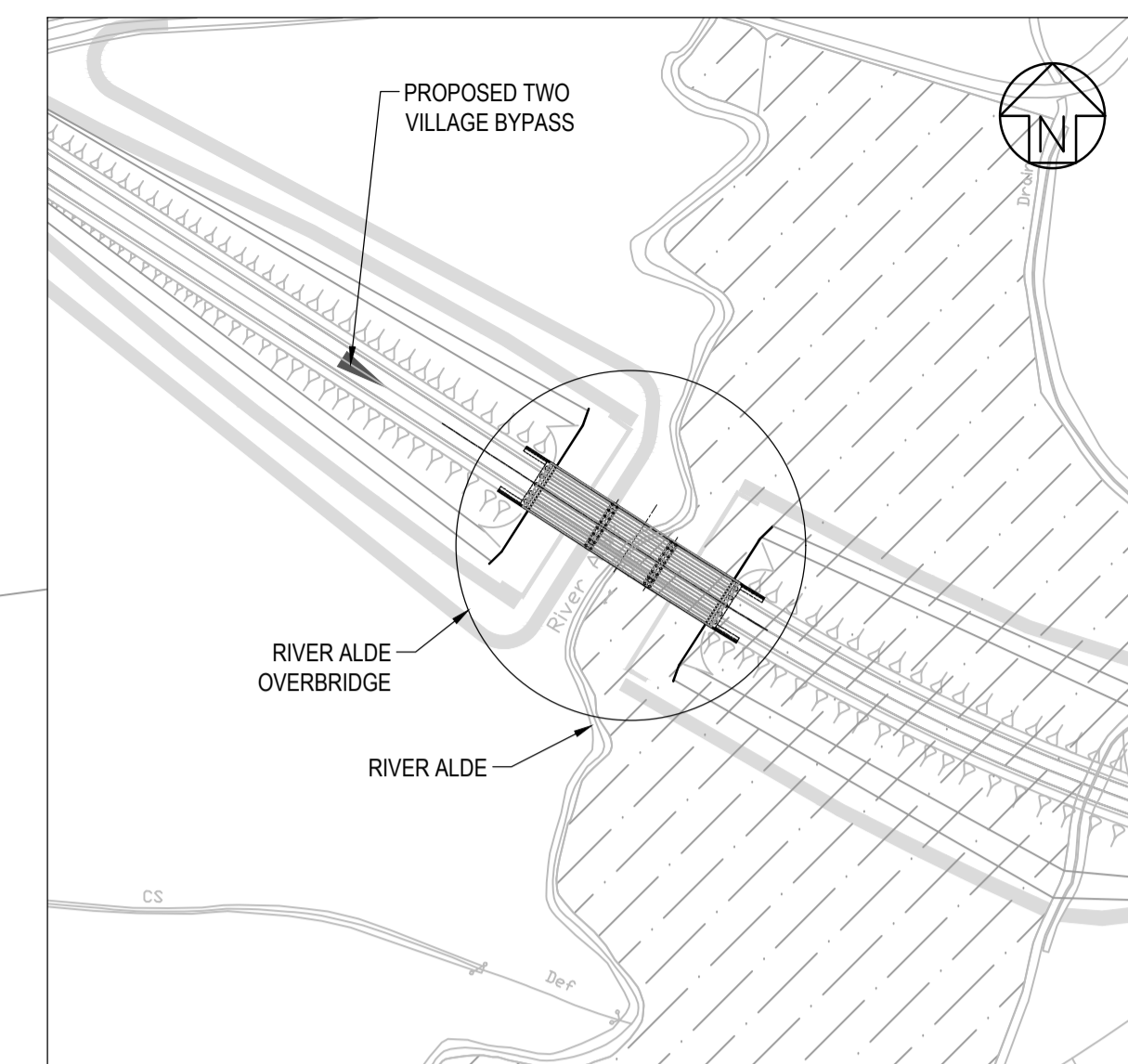
DRAWING TITLE:
 TWO VILLAGE BYPASS
 PROPOSED STAGGERED JUNCTION
 PLAN AND PROFILES

DRAWING NO: SZC-SZ0204-XX-000-DRW-100452	REVISION: 03
DATE: JULY 2021	DRAWN: LMM
SCALE: 1:1000 @ A1	

SCALE BAR:
 0 1:1000 50 metres

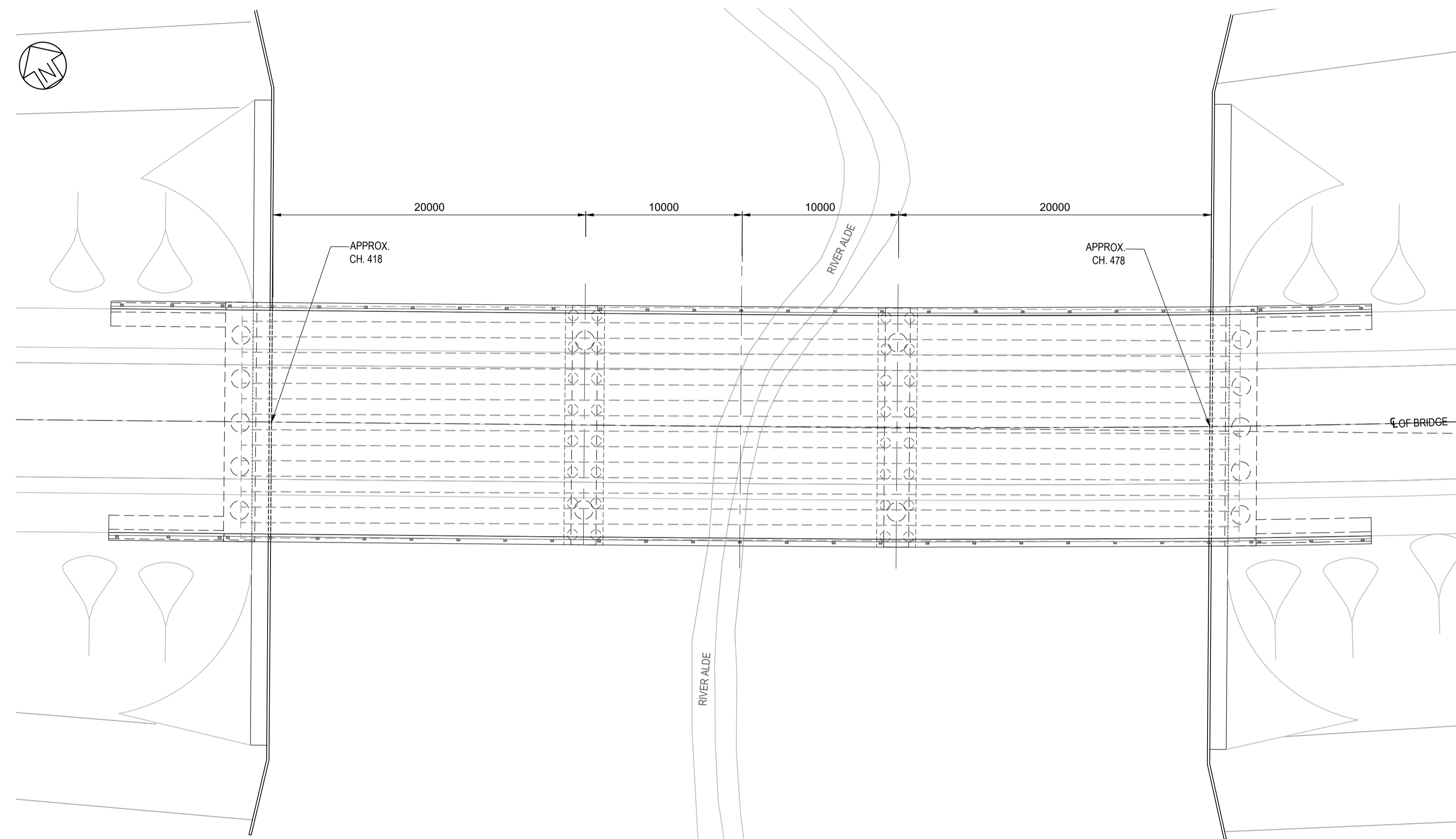
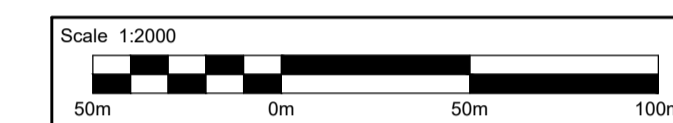
NOTES:

1. ALL DIMENSIONS ARE IN MILLIMETERS, ALL LEVELS ARE IN METERS ABOVE ORDNANCE DATUM (AOD) AND ALL CHAINAGES ARE IN METERS, UNLESS OTHERWISE INDICATED.
2. THIS DRAWING IS FOR PLANNING PURPOSES ONLY AND SHALL NOT BE USED FOR CONSTRUCTION OR ANY OTHER PURPOSE.
3. THE DEVELOPMENT SHALL BE PROVIDED AS SHOWN ON DRAWINGS, UNLESS ALTERNATIVE DETAILS ARE SUBMITTED AND APPROVED PURSUANT TO REQUIREMENT.
4. FOUNDATION DESIGN IS INDICATIVE ONLY.



LOCATION PLAN

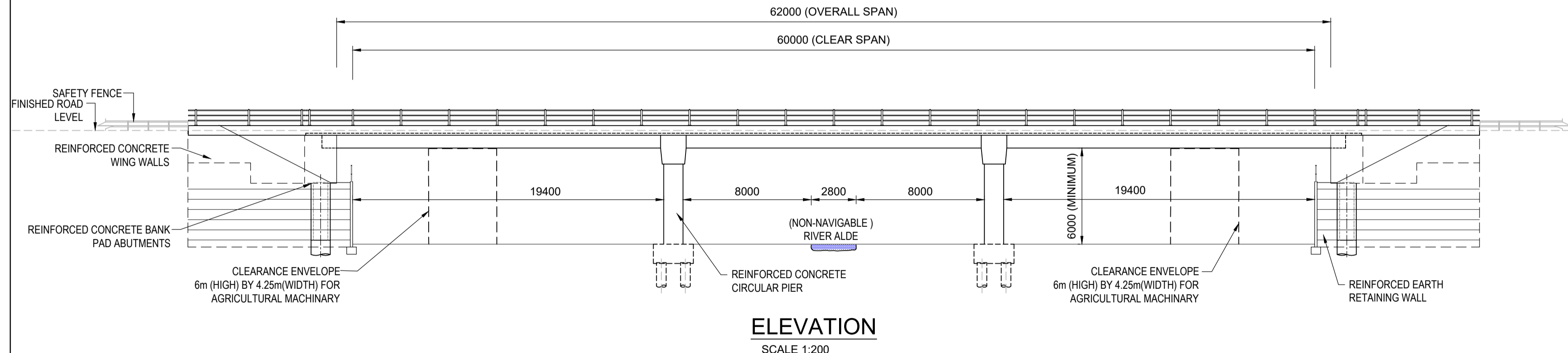
SCALE 1:2000



PLAN

SCALE 1:200

62000 (OVERALL SPAN)
60000 (CLEAR SPAN)



ELEVATION

SCALE 1:200

01	FEB 2020	KS	JL	DDO SUBMISSION	SZC CO
REVISION	DATE	DRAWN	CHECKED	REASONS FOR REVISION / COMMENTS	APPROVED

NOT PROTECTIVELY MARKED

COPYRIGHT:

Reproduced from Ordnance Survey map with the permission of Ordnance Survey on behalf of the controller of Her Majesty's Stationery Office © Crown copyright (2019). All Rights reserved. NNB GenCo Licence: 0100060408



PROJECT:
SIZEWELL C

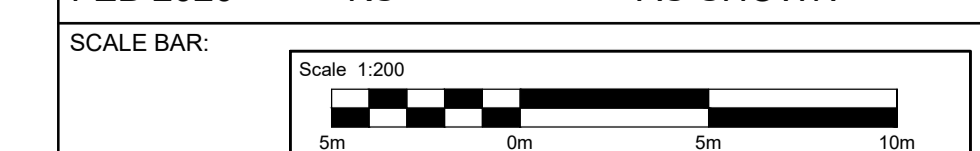
DOCUMENT:
APPLICATION DRAWING FOR APPROVAL REGULATION 5(2)(o)

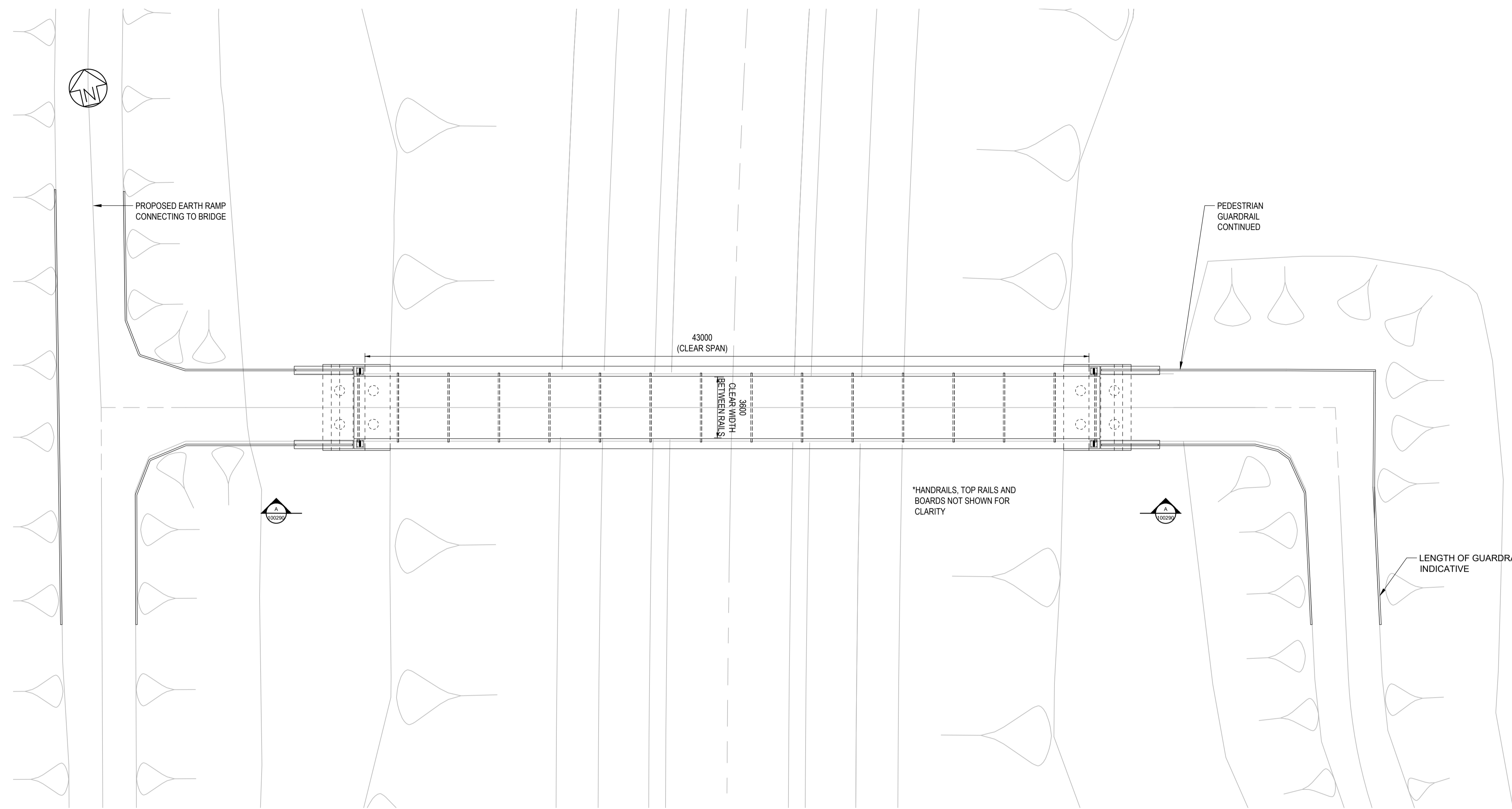
DRAWING TITLE:
RIVER ALDE OVERBRIDGE PROPOSED GENERAL ARRANGEMENT AND ELEVATION

DRAWING NO:
SZC-SZ0204-XX-000-DRW-100293

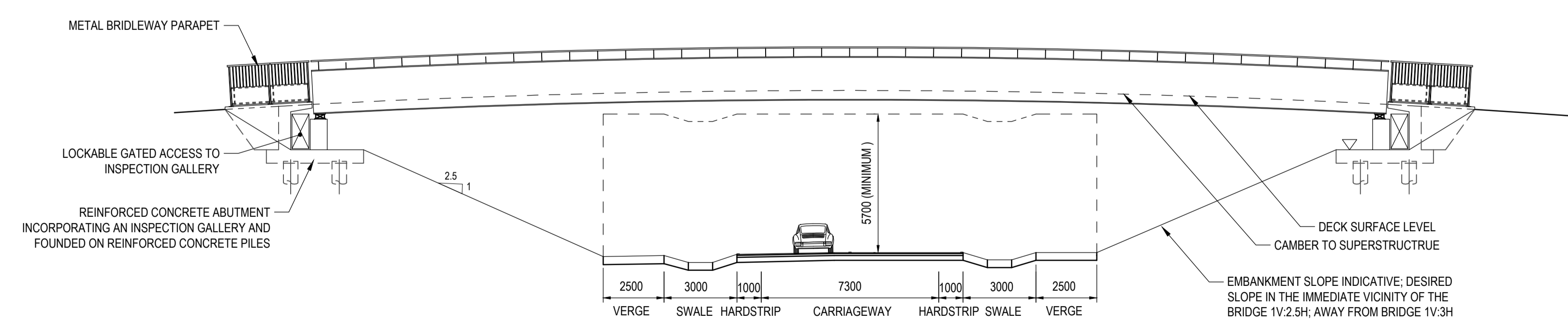
REVISION:
01

DATE: FEB 2020
DRAWN: KS
SCALE: AS SHOWN



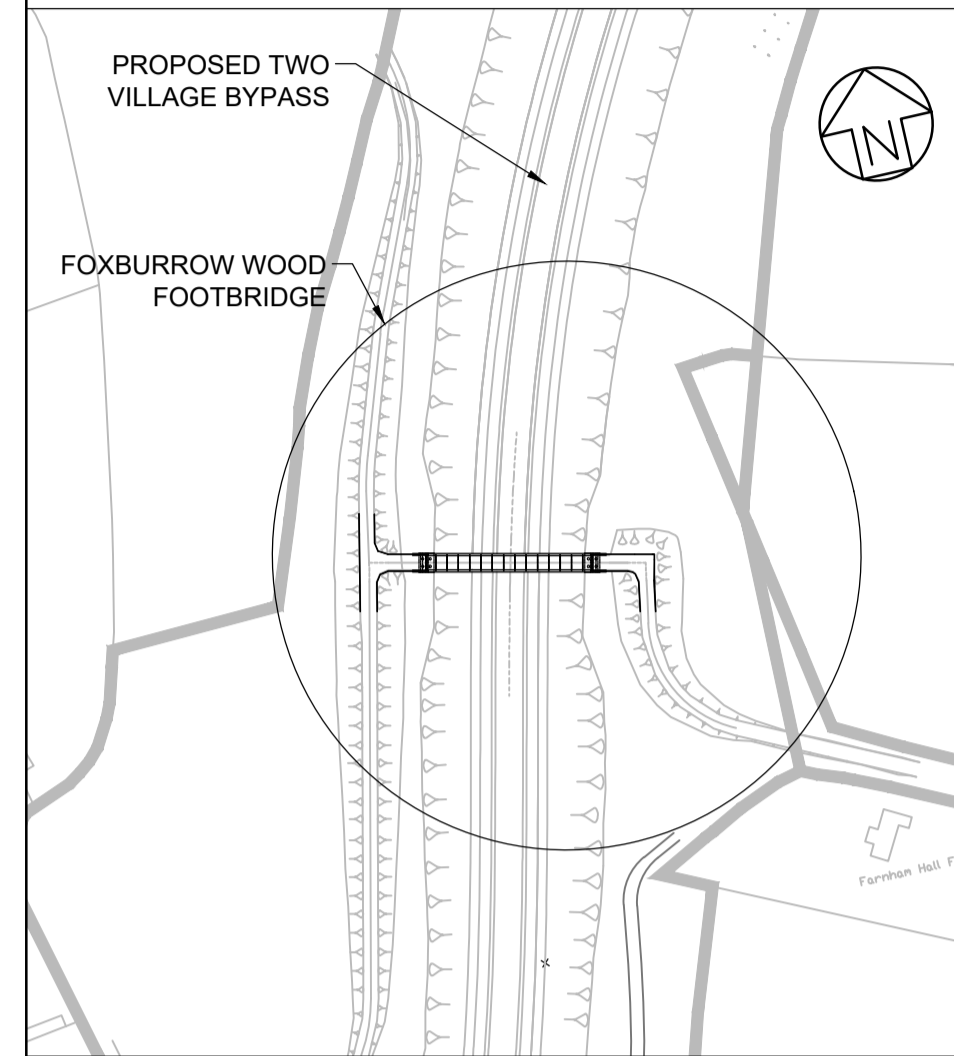


PLAN
SCALE 1:150




VIEW ELEVATION A-A
SCALE 1:150

- NOTES:**
1. ALL DIMENSIONS ARE IN MILLIMETERS, ALL LEVELS ARE IN METERS ABOVE ORDNANCE DATUM (AOD) AND ALL CHAINAGES ARE IN METERS, UNLESS OTHERWISE INDICATED.
 2. THIS DRAWING IS FOR PLANNING PURPOSES ONLY AND SHALL NOT BE USED FOR CONSTRUCTION OR ANY OTHER PURPOSE.
 3. THE DEVELOPMENT SHALL BE PROVIDED AS SHOWN ON DRAWINGS, UNLESS ALTERNATIVE DETAILS ARE SUBMITTED AND APPROVED PURSUANT TO REQUIREMENT.
 4. FOUNDATION DESIGN IS INDICATIVE ONLY.



LOCATION PLAN
SCALE 1:2000



01	FEB 2020	DS	JL	DDO SUBMISSION	SZC CO
REVISION	DATE	DRAWN	CHECKED	REASONS FOR REVISION / COMMENTS	APPROVED

NOT PROTECTIVELY MARKED

COPYRIGHT:
 Reproduced from Ordnance Survey map with the permission of Ordnance Survey on behalf of the controller of Her Majesty's Stationery Office © Crown copyright (2019). All Rights reserved. NNB GenCo Licence: 0100060408



PROJECT:
SIZEWELL C

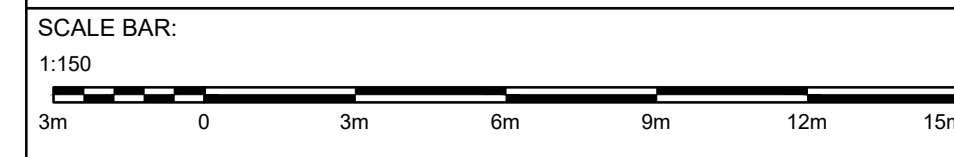
DOCUMENT:
APPLICATION DRAWING FOR APPROVAL REGULATION 5(2)(o)

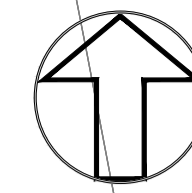
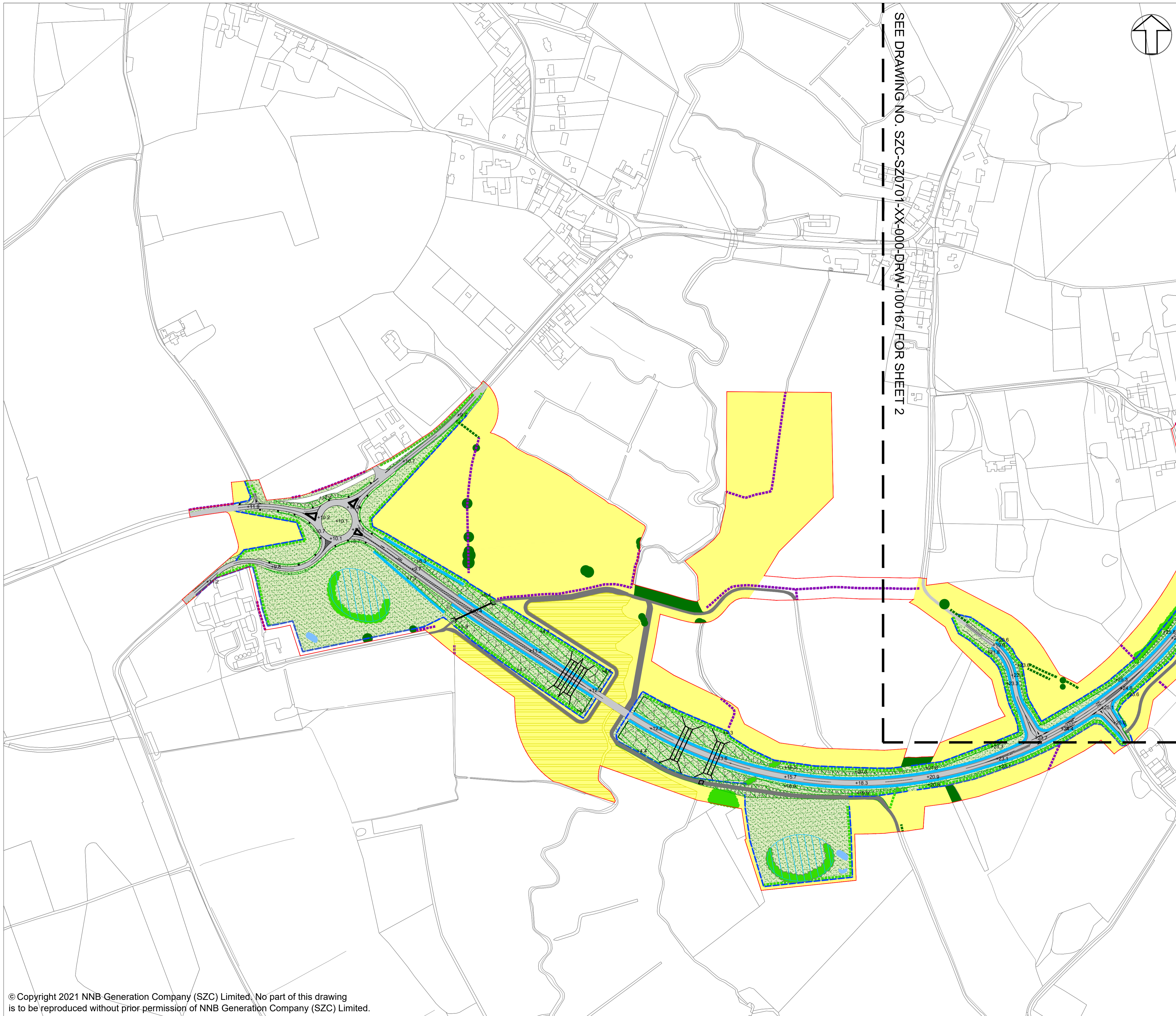
DRAWING TITLE:
FOXBURROW WOOD FOOTBRIDGE PROPOSED GENERAL ARRANGEMENT AND ELEVATION

DRAWING NO:
 SZC-SZ0204-XX-000-DRW-100290

REVISION:
 01

DATE: FEB 2020
 DRAWN: DS
 SCALE: AS SHOWN





NOTES:

- 1. FOR DETAILS OF PERMANENT AND TEMPORARY POSSESSION WITHIN ORDER LIMITS REFER TO LAND PLANS

KEY:

- DEVELOPMENT SITE BOUNDARY
- SOFTWORKS - EXISTING**
 - RETAINED HEDGEROW
 - RETAINED IMPORTANT HEDGEROW (HEDGEROW REGULATIONS 1997)
 - RETAINED AND ENHANCED TREES AND SHRUBS
- SOFTWORKS - PROPOSED**
 - HEDGEROW PLANTING
 - NATIVE TREE AND SHRUB PLANTING
 - GRASSLAND - RETAINED OR REINSTATED
 - TO BE REINSTATED UPON COMPLETION OF CONSTRUCTION WORKS
 - INDICATIVE POND FOR BIODIVERSITY NET GAIN
 - INDICATIVE FLOODPLAIN GRASSLAND MITIGATION AREA
- HARDWORKS - PROPOSED**
 - HIGHWAY BOUNDARY FENCE
 - VEHICLE SURFACING
 - TRACK
 - CULVERT
 - INDICATIVE LIGHTING COLUMN
- EARTHWORKS / INDICATIVE DRAINAGE - PROPOSED**
 - CUTTING OR EMBANKMENT
 - INFILTRATION BASINS
 - SWALE

REVISION	DATE	DRAWN/CHECKED	REASONS FOR REVISION / COMMENTS	APPROVED	
03	JUL 2021	LDA	LDA	PROPOSED CHANGES TO THE DCO APPLICATION - JULY 2021	SZC Co.
02	JAN 2021	LDA	LDA	PROPOSED CHANGES TO THE DCO APPLICATION - JANUARY 2021	SZC Co.
01	FEB 2020	LDA	LDA	DCO SUBMISSION	SZC Co.

NOT PROTECTIVELY MARKED

COPYRIGHT:

Reproduced from Ordnance Survey map with the permission of Ordnance Survey on behalf of the controller of Her Majesty's Stationery Office © Crown copyright (2021). All Rights reserved. NNB GenCo Licence: 0100060408



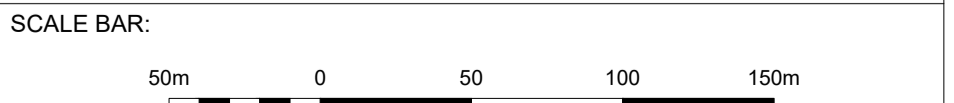
PROJECT:
SIZEWELL C


DOCUMENT:
APPLICATION DRAWING - FOR APPROVAL
REGULATION 5(2)(c)

DRAWING TITLE:
TWO VILLAGE BYPASS
PROPOSED LANDSCAPE MASTERPLAN
AND FINISHED LEVELS
SHEET 1 OF 2

DRAWING NO: SZC-SZ0701-XX-000-DRW-100166 REVISION: 03

DATE: JULY 2021 DRAWN: J.B. SCALE: 1:2500 @ A1





NOTES:

- 1. FOR DETAILS OF PERMANENT AND TEMPORARY POSSESSION WITHIN ORDER LIMITS REFER TO LAND PLANS

KEY:

- DEVELOPMENT SITE BOUNDARY
- SOFTWORKS - EXISTING**
 - RETAINED HEDGEROW
 - RETAINED IMPORTANT HEDGEROW (HEDGEROW REGULATIONS 1997)
 - RETAINED AND ENHANCED TREES AND SHRUBS
- SOFTWORKS - PROPOSED**
 - HEDGEROW PLANTING
 - NATIVE TREE AND SHRUB PLANTING
 - GRASSLAND - RETAINED OR REINSTATED
 - TO BE REINSTATED UPON COMPLETION OF CONSTRUCTION WORKS
 - INDICATIVE POND FOR BIODIVERSITY NET GAIN
 - INDICATIVE FLOODPLAIN GRASSLAND MITIGATION AREA
- HARDWORKS - PROPOSED**
 - HIGHWAY BOUNDARY FENCE
 - VEHICLE SURFACING
 - TRACK
 - CULVERT
 - INDICATIVE LIGHTING COLUMN
- EARTHWORKS / INDICATIVE DRAINAGE - PROPOSED**
 - CUTTING OR EMBANKMENT
 - INFILTRATION BASINS
 - SWALE

REVISION	DATE	DRAWN/CHECKED	REASONS FOR REVISION / COMMENTS	APPROVED	
03	JUL 2021	LDA	LDA	PROPOSED CHANGES TO THE DCO APPLICATION - JULY 2021	SZC Co.
02	JAN 2021	LDA	LDA	PROPOSED CHANGES TO THE DCO APPLICATION - JANUARY 2021	SZC Co.
01	FEB 2020	LDA	LDA	DCO SUBMISSION	SZC Co.

NOT PROTECTIVELY MARKED

COPYRIGHT:

Reproduced from Ordnance Survey map with the permission of Ordnance Survey on behalf of the controller of Her Majesty's Stationery Office © Crown copyright (2021). All Rights reserved. NNB GenCo Licence: 0100060408

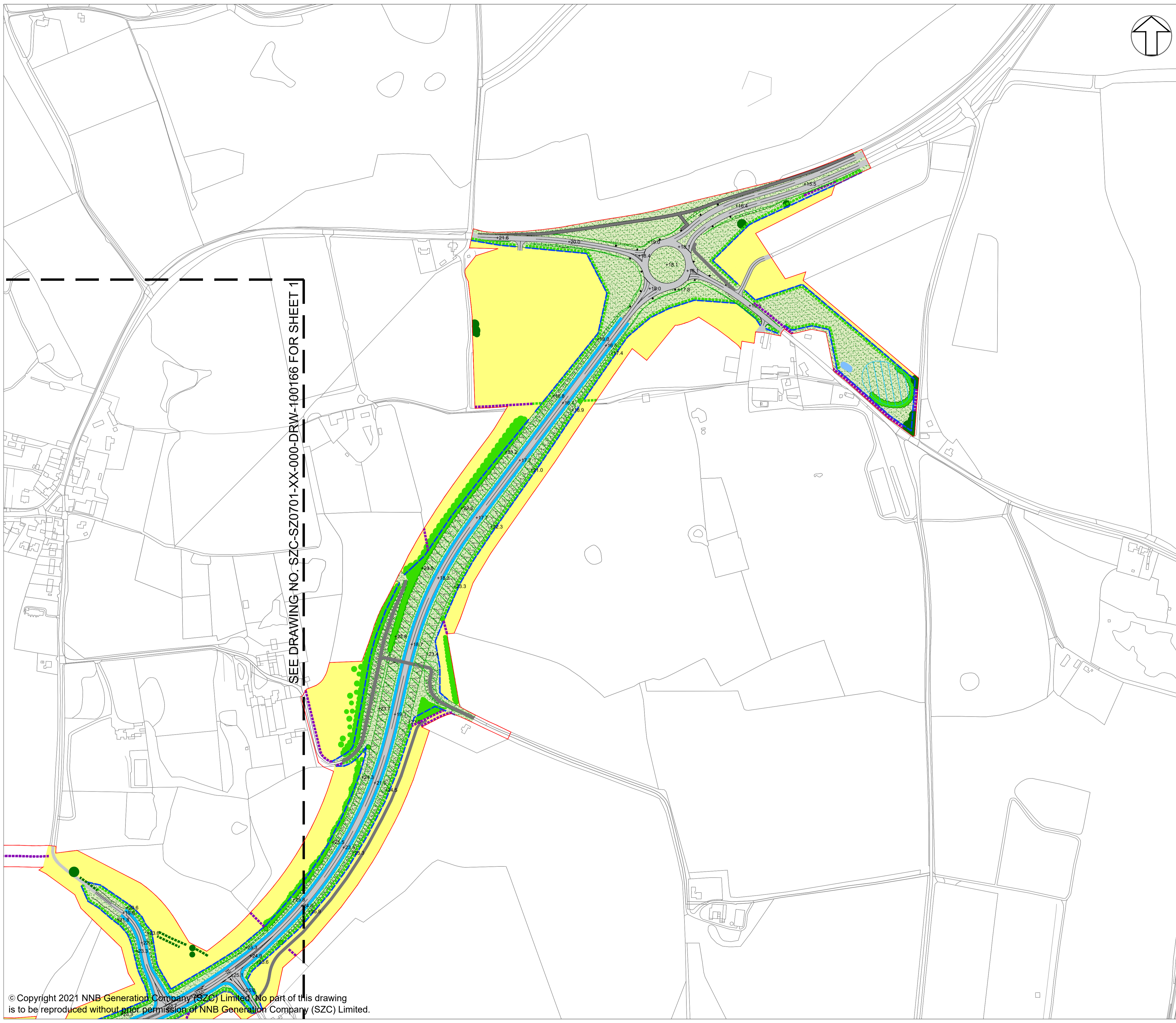



PROJECT:
SIZEWELL C

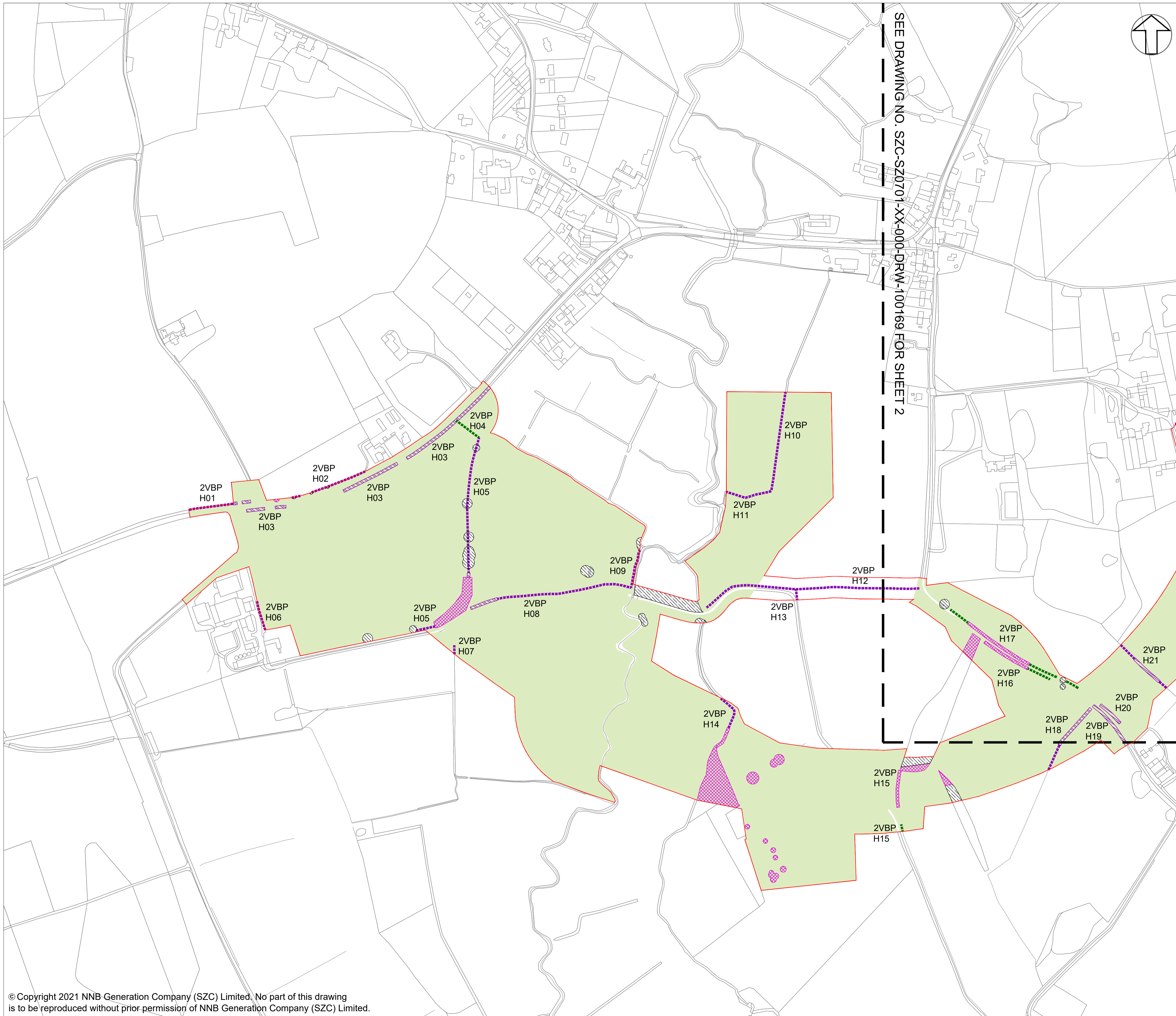
DOCUMENT:
APPLICATION DRAWING - FOR APPROVAL
REGULATION 5(2)(c)

DRAWING TITLE:
TWO VILLAGE BYPASS
PROPOSED LANDSCAPE MASTERPLAN
AND FINISHED LEVELS
SHEET 2 OF 2

DRAWING NO: SZC-SZ0701-XX-000-DRW-100167	REVISION: 03
DATE: JULY 2021	DRAWN: J.B.
SCALE: 1:2500 @ A1	



SEE DRAWING NO: SZC-SZ0701-XX-000-DRW-100166 FOR SHEET 1



SEE DRAWING NO. SZC-SZ0701-XX-000-DRW-100169 FOR SHEET 2

NOTES:

- FOR DETAILS OF PERMANENT AND TEMPORARY POSSESSION WITHIN ORDER LIMITS REFER TO LAND PLANS.
- THE LOCATIONS OF FEATURES SHOWN ARE INDICATIVE ONLY. EXACT LOCATIONS TO BE CONFIRMED ON SITE.
- ADDITIONAL FEATURES MAY BE PRESENT ON SITE THAT HAVE NOT BEEN IDENTIFIED.
- THIS DRAWING IS BASED ON AERIAL PHOTOGRAPHS AND SITE VISITS.
- FOR HEDGEROW REFERENCES (H01-H32) PLEASE REFER TO SCHEDULE 21 OF DRAFT DCO (DOC REF 3.1)
- WITHIN THE AREA SHOWN AS 'GENERAL SITE CLEARANCE' NOT EVERYTHING WOULD BE CLEARED. SITE CLEARANCE WOULD BE THE MINIMUM REQUIRED TO UNDERTAKE THE WORKS. GENERAL SITE CLEARANCE CONSISTS OF REMOVAL OF OVERGROWN VEGETATION IN VERGES, AND TOPSOIL REMOVAL AND DISPOSAL.

KEY:

- DEVELOPMENT SITE BOUNDARY
- - - - - RETAINED HEDGEROW
- - - - - RETAINED IMPORTANT HEDGEROW (HEDGEROW REGULATIONS 1997)
- RETAINED TREES AND SHRUBS
- AREA OF GENERAL SITE CLEARANCE FOR CONSTRUCTION WORKS WITHIN THE SITE
- VEGETATION TO BE REMOVED
- IMPORTANT HEDGEROW (HEDGEROW REGULATIONS 1997) TO BE REMOVED

REVISION	DATE	DRAWN/CHECKED	REASONS FOR REVISION / COMMENTS	APPROVED	
03	JUL 2021	LDA	LDA	PROPOSED CHANGES TO THE DCO APPLICATION - JULY 2021	SZC Co.
02	JAN 2021	LDA	LDA	PROPOSED CHANGES TO THE DCO APPLICATION - JANUARY 2021	SZC Co.
01	FEB 2020	LDA	LDA	DCO SUBMISSION	SZC Co.

NOT PROTECTIVELY MARKED

COPYRIGHT:
 Reproduced from Ordnance Survey map with the permission of Ordnance Survey on behalf of the controller of Her Majesty's Stationery Office © Crown copyright (2021). All Rights reserved. NNB GenCo Licence: 0100060408



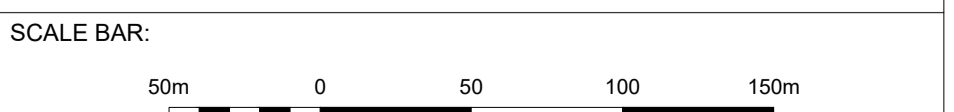
PROJECT:
 SIZEWELL C


DOCUMENT:
 APPLICATION DRAWING - FOR APPROVAL REGULATION 5(2)(c)

DRAWING TITLE:
 TWO VILLAGE BYPASS
 SITE CLEARANCE PLAN
 SHEET 1 OF 2

DRAWING NO.: SZC-SZ0701-XX-000-DRW-100168 **REVISION:** 03

DATE: JULY 2021 **DRAWN:** J.B. **SCALE:** 1:2500 @ A1




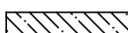







NOTES:

- FOR DETAILS OF PERMANENT AND TEMPORARY POSSESSION WITHIN ORDER LIMITS REFER TO LAND PLANS.
- THE LOCATIONS OF FEATURES SHOWN ARE INDICATIVE ONLY. EXACT LOCATIONS TO BE CONFIRMED ON SITE.
- ADDITIONAL FEATURES MAY BE PRESENT ON SITE THAT HAVE NOT BEEN IDENTIFIED.
- THIS DRAWING IS BASED ON AERIAL PHOTOGRAPHS AND SITE VISITS.
- FOR HEDGEROW REFERENCES (H01-H32) PLEASE REFER TO SCHEDULE 21 OF DRAFT DCO (DOC REF 3.1)
- WITHIN THE AREA SHOWN AS 'GENERAL SITE CLEARANCE' NOT EVERYTHING WOULD BE CLEARED. SITE CLEARANCE WOULD BE THE MINIMUM REQUIRED TO UNDERTAKE THE WORKS. GENERAL SITE CLEARANCE CONSISTS OF REMOVAL OF OVERGROWN VEGETATION IN VERGES, AND TOPSOIL REMOVAL AND DISPOSAL.

KEY:

-  DEVELOPMENT SITE BOUNDARY
-  RETAINED HEDGEROW
-  RETAINED IMPORTANT HEDGEROW (HEDGEROW REGULATIONS 1997)
-  RETAINED TREES AND SHRUBS
-  AREA OF GENERAL SITE CLEARANCE FOR CONSTRUCTION WORKS WITHIN THE SITE
-  VEGETATION TO BE REMOVED
-  IMPORTANT HEDGEROW (HEDGEROW REGULATIONS 1997) TO BE REMOVED

04	JUL 2021	LDA	LDA	PROPOSED CHANGES TO THE DCO APPLICATION - JULY 2021	SZC Co.
03	JUNE 2021	LDA	LDA	DEADLINE 4 SUBMISSION	SZC Co.
02	JAN 2021	LDA	LDA	PROPOSED CHANGES TO THE DCO APPLICATION - JANUARY 2021	SZC Co.
01	FEB 2020	LDA	LDA	DCO SUBMISSION	SZC Co.
REVISION	DATE	DRAWN/CHECKED		REASONS FOR REVISION / COMMENTS	APPROVED

NOT PROTECTIVELY MARKED

COPYRIGHT:

Reproduced from Ordnance Survey map with the permission of Ordnance Survey on behalf of the controller of Her Majesty's Stationery Office © Crown copyright (2021). All Rights reserved. NNB GenCo Licence: 0100060408



PROJECT:

SIZEWELL C

DOCUMENT:


APPLICATION DRAWING - FOR APPROVAL REGULATION 5(2)(c)

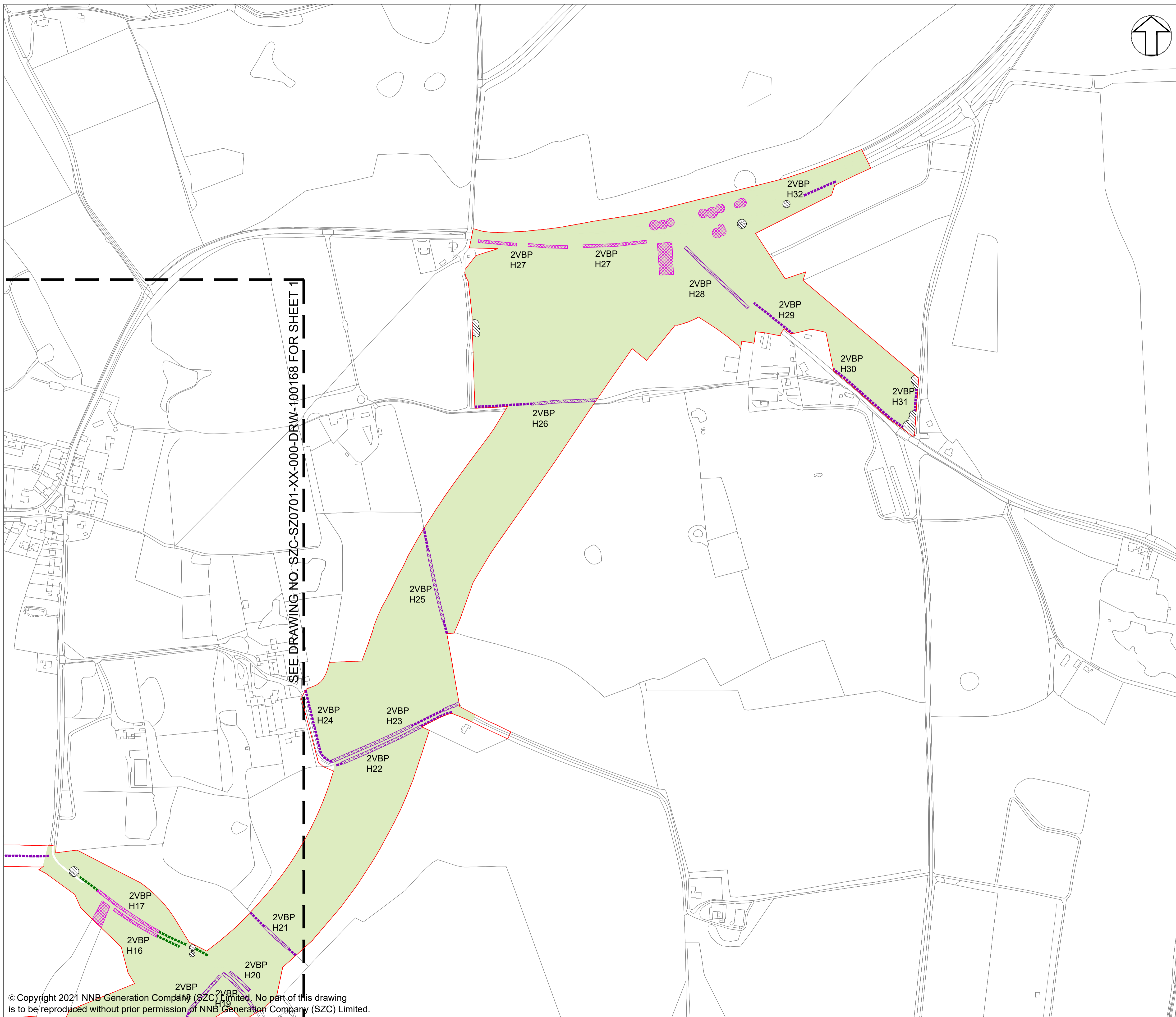
DRAWING TITLE:

TWO VILLAGE BYPASS
SITE CLEARANCE PLAN
SHEET 2 OF 2

DRAWING NO: SZC-SZ0701-XX-000-DRW-100169	REVISION: 04
---	-----------------

DATE: JULY 2021	DRAWN: J.B.	SCALE: 1:2500 @ A1
--------------------	----------------	-----------------------

SCALE BAR:




SEE DRAWING NO: SZC-SZ0701-XX-000-DRW-100168 FOR SHEET 1