



The Sizewell C Project

2.5 Ch Main Development Site
Construction Parameter Plans - Plans For Approval

September 2021

Planning Act 2008
Infrastructure Planning (Applications: Prescribed Forms and Procedure) Regulations 2009

Revision: 6.0
Applicable Regulation: Regulation 5(2)(o)
PINS Reference Number: EN010012



Main Development Site Construction Parameter Plans – For Approval

Drawing Number	Revision	Drawing Title	Scale	Sheet Size
SZC-SZ0100-XX-100-DRW-100046	06	Main Development Site Construction Parameter Plan - Key Plan	1:5000	A0
SZC-SZ0100-XX-100-DRW-100092	04	Main Development Site Construction Parameter Plan – Sheet 1 of 4	1:2500	A0
SZC-SZ0100-XX-100-DRW-100093	05	Main Development Site Construction Parameter Plan – Sheet 2 of 4	1:2500	A0
SZC-SZ0100-XX-100-DRW-100094	03	Main Development Site Construction Parameter Plan – Sheet 3 of 4	1:2500	A0
SZC-SZ0100-XX-100-DRW-100095	05	Main Development Site Construction Parameter Plan – Sheet 4 of 4	1:2500	A0

Main Development Site Construction Parameter Plans For Approval – Revisions Schedule

Drawing Number	Revision	Drawing Title	Amendments
SZC-SZ0100-XX-100-DRW-100046	06	Main Development Site Construction Parameter Plan - Key Plan	Updated to reflect the desalination change proposals.
SZC-SZ0100-XX-100-DRW-100092	04	Main Development Site Construction Parameter Plan – Sheet 1 of 4	Included the approximate location of the CHP plant.
SZC-SZ0100-XX-100-DRW-100093	05	Main Development Site Construction Parameter Plan – Sheet 2 of 4	Updated to reflect the desalination change proposals.
SZC-SZ0100-XX-100-DRW-100094	03	Main Development Site Construction Parameter Plan – Sheet 3 of 4	No change.
SZC-SZ0100-XX-100-DRW-100095	05	Main Development Site Construction Parameter Plan – Sheet 4 of 4	Updated to reflect the desalination change proposals.

REFER TO DRAWING No. SZC-SZ0100-XX-000-DRW-100092 - SHEET 1

REFER TO DRAWING No. SZC-SZ0100-XX-000-DRW-100093 - SHEET 2

NOTES:

1. ALL HEIGHTS ARE ABOVE ORDNANCE DATUM (AOD).
2. PARTS OF ZONES C5, C6 & C7 THAT ARE FIRST USED AS BORROW PITS WILL NOT SUBSEQUENTLY EXCEED A STOCKPILE HEIGHT OF 5m ABOVE EXISTING GROUND LEVEL.
3. SHORT TERM CONSTRUCTION ACTIVITIES MAY TAKE PLACE OUTSIDE OF PARAMETER ZONES WITHIN THE MAIN DEVELOPMENT SITE FOR THE SPECIFIC PURPOSES OF REALISING THE CONSTRUCTION METHODOLOGY. SUCH ACTIVITY WOULD TYPICALLY COMPRISE MINOR WORKS USING MOBILE PLANT UP TO APPROX. 5m ABOVE GROUND LEVEL.
4. REFER TO DRAWING NUMBERS SZC-SZ0100-XX-000-DRW-100092, 100093, 100094 & 100095 FOR SHEET Nos. 1, 2, 3 & 4.

KEY:

- CONSTRUCTION ZONE GENERAL CONDITION: POTENTIAL HEIGHT & WORKING PARAMETERS REQUIRED DURING CONSTRUCTION PHASE.
- CONSTRUCTION ZONE EXCEPTIONAL CONDITION: POTENTIAL HEIGHT & WORKING PARAMETERS REQUIRED DURING CONSTRUCTION PHASE.
- APPROX. LOCATION OF SITE ACCESS ROADS
- APPROX. LOCATION OF SITE HAUL ROADS
- APPROX. RAIL ROUTE
- LOVER'S LANE REALIGNMENT
- APPROX. LOCATION OF ACOUSTIC FENCE/BUND
- INDICATIVE LOCATION OF SITE ACCESS
- C8 ZONE NUMBER
- HARD COASTAL DEFENCE FEATURE +15m +35m
- APPROX. LOCATION OF SOUTHERN BUND
- RELOCATED FACILITIES
- SITE DEVELOPMENT BOUNDARY
- PROPOSED TEMPORARY MARINE OUTFALL
- APPROXIMATE LOCATION OF CHP STACK
- APPROXIMATE LOCATION OF DESALINATION PLANT (INITIAL)
- APPROXIMATE LOCATION OF DESALINATION PLANT (SUBSEQUENT)
- APPROXIMATE LOCATION INTAKE PUMPING STATION

REVISION	DATE	DRAWN	CHECKED	REASONS FOR REVISION / COMMENTS	APPROVED
06	SEP 2021	SB	NP	DCO APPLICATION PROPOSED CHANGE 19 - SEPTEMBER 2021	SZC Co
05	JUN 2021	SB	NP	DCO APPLICATION - DEADLINE 2 SUBMISSION (dated 2 Jun 2021)	SZC Co
04	MAR 2021	SB	NP	CORRECTION TO BLF PARAMETER	SZC Co
03	FEB 2021	SB	NP	RESPONSE TO PINS PROCEDURAL DECISION 5 (dated 22 Jan 2021)	SZC Co
02	JAN 2021	SB	NP	PROPOSED CHANGES TO THE DCO APPLICATION - JANUARY 2021	SZC Co
01	FEB 2020	SB	NP	DCO SUBMISSION	SZC Co

NOT PROTECTIVELY MARKED

COPYRIGHT:
 Reproduced from Ordnance Survey map with the permission of Ordnance Survey on behalf of the controller of Her Majesty's Stationery Office © Crown copyright (2021).
 All Rights reserved. NNB GenCo Licence: 0100060408



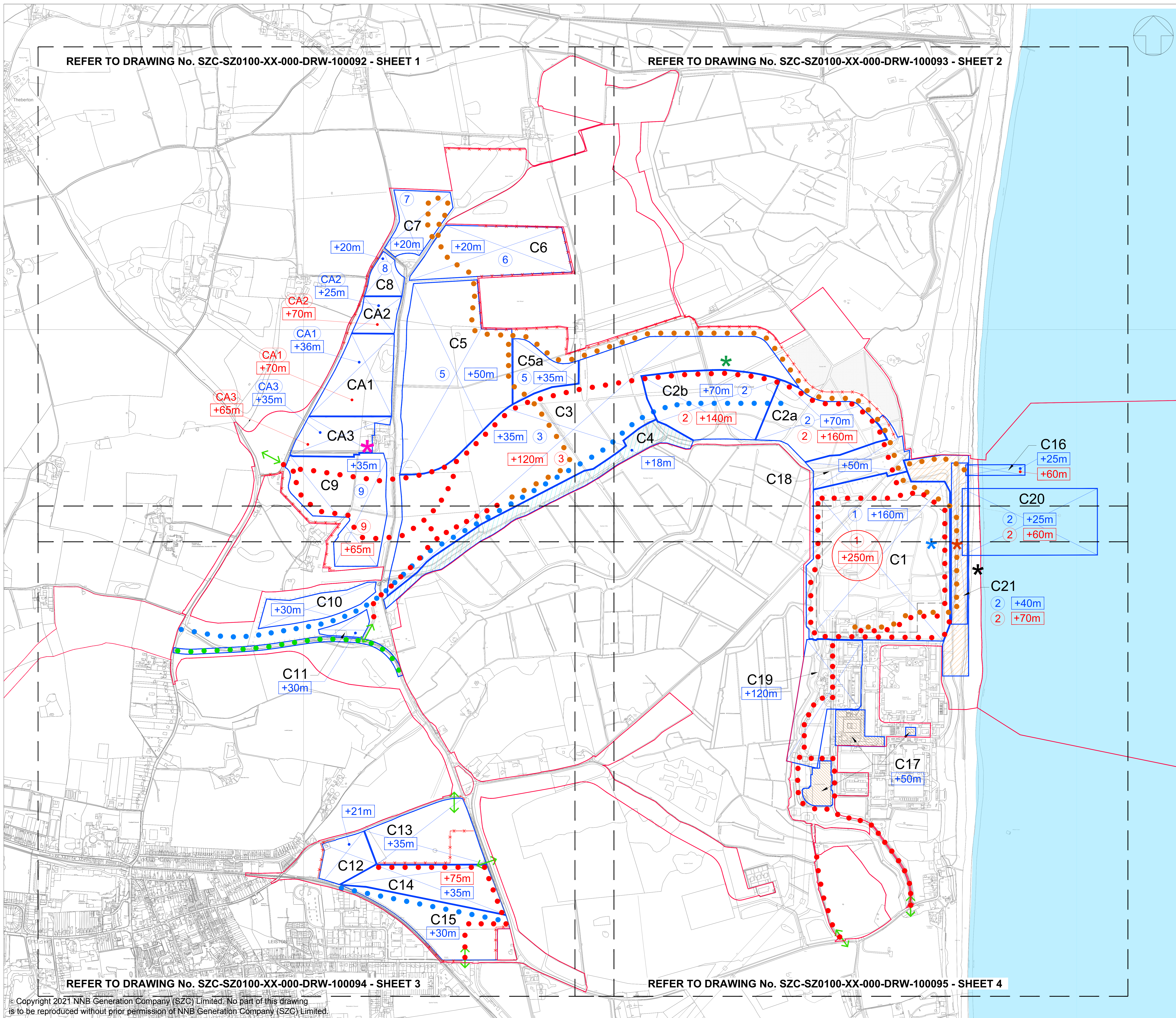
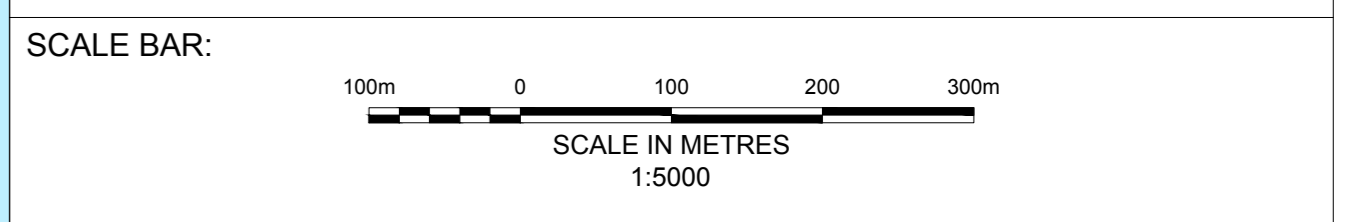
PROJECT:
 SIZEWELL C

DOCUMENT:
 APPLICATION DRAWING - FOR APPROVAL REGULATION 5(2)(o)

DRAWING TITLE:
 MAIN DEVELOPMENT SITE CONSTRUCTION PARAMETER PLAN KEY PLAN

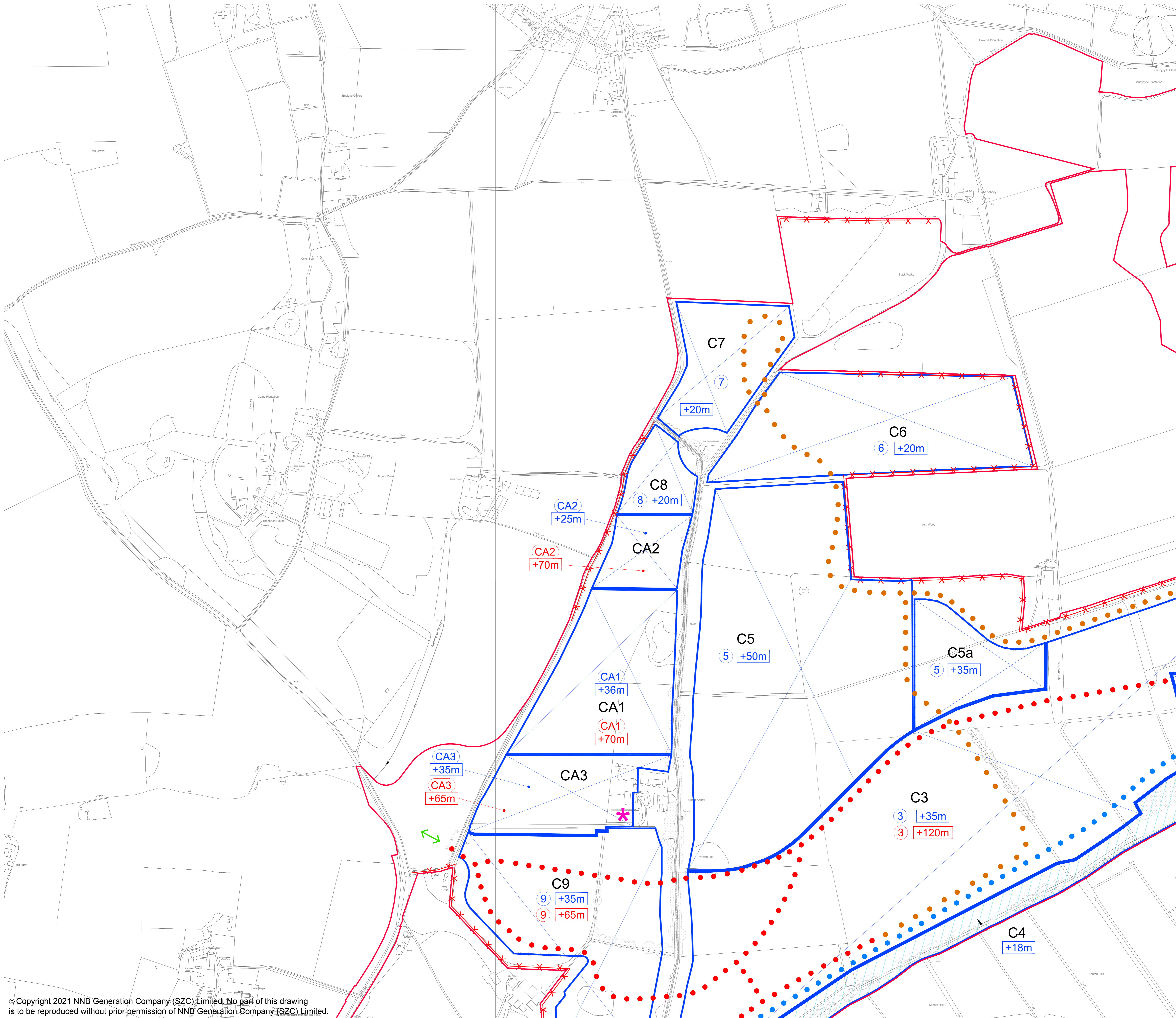
DRAWING NO.: SZC-SZ0100-XX-000-DRW-100046 **REVISION:** 06

DATE: SEPT 2021 **DRAWN:** SB **SCALE:** 1:5000@A0



REFER TO DRAWING No. SZC-SZ0100-XX-000-DRW-100094 - SHEET 3

REFER TO DRAWING No. SZC-SZ0100-XX-000-DRW-100095 - SHEET 4



NOTES:

1. ALL HEIGHTS ARE ABOVE ORDNANCE DATUM (AOD).
2. PARTS OF ZONES C5, C6 & C7 THAT ARE FIRST USED AS BORROW PITS WILL NOT SUBSEQUENTLY EXCEED A STOCKPILE HEIGHT OF 5m ABOVE EXISTING GROUND LEVEL.
3. SHORT TERM CONSTRUCTION ACTIVITIES MAY TAKE PLACE OUTSIDE OF PARAMETER ZONES WITHIN THE MAIN DEVELOPMENT SITE FOR THE SPECIFIC PURPOSES OF REALISING THE CONSTRUCTION METHODOLOGY. SUCH ACTIVITY WOULD TYPICALLY COMPRISE MINOR WORKS USING MOBILE PLANT UP TO APPROX. 5m ABOVE GROUND LEVEL.
4. REFER TO DRAWING NUMBERS SZC-SZ0100-XX-000-DRW-100092, 100093, 100094 & 100095 FOR SHEET Nos. 1, 2, 3 & 4.

KEY:

- CONSTRUCTION ZONE GENERAL CONDITION: POTENTIAL HEIGHT & WORKING PARAMETERS REQUIRED DURING CONSTRUCTION PHASE.
- CONSTRUCTION ZONE EXCEPTIONAL CONDITION: POTENTIAL HEIGHT & WORKING PARAMETERS REQUIRED DURING CONSTRUCTION PHASE.
- APPROX. LOCATION OF SITE ACCESS ROADS
- APPROX. LOCATION OF SITE HAUL ROADS
- APPROX. RAIL ROUTE
- LOVER'S LANE REALIGNMENT
- APPROX. LOCATION OF ACOUSTIC FENCE/BUND
- INDICATIVE LOCATION OF SITE ACCESS
- C8** ZONE NUMBER
- HARD COASTAL DEFENCE FEATURE **+15m +35m**
- APPROX. LOCATION OF SOUTHERN BUND
- RELOCATED FACILITIES
- SITE DEVELOPMENT BOUNDARY
- APPROXIMATE LOCATION OF CHP STACK

04	JUN 2021	SB	NP	DCO APPLICATION - DEADLINE 2 SUBMISSION (Dated 2 Jun 2021)	SZC Co
03	FEB 2021	SB	NP	RESPONSE TO PINS PROCEDURAL DECISION 5 (Dated 22 Jan 2021)	SZC Co
02	JAN 2021	SB	NP	PROPOSED CHANGES TO THE DCO APPLICATION - JANUARY 2021	SZC Co
01	FEB 2020	SB	NP	DCO SUBMISSION	SZC Co
REVISION	DATE	DRAWN	CHECKED	REASONS FOR REVISION / COMMENTS	APPROVED

NOT PROTECTIVELY MARKED

COPYRIGHT:
 Reproduced from Ordnance Survey map with the permission of Ordnance Survey on behalf of the controller of Her Majesty's Stationery Office © Crown copyright (2021).
 All Rights reserved. NNB GenCo Licence: 0100060408



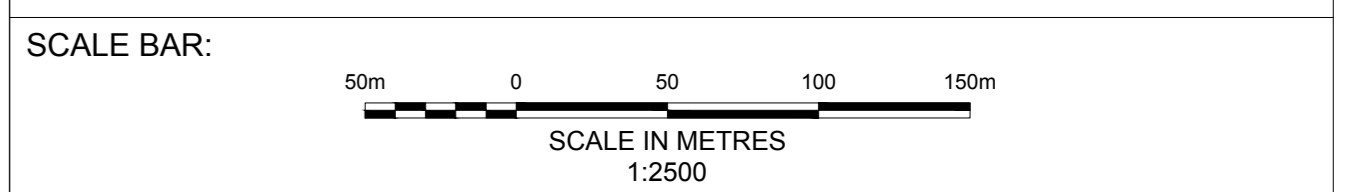
PROJECT:
 SIZEWELL C

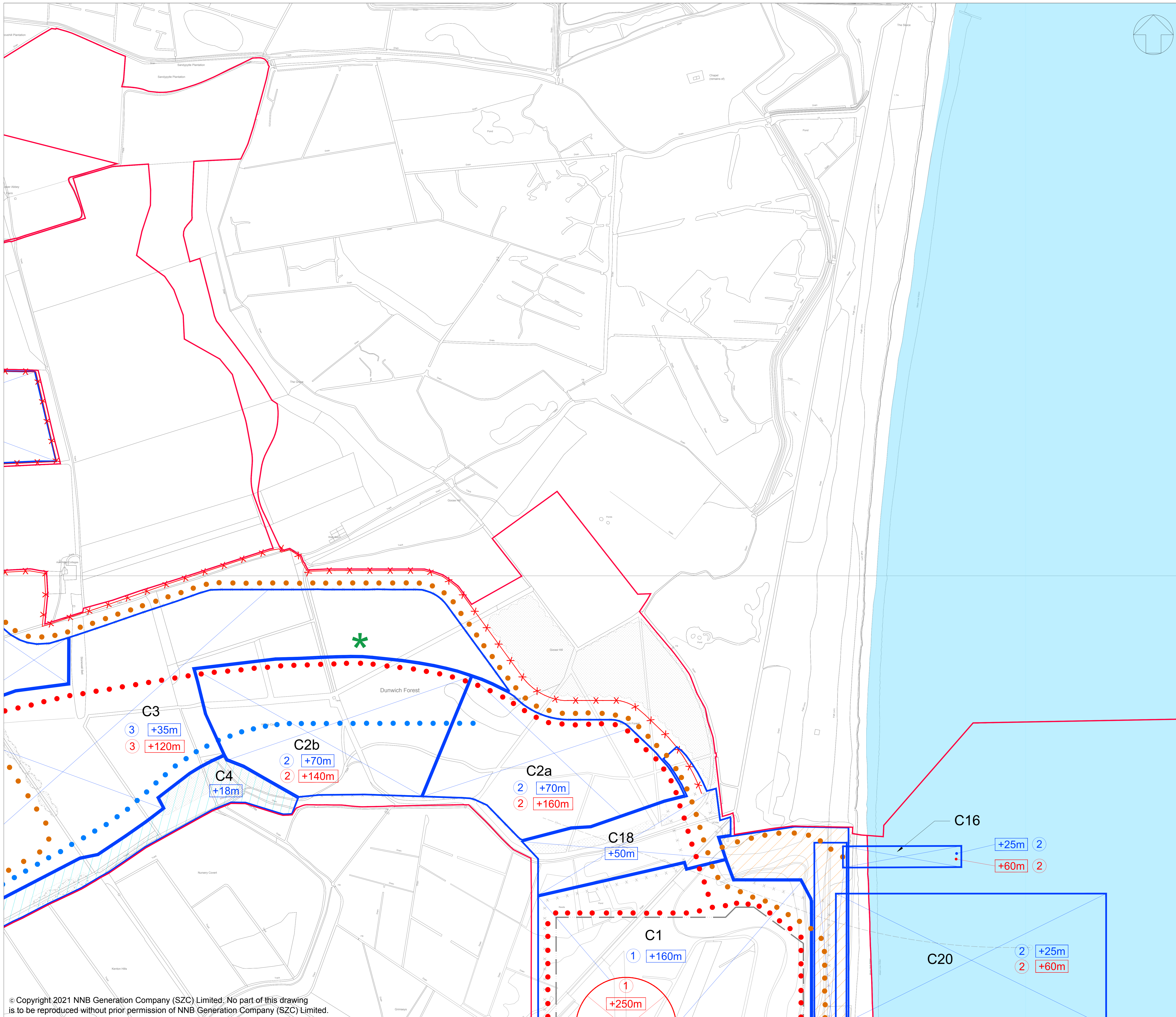
DOCUMENT:
 APPLICATION DRAWING - FOR APPROVAL
 REGULATION 5(2)(o)

DRAWING TITLE:
 MAIN DEVELOPMENT SITE
 CONSTRUCTION PARAMETER PLAN
 SHEET 1 OF 4

DRAWING NO: SZC-SZ0100-XX-000-DRW-100092 **REVISION:** 04

DATE: JUN 2021 **DRAWN:** SB **SCALE:** 1:2500@A0





NOTES:

1. ALL HEIGHTS ARE ABOVE ORDNANCE DATUM (AOD).
2. PARTS OF ZONES C5, C6 & C7 THAT ARE FIRST USED AS BORROW PITS WILL NOT SUBSEQUENTLY EXCEED A STOCKPILE HEIGHT OF 5m ABOVE EXISTING GROUND LEVEL.
3. SHORT TERM CONSTRUCTION ACTIVITIES MAY TAKE PLACE OUTSIDE OF PARAMETER ZONES WITHIN THE MAIN DEVELOPMENT SITE FOR THE SPECIFIC PURPOSES OF REALISING THE CONSTRUCTION METHODOLOGY. SUCH ACTIVITY WOULD TYPICALLY COMPRISE MINOR WORKS USING MOBILE PLANT UP TO APPROX. 5m ABOVE GROUND LEVEL.
4. REFER TO DRAWING NUMBERS SZC-SZ0100-XX-000-DRW-100092, 100093, 100094 & 100095 FOR SHEET Nos. 1, 2, 3 & 4.

KEY:

- CONSTRUCTION ZONE GENERAL CONDITION: POTENTIAL HEIGHT & WORKING PARAMETERS REQUIRED DURING CONSTRUCTION PHASE.
- CONSTRUCTION ZONE EXCEPTIONAL CONDITION: POTENTIAL HEIGHT & WORKING PARAMETERS REQUIRED DURING CONSTRUCTION PHASE.
- APPROX. LOCATION OF SITE ACCESS ROADS
- APPROX. LOCATION OF SITE HAUL ROADS
- APPROX. RAIL ROUTE
- LOVER'S LANE REALIGNMENT
- APPROX. LOCATION OF ACOUSTIC FENCE/BUND
- INDICATIVE LOCATION OF SITE ACCESS
- C8** ZONE NUMBER
- HARD COASTAL DEFENCE FEATURE
+15m +35m
- APPROX. LOCATION OF SOUTHERN BUND
- RELOCATED FACILITIES
- SITE DEVELOPMENT BOUNDARY
- APPROXIMATE LOCATION OF DESALINATION PLANT (SUBSEQUENT)

05	SEP 2021	SB	NP	DCO APPLICATION PROPOSED CHANGE 19 - SEPTEMBER 2021	SZC Co
04	MAR 2021	SB	NP	CORRECTION TO BLF PARAMETER	SZC Co
03	FEB 2021	SB	NP	RESPONSE TO PINS PROCEDURAL DECISION 5 (Dated 22 Jan 2021)	SZC Co
02	JAN 2021	SB	NP	PROPOSED CHANGES TO THE DCO APPLICATION - JANUARY 2021	SZC Co
01	FEB 2020	SB	NP	DCO SUBMISSION	SZC Co
REVISION	DATE	DRAWN	CHECKED	REASONS FOR REVISION / COMMENTS	APPROVED

NOT PROTECTIVELY MARKED

COPYRIGHT:
 Reproduced from Ordnance Survey map with the permission of Ordnance Survey on behalf of the controller of Her Majesty's Stationery Office © Crown copyright (2021).
 All Rights reserved. NNB GenCo Licence: 0100060408



PROJECT:
SIZEWELL C

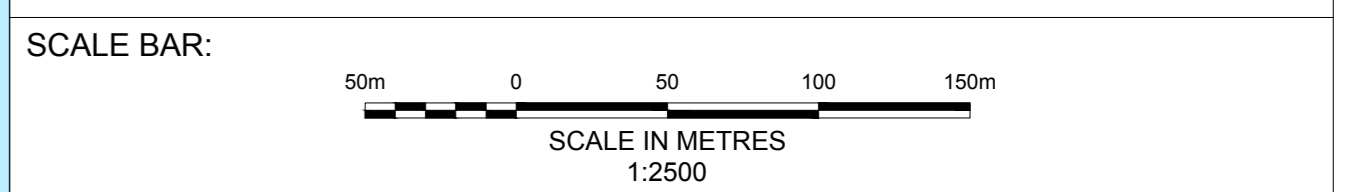
DOCUMENT:
APPLICATION DRAWING - FOR APPROVAL REGULATION 5(2)(o)

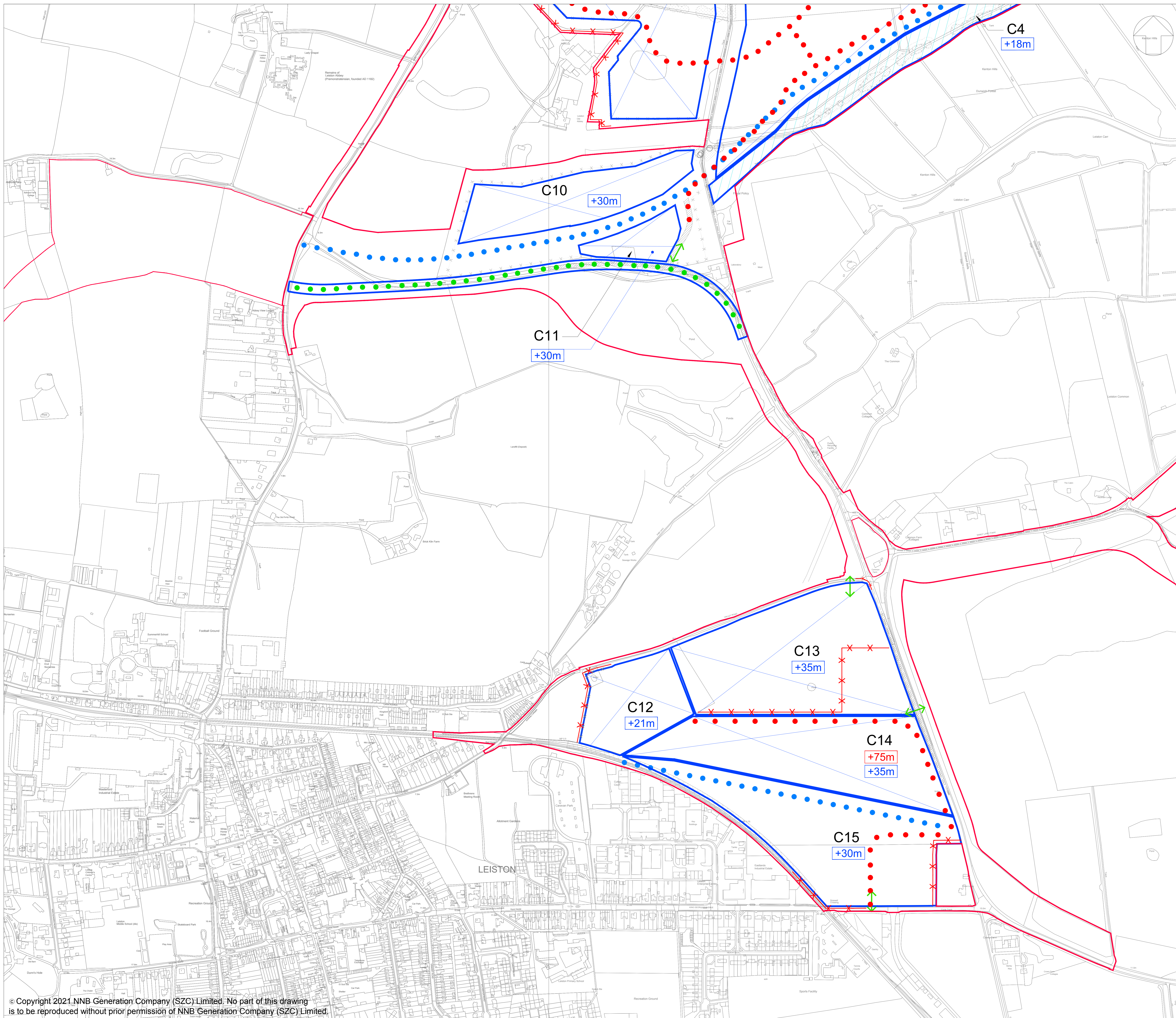
DRAWING TITLE:
MAIN DEVELOPMENT SITE CONSTRUCTION PARAMETER PLAN SHEET 2 OF 4

DRAWING NO:
 SZC-SZ0100-XX-000-DRW-100093

REVISION:
 05

DATE: **SEPT 2021** DRAWN: **SB** SCALE: **1:2500@A0**





NOTES:

1. ALL HEIGHTS ARE ABOVE ORDNANCE DATUM (AOD).
2. PARTS OF ZONES C5, C6 & C7 THAT ARE FIRST USED AS BORROW PITS WILL NOT SUBSEQUENTLY EXCEED A STOCKPILE HEIGHT OF 5m ABOVE EXISTING GROUND LEVEL.
3. SHORT TERM CONSTRUCTION ACTIVITIES MAY TAKE PLACE OUTSIDE OF PARAMETER ZONES WITHIN THE MAIN DEVELOPMENT SITE FOR THE SPECIFIC PURPOSES OF REALISING THE CONSTRUCTION METHODOLOGY. SUCH ACTIVITY WOULD TYPICALLY COMPRISE MINOR WORKS USING MOBILE PLANT UP TO APPROX. 5m ABOVE GROUND LEVEL.
4. REFER TO DRAWING NUMBERS SZC-SZ0100-XX-000-DRW-100092, 100093, 100094 & 100095 FOR SHEET Nos. 1, 2, 3 & 4.

KEY:

- CONSTRUCTION ZONE GENERAL CONDITION: POTENTIAL HEIGHT & WORKING PARAMETERS REQUIRED DURING CONSTRUCTION PHASE.
- CONSTRUCTION ZONE EXCEPTIONAL CONDITION: POTENTIAL HEIGHT & WORKING PARAMETERS REQUIRED DURING CONSTRUCTION PHASE.
- APPROX. LOCATION OF SITE ACCESS ROADS
- APPROX. LOCATION OF SITE HAUL ROADS
- APPROX. RAIL ROUTE
- LOVER'S LANE REALIGNMENT
- APPROX. LOCATION OF ACOUSTIC FENCE/BUND
- INDICATIVE LOCATION OF SITE ACCESS
- C8** ZONE NUMBER
- HARD COASTAL DEFENCE FEATURE +15m +35m
- APPROX. LOCATION OF SOUTHERN BUND
- RELOCATED FACILITIES
- SITE DEVELOPMENT BOUNDARY

03	FEB 2021	SB	NP	RESPONSE TO PINS PROCEDURAL DECISION 5 (Dated 22 Jan 2021)	SZC Co
02	JAN 2021	SB	NP	PROPOSED CHANGES TO THE DCO APPLICATION - JANUARY 2021	SZC Co
01	FEB 2020	SB	NP	DCO SUBMISSION	SZC Co
REVISION	DATE	DRAWN	CHECKED	REASONS FOR REVISION / COMMENTS	APPROVED

NOT PROTECTIVELY MARKED

COPYRIGHT:
 Reproduced from Ordnance Survey map with the permission of Ordnance Survey on behalf of the controller of Her Majesty's Stationery Office © Crown copyright (2021).
 All Rights reserved. NNB GenCo Licence: 0100060408



PROJECT:
SIZEWELL C

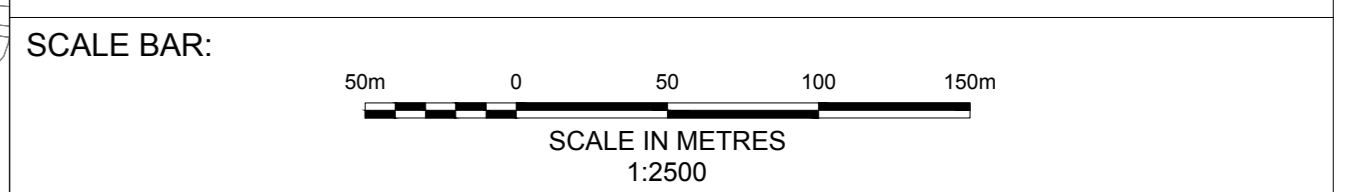
DOCUMENT:
APPLICATION DRAWING - FOR APPROVAL REGULATION 5(2)(o)

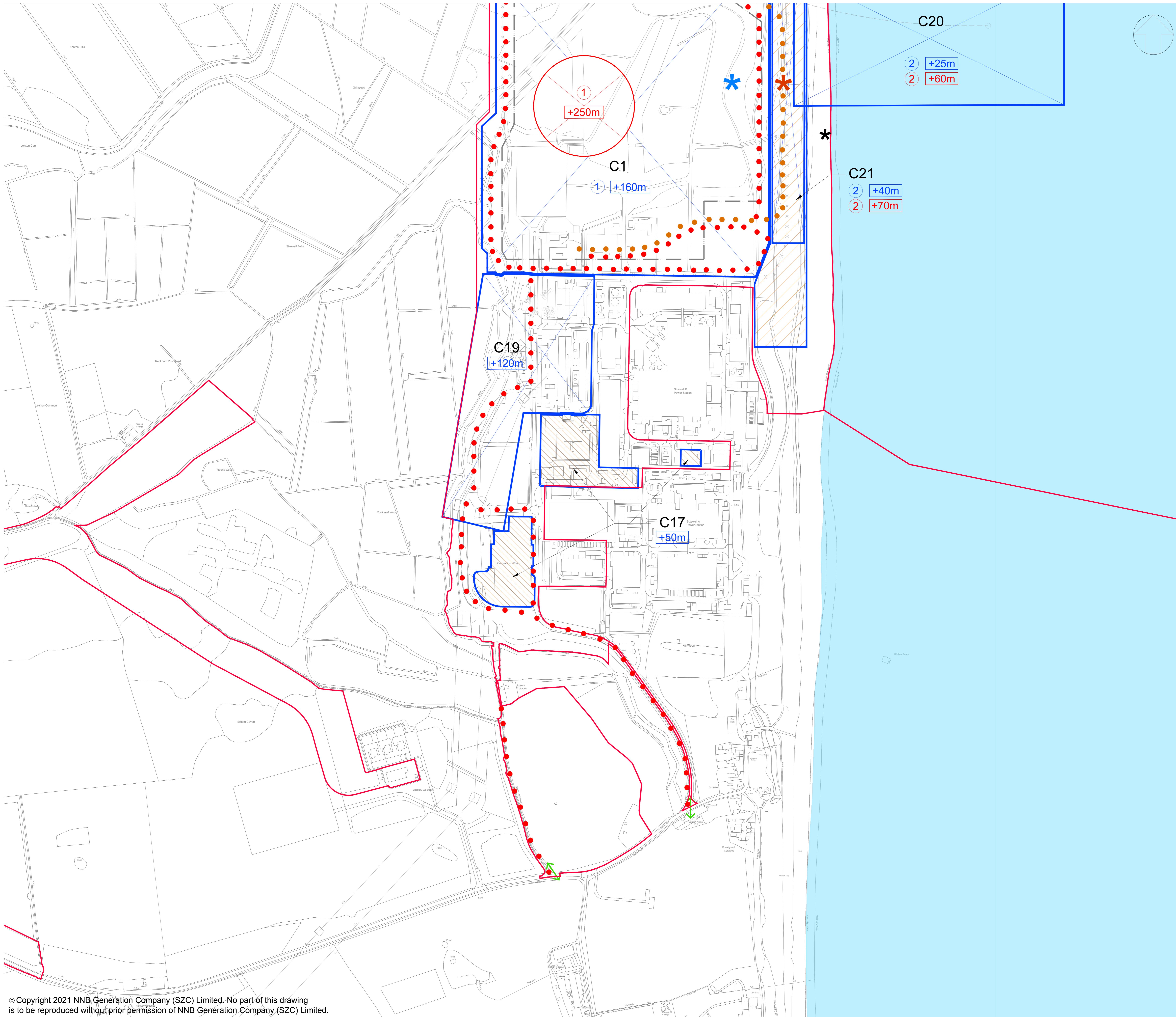
DRAWING TITLE:
MAIN DEVELOPMENT SITE CONSTRUCTION PARAMETER PLAN SHEET 3 OF 4

DRAWING NO:
 SZC-SZ0100-XX-000-DRW-100094

REVISION:
 03

DATE: FEB 2021
 DRAWN: SB
 SCALE: 1:2500@A0





NOTES:

1. ALL HEIGHTS ARE ABOVE ORDNANCE DATUM (AOD).
2. PARTS OF ZONES C5, C6 & C7 THAT ARE FIRST USED AS BORROW PITS WILL NOT SUBSEQUENTLY EXCEED A STOCKPILE HEIGHT OF 5m ABOVE EXISTING GROUND LEVEL.
3. SHORT TERM CONSTRUCTION ACTIVITIES MAY TAKE PLACE OUTSIDE OF PARAMETER ZONES WITHIN THE MAIN DEVELOPMENT SITE FOR THE SPECIFIC PURPOSES OF REALISING THE CONSTRUCTION METHODOLOGY. SUCH ACTIVITY WOULD TYPICALLY COMPRISE MINOR WORKS USING MOBILE PLANT UP TO APPROX. 5m ABOVE GROUND LEVEL.
4. REFER TO DRAWING NUMBERS SZC-SZ0100-XX-000-DRW-100092, 100093, 100094 & 100095 FOR SHEET Nos. 1, 2, 3 & 4.

KEY:

- CONSTRUCTION ZONE GENERAL CONDITION: POTENTIAL HEIGHT & WORKING PARAMETERS REQUIRED DURING CONSTRUCTION PHASE.
- CONSTRUCTION ZONE EXCEPTIONAL CONDITION: POTENTIAL HEIGHT & WORKING PARAMETERS REQUIRED DURING CONSTRUCTION PHASE.
- APPROX. LOCATION OF SITE ACCESS ROADS
- APPROX. LOCATION OF SITE HAUL ROADS
- APPROX. RAIL ROUTE
- LOVER'S LANE REALIGNMENT
- APPROX. LOCATION OF ACOUSTIC FENCE/BUND
- INDICATIVE LOCATION OF SITE ACCESS
- C8 ZONE NUMBER
- HARD COASTAL DEFENCE FEATURE +15m +35m
- APPROX. LOCATION OF SOUTHERN BUND
- RELOCATED FACILITIES
- SITE DEVELOPMENT BOUNDARY
- PROPOSED TEMPORARY MARINE OUTFALL
- APPROXIMATE LOCATION OF DESALINATION PLANT (INITIAL)
- APPROXIMATE LOCATION INTAKE PUMPING STATION

REVISION	DATE	DRAWN	CHECKED	REASONS FOR REVISION / COMMENTS	APPROVED
05	SEP 2021	SB	NP	DCO APPLICATION PROPOSED CHANGE 19 - SEPTEMBER 2021	SZC Co
04	MAR 2021	SB	NP	CORRECTION TO BLF PARAMETER	SZC Co
03	FEB 2021	SB	NP	RESPONSE TO PINS PROCEDURAL DECISION 5 (Dated 22 Jan 2021)	SZC Co
02	JAN 2021	SB	NP	PROPOSED CHANGES TO THE DCO APPLICATION - JANUARY 2021	SZC Co
01	FEB 2020	SB	NP	DCO SUBMISSION	SZC Co

NOT PROTECTIVELY MARKED

COPYRIGHT:
 Reproduced from Ordnance Survey map with the permission of Ordnance Survey on behalf of the controller of Her Majesty's Stationery Office © Crown copyright (2021).
 All Rights reserved. NNB GenCo Licence: 0100060408



PROJECT:
 SIZEWELL C

DOCUMENT:
 APPLICATION DRAWING - FOR APPROVAL REGULATION 5(2)(o)

DRAWING TITLE:
 MAIN DEVELOPMENT SITE CONSTRUCTION PARAMETER PLAN SHEET 4 OF 4

DRAWING NO: SZC-SZ0100-XX-000-DRW-100095 **REVISION:** 05

DATE: SEPT 2021 **DRAWN:** SB **SCALE:** 1:2500@A0

