



The Sizewell C Project

2.1 Land Plans

September 2021

Planning Act 2008
Infrastructure Planning (Applications: Prescribed Forms and Procedure) Regulations 2009

Revision: 4.0
Applicable Regulation: Regulation 5(2)(i)
PINS Reference Number: EN010012



Land Plans – For Approval

Drawing Number	Revision	Drawing Title	Scale	Sheet Size
SZC/LP/KEY_PLAN_OVERVIEW	04	Land Plans Key Plan Overview	1:125000	A1
SZC/LP/KEY_PLAN_1	04	Land Plans Key Plan 1	1:35000	A1
SZC/LP/KEY_PLAN_2	02	Land Plans Key Plan 2	1:35000	A1
SZC/LP/KEY_PLAN_3	02	Land Plans Key Plan 3	1:35000	A1
SZC/LP/01	02	Main Development Site And Rail Land Plans Sheet 1 of 28	1:2500	A1
SZC/LP/02	02	Main Development Site And Rail Land Plans Sheet 2 of 28	1:2500	A1
SZC/LP/03	02	Main Development Site And Rail Land Plans Sheet 3 of 28	1:2500	A1
SZC/LP/04	02	Main Development Site And Rail Land Plans Sheet 4 of 28	1:2500	A1
SZC/LP/05	03	Main Development Site And Rail Land Plans Sheet 5 of 28	1:2500	A1
SZC/LP/06	02	Main Development Site And Rail Land Plans Sheet 6 of 28	1:10000	A1
SZC/LP/07	02	Main Development Site And Rail Land Plans Sheet 7 of 28	1:2500	A1
SZC/LP/08	02	Main Development Site And Rail Land Plans Sheet 8 of 28	1:2500	A1
SZC/LP/09	02	Main Development Site And Rail Land Plans Sheet 9 of 28	1:2500	A1
SZC/LP/10	03	Main Development Site And Rail Land Plans Sheet 10 of 28	1:2500	A1
SZC/LP/11	02	Sports Facilities Land Plans Sheet 11 of 28	1:1250	A1
SZC/LP/12	03	Fen Meadow (Halesworth) Land Plans Sheet 12 of 28	1:1250	A1
SZC/LP/13	03	Fen Meadow (Benhall) Land Plans Sheet 13 of 28	1:2500	A1
SZC/LP/14	03	Marsh Harrier Habitat Land Plans Sheet 14 of 28	1:2500	A1
SZC/LP/15	02	Northern Park and Ride Land Plans Sheet 15 of 28	1:2500	A1
SZC/LP/16	02	Southern Park and Ride Land Plans Sheet 16 of 28	1:2500	A1
SZC/LP/17	03	Two Village Bypass Land Plans Sheet 17 of 28	1:2500	A1
SZC/LP/18	03	Two Village Bypass Land Plans Sheet 18 of 28	1:2500	A1
SZC/LP/19	03	Sizewell Link Road Land Plans Sheet 19 of 28	1:2500	A1
SZC/LP/20	03	Sizewell Link Road Land Plans Sheet 20 of 28	1:2500	A1
SZC/LP/21	03	Sizewell Link Road Land Plans Sheet 21 of 28	1:2500	A1
SZC/LP/22	04	Sizewell Link Road Land Plans Sheet 22 of 28	1:2500	A1
SZC/LP/23	02	Freight Management Facility Land Plans Sheet 23 of 28	1:1250	A1
SZC/LP/24	02	Yoxford Roundabout Land Plans Sheet 24 of 28	1:1250	A1
SZC/LP/25	02	A12/B1119 Junction at Saxmundham Land Plans Sheet 25 of 28	1:1250	A1
SZC/LP/26	02	A1094/B1069 South of Knodishall Land Plans Sheet 26 of 28	1:2500	A1

Land Plans – For Approval


Drawing Number	Revision	Drawing Title	Scale	Sheet Size
SZC/LP/27	02	A12/A144 South of Bramfield Land Plans Sheet 27 of 28	1:1250	A1
SZC/LP/28	02	Fen Meadow (Pakenham) Land Plans Sheet 28 of 28	1:2500	A1

Land Plans For Approval – Revisions Schedule

Drawing Number	Revision	Drawing Title	Amendments
SZC/LP/KEY_PLAN_OVERVIEW 01	04	Land Plans Key Plan Overview	To reflect reduction to Order Limits
SZC/LP/KEY_PLAN_1	04	Land Plans Key Plan 1	To reflect reduction to Order Limits
SZC/LP/KEY_PLAN_2	02	Land Plans Key Plan 2	No change
SZC/LP/KEY_PLAN_3	02	Land Plans Key Plan 3	To reflect reduction to Order Limits
SZC/LP/01	02	Main Development Site And Rail Land Plans Sheet 1 of 28	No change
SZC/LP/02	02	Main Development Site And Rail Land Plans Sheet 2 of 28	No change
SZC/LP/03	02	Main Development Site And Rail Land Plans Sheet 3 of 28	No change
SZC/LP/04	02	Main Development Site And Rail Land Plans Sheet 4 of 28	No change
SZC/LP/05	03	Main Development Site And Rail Land Plans Sheet 5 of 28	To amend SZA & SZB access road parcel split
SZC/LP/06	02	Main Development Site And Rail Land Plans Sheet 6 of 28	No change
SZC/LP/07	02	Main Development Site And Rail Land Plans Sheet 7 of 28	No change
SZC/LP/08	02	Main Development Site And Rail Land Plans Sheet 8 of 28	No change
SZC/LP/09	02	Main Development Site And Rail Land Plans Sheet 9 of 28	No change
SZC/LP/10	03	Main Development Site And Rail Land Plans Sheet 10 of 28	To reflect reduction to Order Limits
SZC/LP/11	02	Sports Facilities Land Plans Sheet 11 of 28	No change
SZC/LP/12	03	Fen Meadow (Halesworth) Land Plans Sheet 12 of 28	To reflect reduction to Order Limits
SZC/LP/13	03	Fen Meadow (Benhall) Land Plans Sheet 13 of 28	To reflect reduction to Order Limits
SZC/LP/14	03	Marsh Harrier Habitat Land Plans Sheet 14 of 28	To reflect change to temporary possession and updated ownership
SZC/LP/15	02	Northern Park and Ride Land Plans Sheet 15 of 28	No change
SZC/LP/16	02	Southern Park and Ride Land Plans Sheet 16 of 28	No change
SZC/LP/17	03	Two Village Bypass Land Plans Sheet 17 of 28	No change
SZC/LP/18	03	Two Village Bypass Land Plans Sheet 18 of 28	No change
SZC/LP/19	03	Sizewell Link Road Land Plans Sheet 19 of 28	No change
SZC/LP/20	03	Sizewell Link Road Land Plans Sheet 20 of 28	No change
SZC/LP/21	03	Sizewell Link Road Land Plans Sheet 21 of 28	No change

Land Plans For Approval – Revisions Schedule

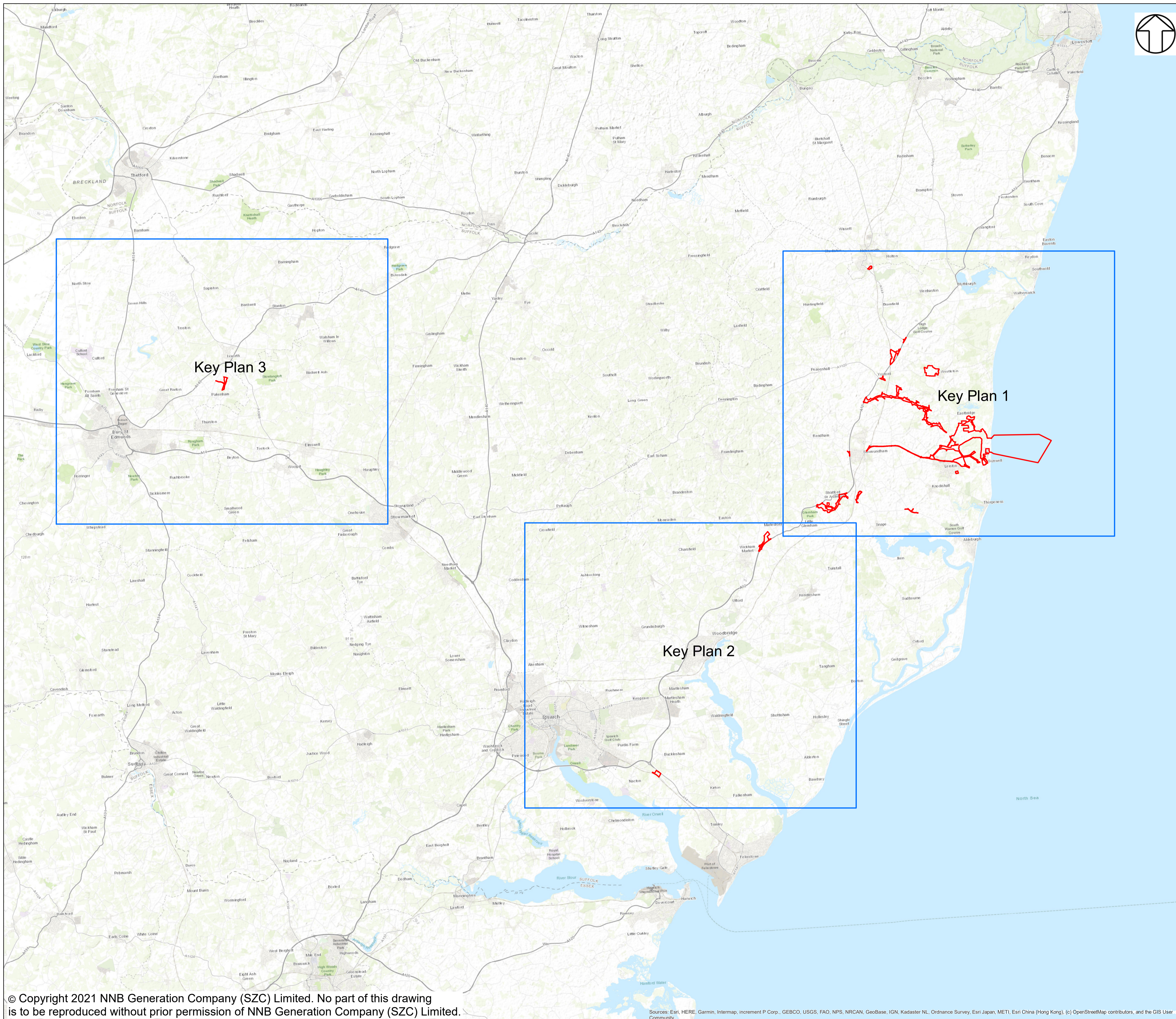
Drawing Number	Revision	Drawing Title	Amendments
SZC/LP/22	04	Sizewell Link Road Land Plans Sheet 22 of 28	To reflect reduction to Order Limits.
SZC/LP/23	02	Freight Management Facility Land Plans Sheet 23 of 28	No change
SZC/LP/24	02	Yoxford Roundabout Land Plans Sheet 24 of 28	No change
SZC/LP/25	02	A12/B1119 Junction at Saxmundham Land Plans Sheet 25 of 28	No change
SZC/LP/26	02	A1094/B1069 South of Knodishall Land Plans Sheet 26 of 28	No change
SZC/LP/27	02	A12/A144 South of Bramfield Land Plans Sheet 27 of 28	No change
SZC/LP/28	02	Fen Meadow (Pakenham) Land Plans Sheet 28 of 28	To reflect reduction to Order Limits



NOTES:

KEY:

ORDER LIMITS



04	SEPT 2021	IM	KC	PROPOSED REDUCTION OF ORDER LIMITS - DEADLINE 3 SUBMISSION	SZC Co
03	JULY 2021	IM	KC	PROPOSED CHANGES TO THE DCO APPLICATION - JULY 2021	SZC Co
02	JAN 2021	IM	KC	PROPOSED CHANGES TO THE DCO APPLICATION - JANUARY 2021	SZC Co
01	FEB 2020	JH	KC	DCO SUBMISSION	SZC Co
REVISION	DATE	DRAWN	CHECKED	REASONS FOR REVISION / COMMENTS	APPROVED

NOT PROTECTIVELY MARKED

COPYRIGHT:

Reproduced from Ordnance Survey map with the permission of Ordnance Survey on behalf of the controller of Her Majesty's Stationery Office © Crown copyright (2021). All Rights reserved. NNB GenCo Licence: 0100060408



PROJECT:
SIZEWELL C

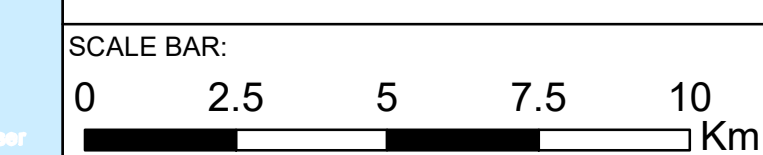
DOCUMENT:
LAND PLANS
REGULATION 5(2)(i)


DRAWING TITLE:
LAND PLANS
KEY PLAN OVERVIEW

DRAWING NO:
SZC/LP/KEY_PLAN_OVERVIEW

REVISION:
04

DATE: SEPT 2021 DRAWN: I.M. SCALE: 1:125,000 @A1

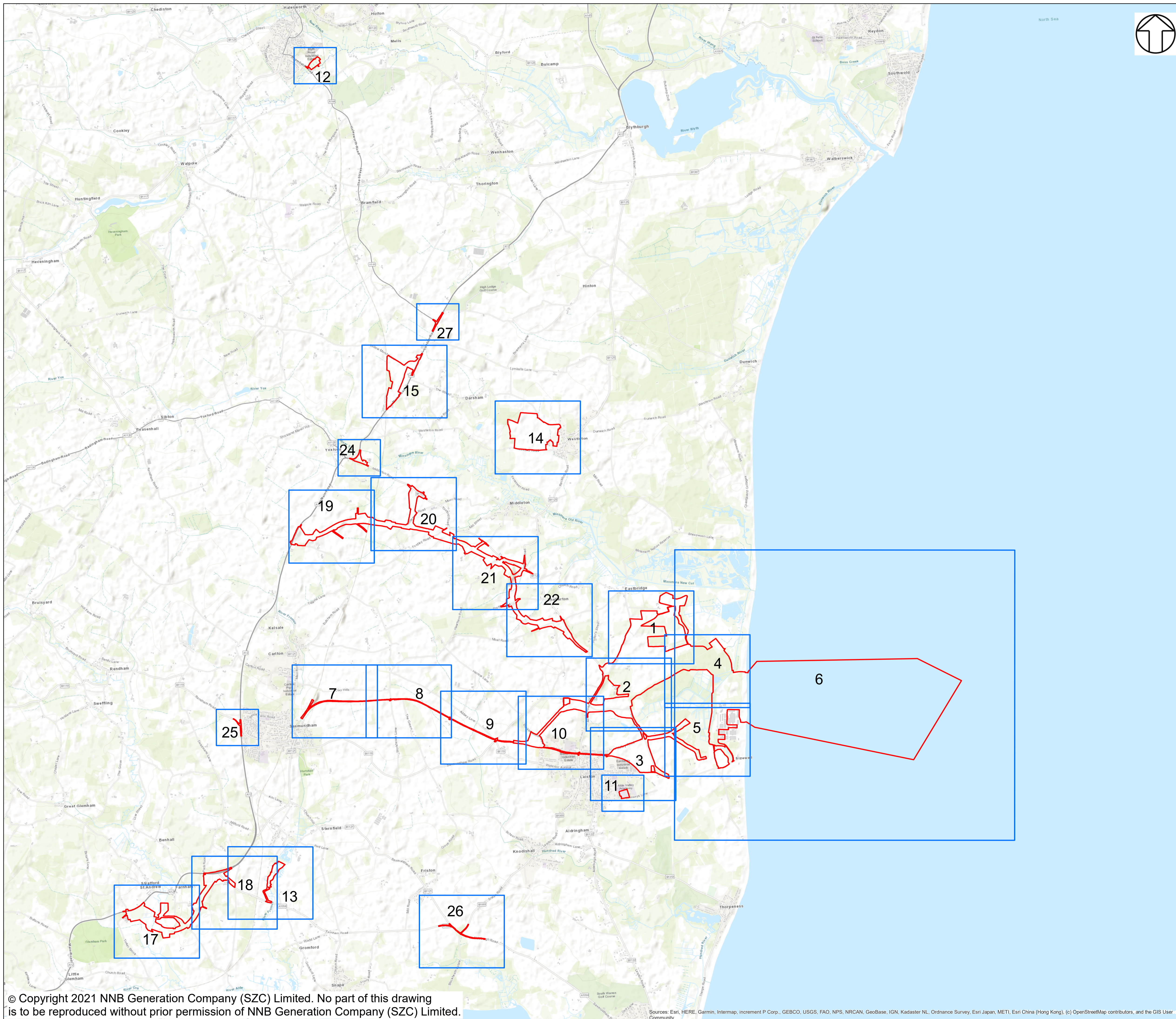




NOTES:

KEY:

ORDER LIMITS



04	SEPT 2021	IM	KC	PROPOSED REDUCTION OF ORDER LIMITS - DEADLINE 3 SUBMISSION	SZC CO
03	JULY 2021	IM	KC	PROPOSED CHANGES TO THE DCO APPLICATION - JULY 2021	SZC CO
02	JAN 2021	IM	KC	PROPOSED CHANGES TO THE DCO APPLICATION - JANUARY 2021	SZC CO
01	FEB 2020	JH	KC	DCO SUBMISSION	SZC CO
REVISION	DATE	DRAWN	CHECKED	REASONS FOR REVISION / COMMENTS	APPROVED

NOT PROTECTIVELY MARKED

COPYRIGHT:

Reproduced from Ordnance Survey map with the permission of Ordnance Survey on behalf of the controller of Her Majesty's Stationery Office © Crown copyright (2021). All Rights reserved. NNB GenCo Licence: 0100060408



PROJECT:
SIZEWELL C

DOCUMENT:
LAND PLANS
REGULATION 5(2)(i)

DRAWING TITLE:
LAND PLANS
KEY PLAN 1

DRAWING NO:
SZC/LP/KEY_PLAN_1

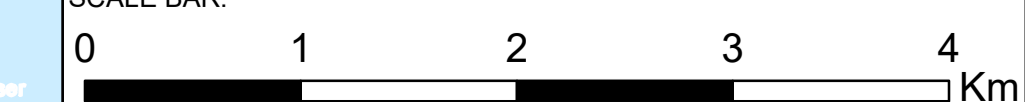
REVISION:
04


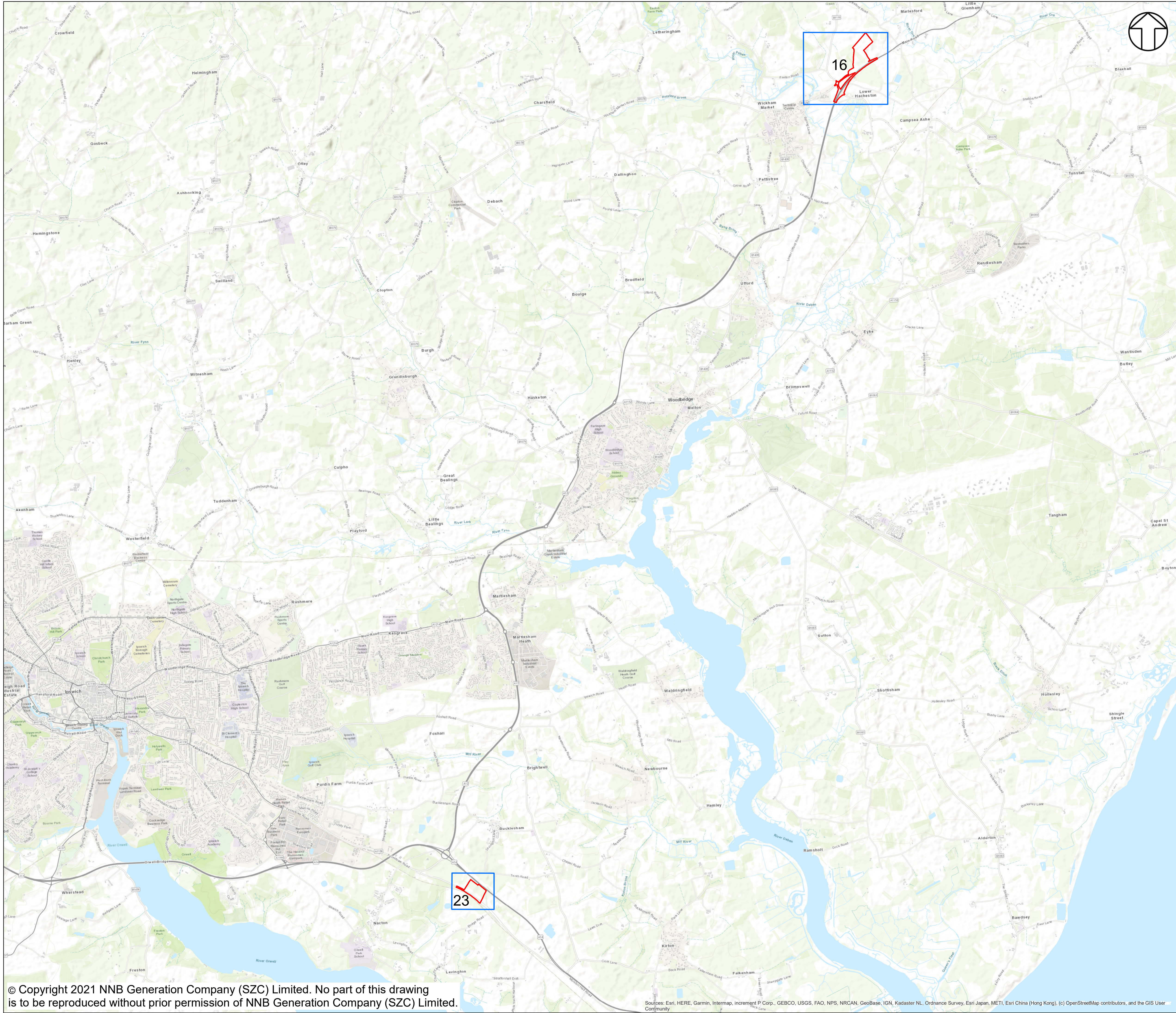
DATE: SEPT 2021

DRAWN: I.M.

SCALE: 1:35,000 @A1

SCALE BAR:





NOTES:

KEY:



02	JAN 2021	IM	KC	PROPOSED CHANGES TO THE DCO APPLICATION - JANUARY 2021	SZC Co
01	FEB 2020	JH	KC	DCO SUBMISSION	SZC Co
REVISION	DATE	DRAWN	CHECKED	REASONS FOR REVISION / COMMENTS	APPROVED

NOT PROTECTIVELY MARKED

COPYRIGHT:

Reproduced from Ordnance Survey map with the permission of Ordnance Survey on behalf of the controller of Her Majesty's Stationery Office © Crown copyright (2021). All Rights reserved. NNB GenCo Licence: 0100060408



PROJECT:
SIZEWELL C

DOCUMENT:
LAND PLANS
REGULATION 5(2)(i)

DRAWING TITLE:
LAND PLANS
KEY PLAN 2

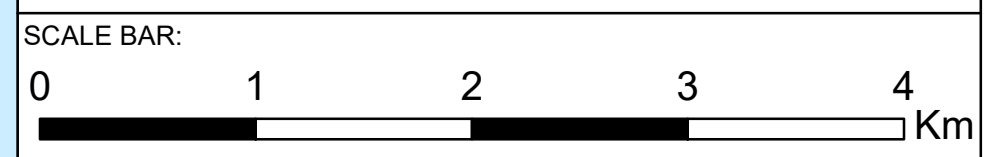
DRAWING NO:
SZC/LP/KEY_PLAN_2

REVISION:
02

DATE: JAN 2021

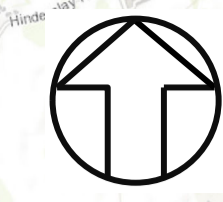
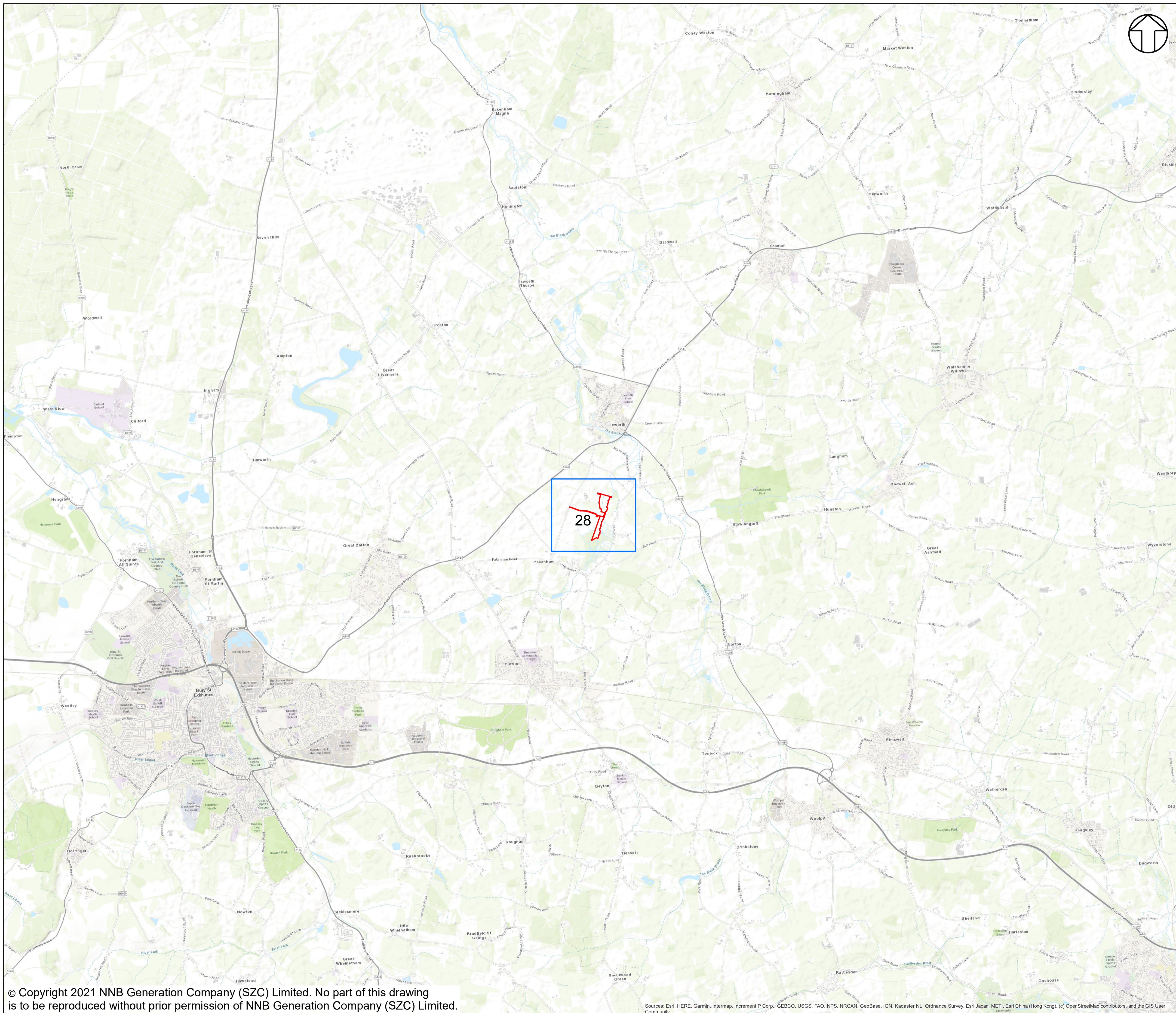
DRAWN: I.M.

SCALE: 1:35,000 @A1



© Copyright 2021 NNB Generation Company (SZC) Limited. No part of this drawing is to be reproduced without prior permission of NNB Generation Company (SZC) Limited.

Sources: Esri, HERE, Garmin, Intermap, increment P Corp., GEBCO, USGS, FAO, NPS, NRCAN, GeoBase, IGN, Kadaster NL, Ordnance Survey, Esri Japan, METI, Esri China (Hong Kong), (c) OpenStreetMap contributors, and the GIS User Community



NOTES:

KEY:



02	SEPT 2021	IM	KC	PROPOSED REDUCTION OF ORDER LIMITS - DEADLINE 8 SUBMISSION	SZC Co
01	JAN 2021	IM	KC	PROPOSED CHANGES TO THE DCO APPLICATION - JANUARY 2021	SZC Co
REVISION	DATE	DRAWN	CHECKED	REASONS FOR REVISION / COMMENTS	APPROVED

NOT PROTECTIVELY MARKED

COPYRIGHT:

Reproduced from Ordnance Survey map with the permission of Ordnance Survey on behalf of the controller of Her Majesty's Stationery Office © Crown copyright (2021). All Rights reserved. NNB GenCo Licence: 0100060408



PROJECT:
SIZEWELL C

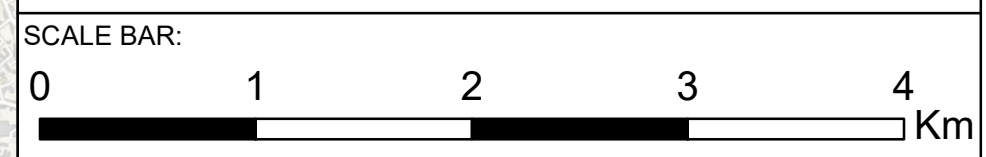
DOCUMENT:
LAND PLANS
REGULATION 5(2)(i)

DRAWING TITLE:
LAND PLANS
KEY PLAN 3

DRAWING NO:
SZC/LP/KEY_PLAN_3


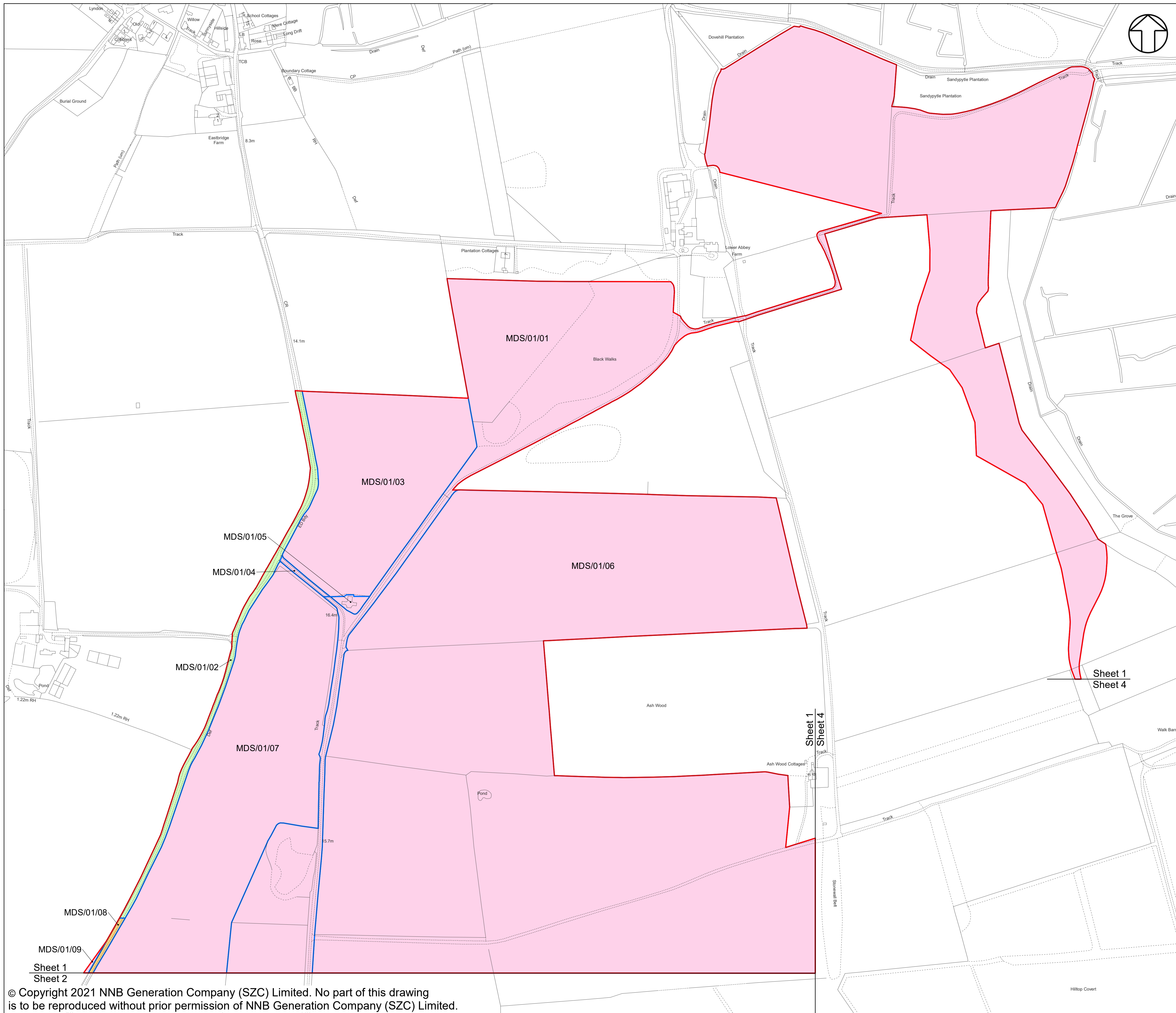
REVISION:
02

DATE: SEPT 2021 DRAWN: I.M. SCALE: 1:35,000 @A1



© Copyright 2021 NNB Generation Company (SZC) Limited. No part of this drawing is to be reproduced without prior permission of NNB Generation Company (SZC) Limited.

Sources: Esri, HERE, Garmin, Intermap, increment P Corp., GEBCO, USGS, FAO, NPS, NRCAN, GeoBase, IGN, Kadaster NL, Ordnance Survey, Esri Japan, METI, Esri China (Hong Kong), (c) OpenStreetMap contributors, and the GIS User Community



NOTES:
 PLOT BOUNDARIES (AS OTHERWISE SHOWN OUTLINED IN BLUE) ARE SHOWN BY A RED LINE WHERE THEY COINCIDE WITH THE BOUNDARY OF THE LAND OVER WHICH THERE IS POTENTIAL OVER-RIDING OR EXTINGUISHMENT OF RIGHTS.

- KEY:**
- POTENTIAL OVER-RIDING OR EXTINGUISHMENT OF RIGHTS
 - ALL FREEHOLD AND LEASEHOLD INTERESTS TO BE COMPULSORILY ACQUIRED
 - NON-HIGHWAY SUBJECT TO TEMPORARY POSSESSION
 - ACQUISITION OF RIGHTS BY THE CREATION OF NEW RIGHTS OR THE IMPOSITION OF RESTRICTIVE COVENANTS
 - PRESUMED HIGHWAY - SUBJECT TO TEMPORARY POSSESSION
 - PRESUMED HIGHWAY - FREEHOLD AND LEASEHOLD INTERESTS TO BE COMPULSORILY ACQUIRED
 - LAND OUTSIDE THE ORDER LIMITS

E2	JAN 2021	IM	KC	PROPOSED CHANGES TO THE DCO APPLICATION - JANUARY 2021	SZC Co
E1	FEB 2020	JH	KC	DCO SUBMISSION	SZC Co
REVISION	DATE	DRAWN	CHECKED	REASONS FOR REVISION / COMMENTS	APPROVED

NOT PROTECTIVELY MARKED

COPYRIGHT:
 Reproduced from Ordnance Survey map with the permission of Ordnance Survey on behalf of the controller of Her Majesty's Stationery Office © Crown copyright (2021). All Rights reserved. NNB GenCo Licence: 0100060408



PROJECT:
SIZEWELL C

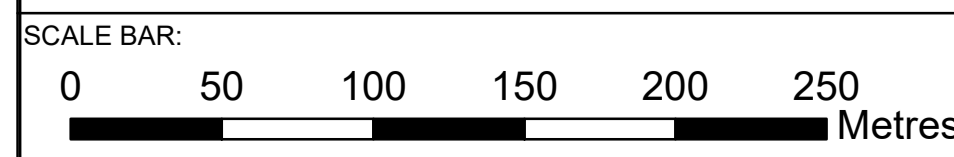
DOCUMENT:
**LAND PLANS
 REGULATION 5(2)(i)**

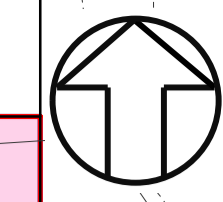
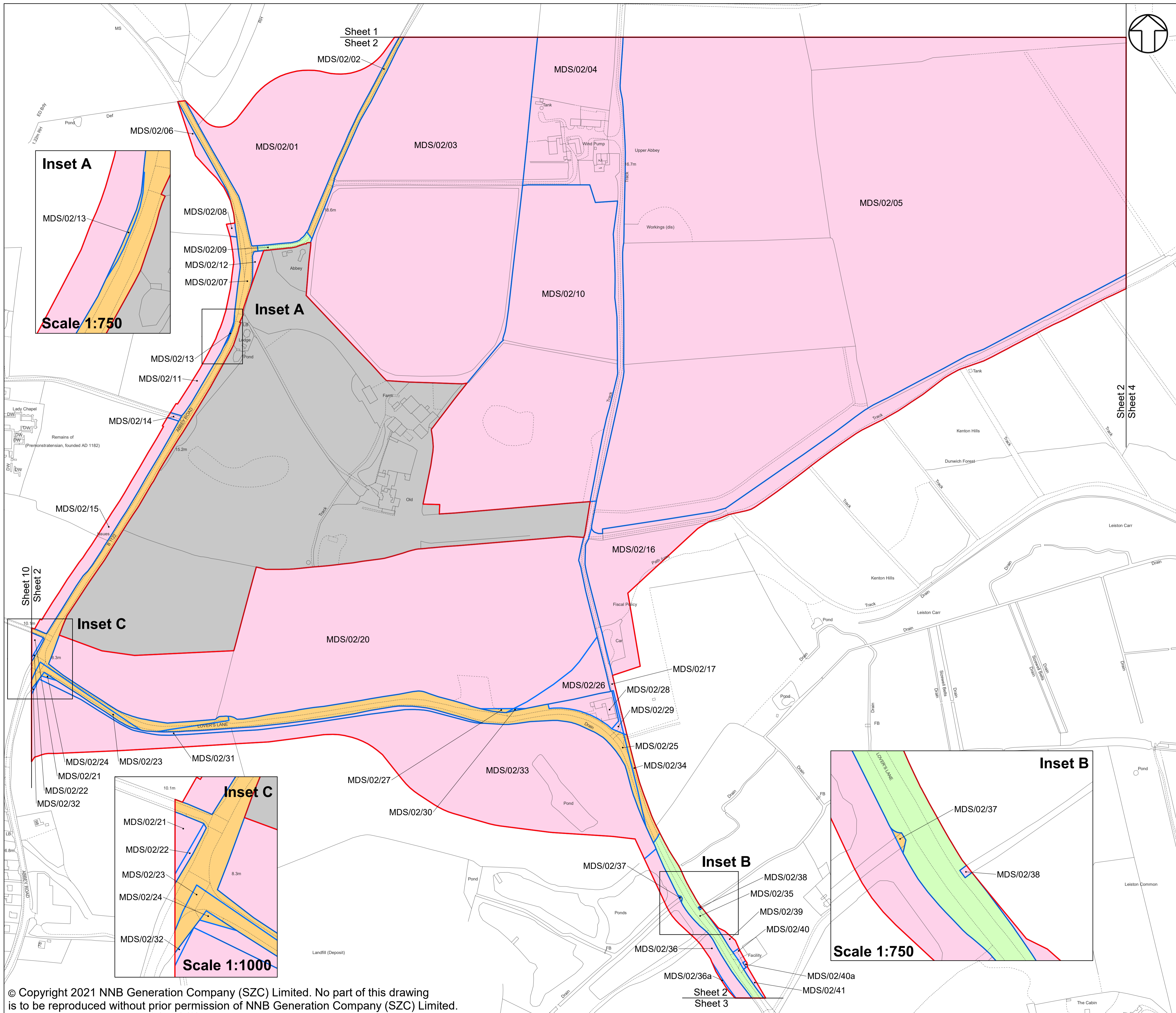
DRAWING TITLE:
**MAIN DEVELOPMENT SITE AND RAIL
 LAND PLANS
 SHEET 1 OF 28**

DRAWING NO:
SZC/LP/1

REVISION:
02

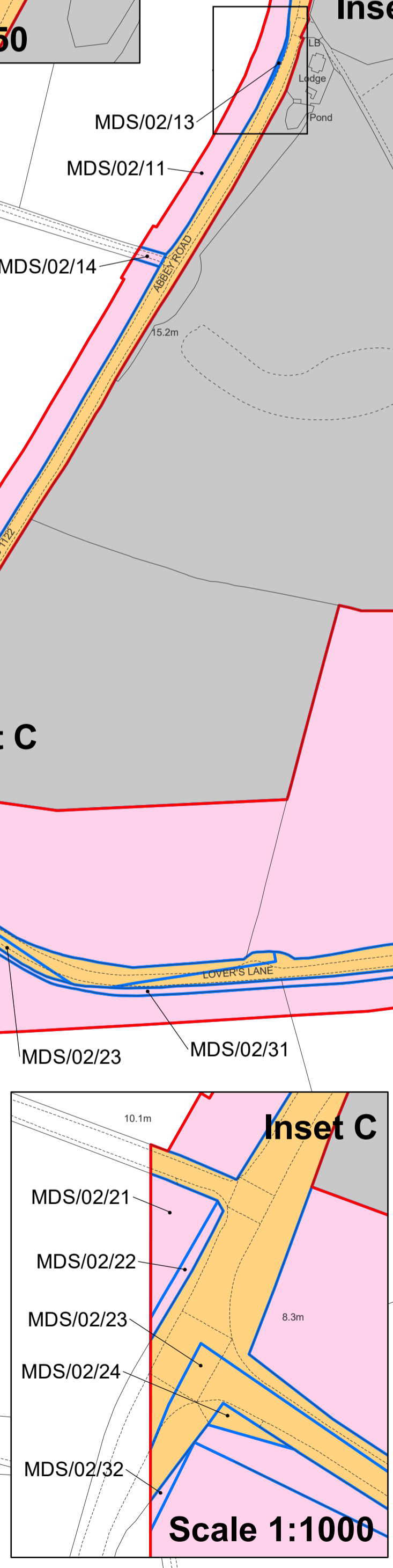
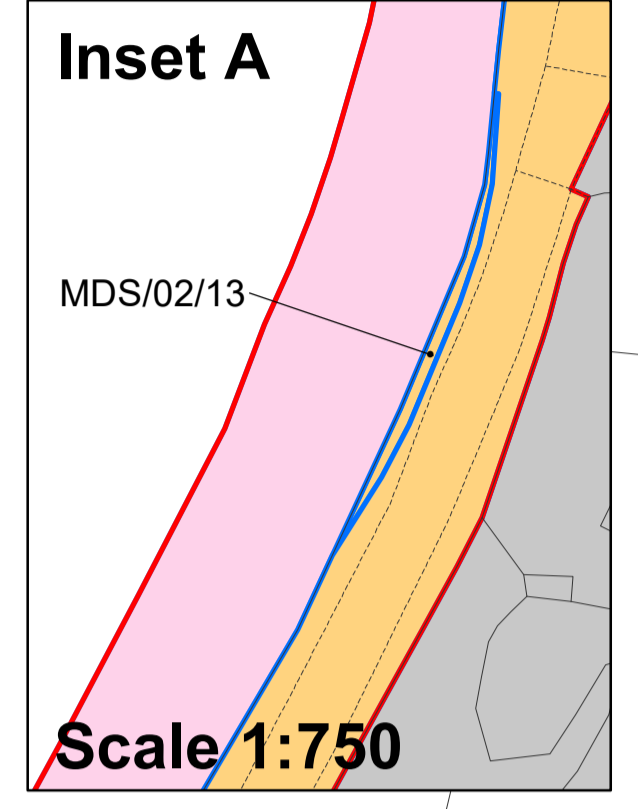
DATE: **JAN 2021** DRAWN: **I.M.** SCALE: **1:2,500 @A1**





NOTES:
 PLOT BOUNDARIES (AS OTHERWISE SHOWN OUTLINED IN BLUE) ARE SHOWN BY A RED LINE WHERE THEY COINCIDE WITH THE BOUNDARY OF THE LAND OVER WHICH THERE IS POTENTIAL OVER-RIDING OR EXTINGUISHMENT OF RIGHTS.

- KEY:**
- POTENTIAL OVER-RIDING OR EXTINGUISHMENT OF RIGHTS
 - ALL FREEHOLD AND LEASEHOLD INTERESTS TO BE COMPULSORILY ACQUIRED
 - NON-HIGHWAY SUBJECT TO TEMPORARY POSSESSION
 - ACQUISITION OF RIGHTS BY THE CREATION OF NEW RIGHTS OR THE IMPOSITION OF RESTRICTIVE COVENANTS
 - PRESUMED HIGHWAY - SUBJECT TO TEMPORARY POSSESSION
 - PRESUMED HIGHWAY - FREEHOLD AND LEASEHOLD INTERESTS TO BE COMPULSORILY ACQUIRED
 - LAND OUTSIDE THE ORDER LIMITS



E2	JAN 2021	IM	KC	PROPOSED CHANGES TO THE DCO APPLICATION - JANUARY 2021	SZC Co
E1	FEB 2020	JH	KC	DCO SUBMISSION	SZC Co
REVISION	DATE	DRAWN	CHECKED	REASONS FOR REVISION / COMMENTS	APPROVED

NOT PROTECTIVELY MARKED

COPYRIGHT:
 Reproduced from Ordnance Survey map with the permission of Ordnance Survey on behalf of the controller of Her Majesty's Stationery Office © Crown copyright (2021). All Rights reserved. NNB GenCo Licence: 0100060408



PROJECT:
 SIZEWELL C

DOCUMENT:
 LAND PLANS
 REGULATION 5(2)(i)

DRAWING TITLE:
 MAIN DEVELOPMENT SITE AND RAIL
 LAND PLANS
 SHEET 2 OF 28

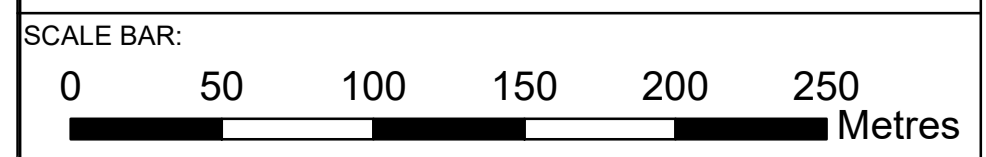
DRAWING NO:
 SZC/LP/2

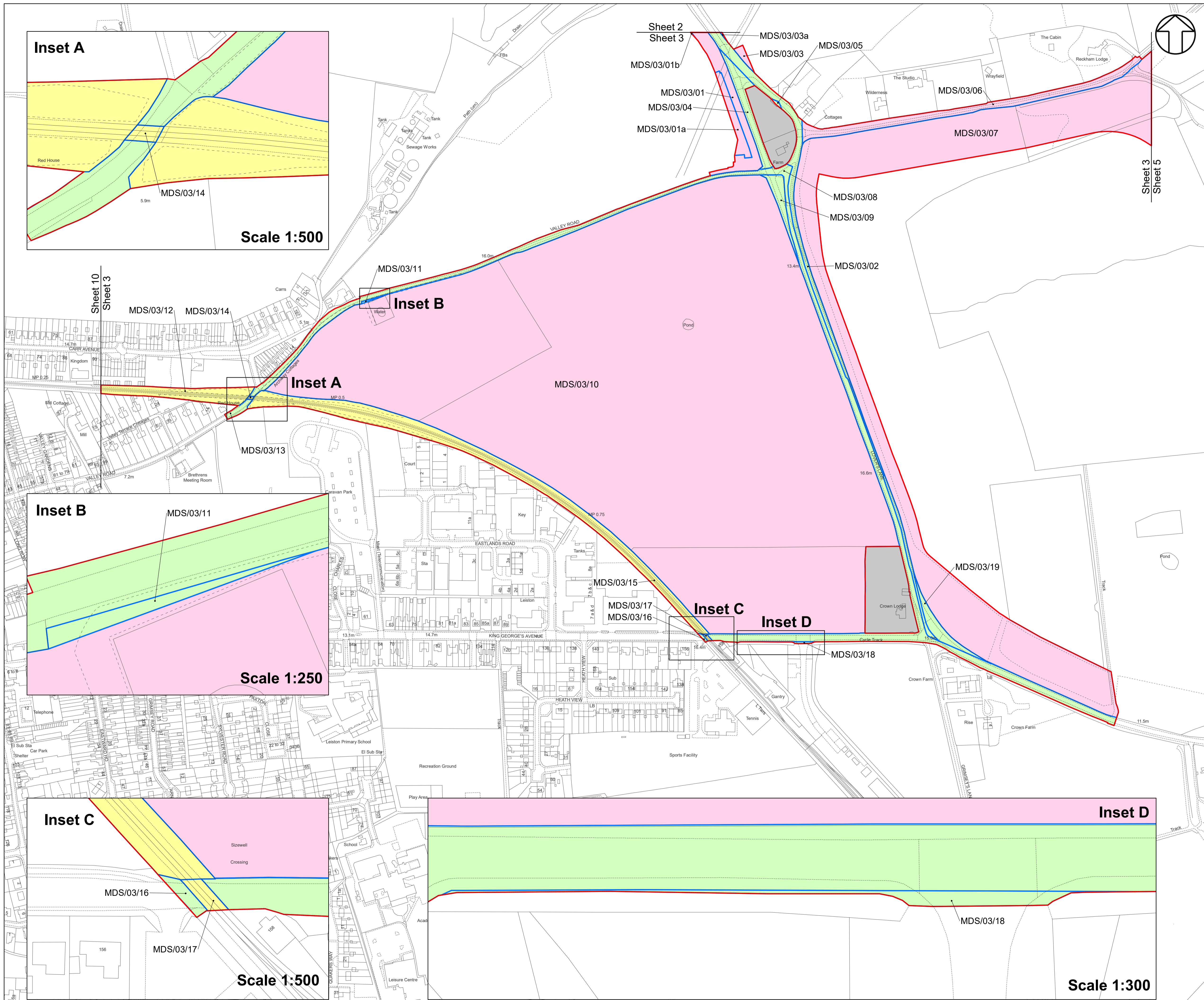

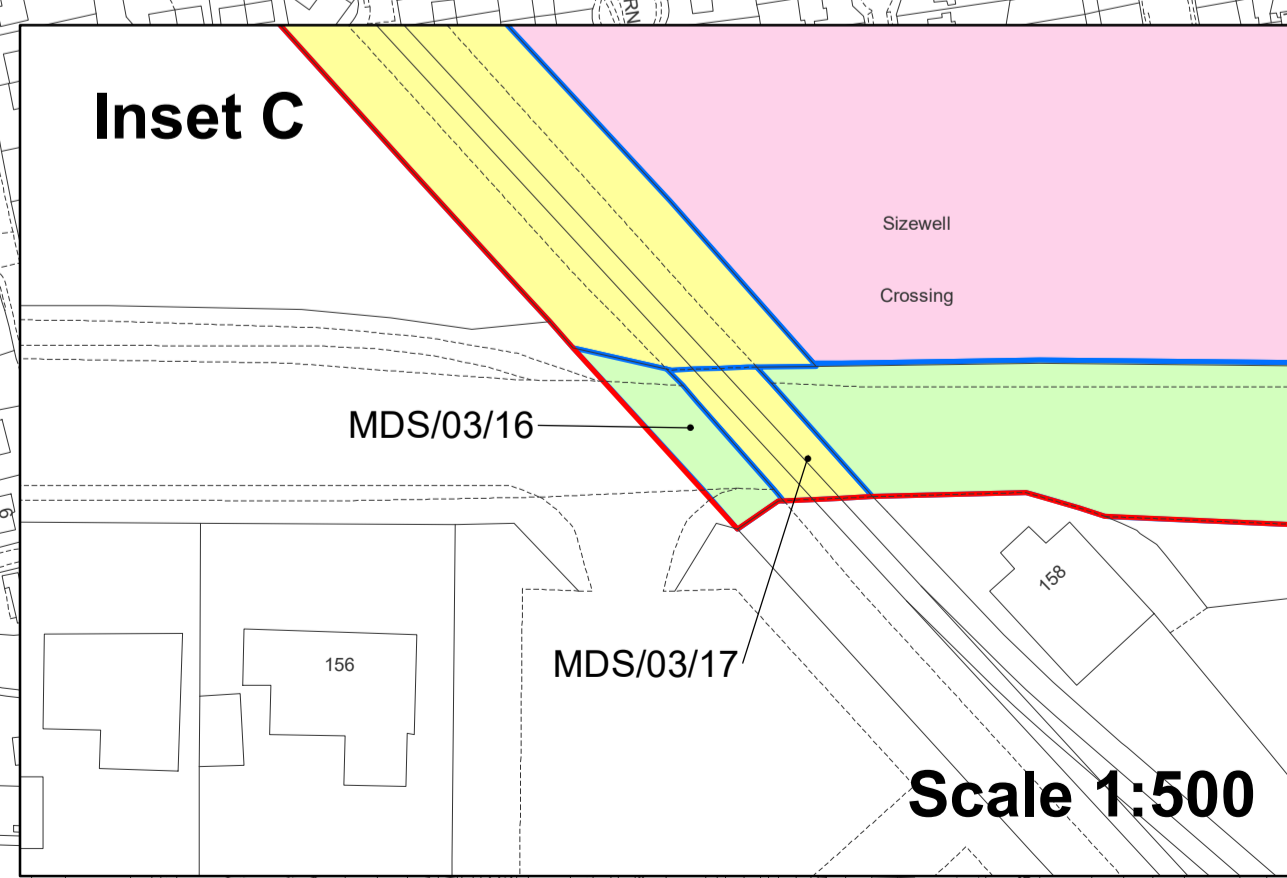
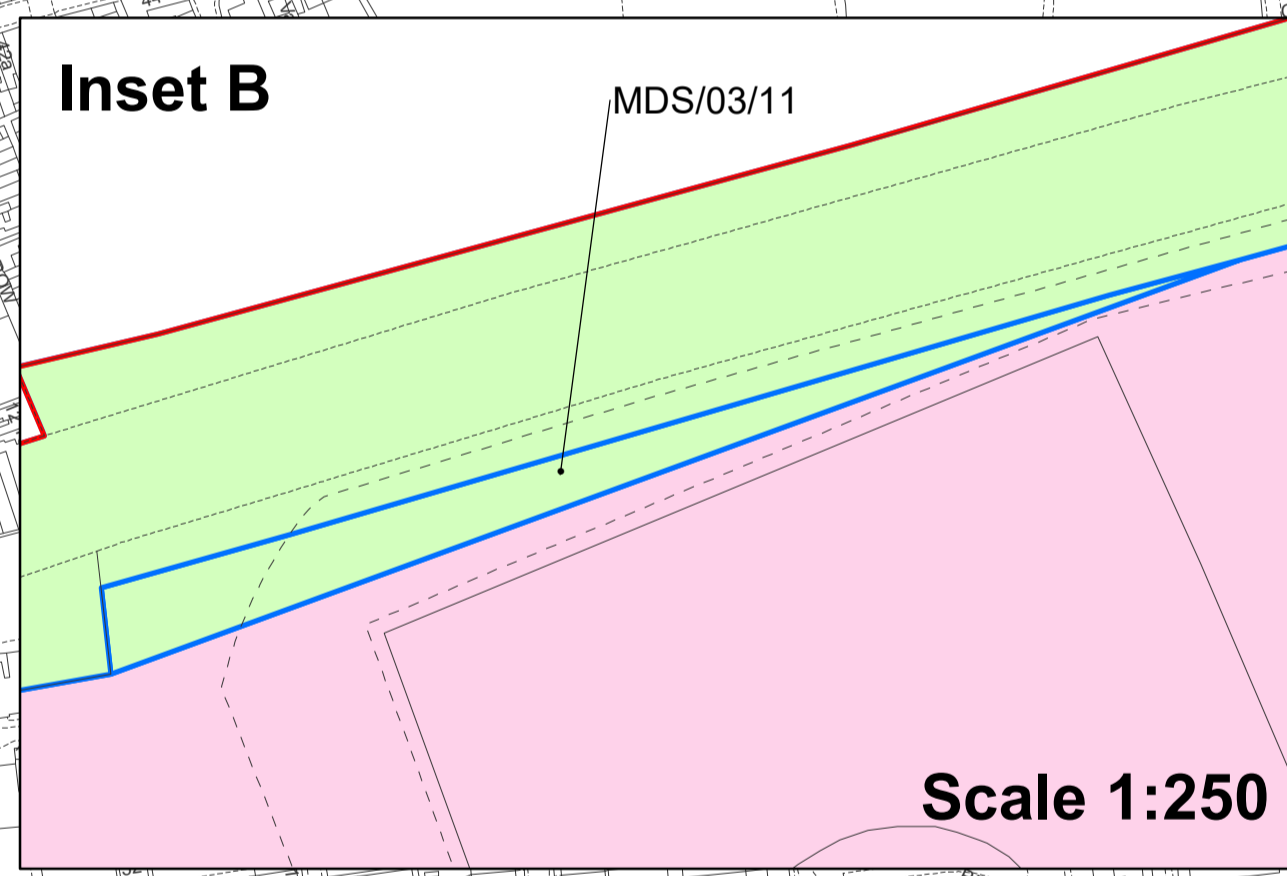
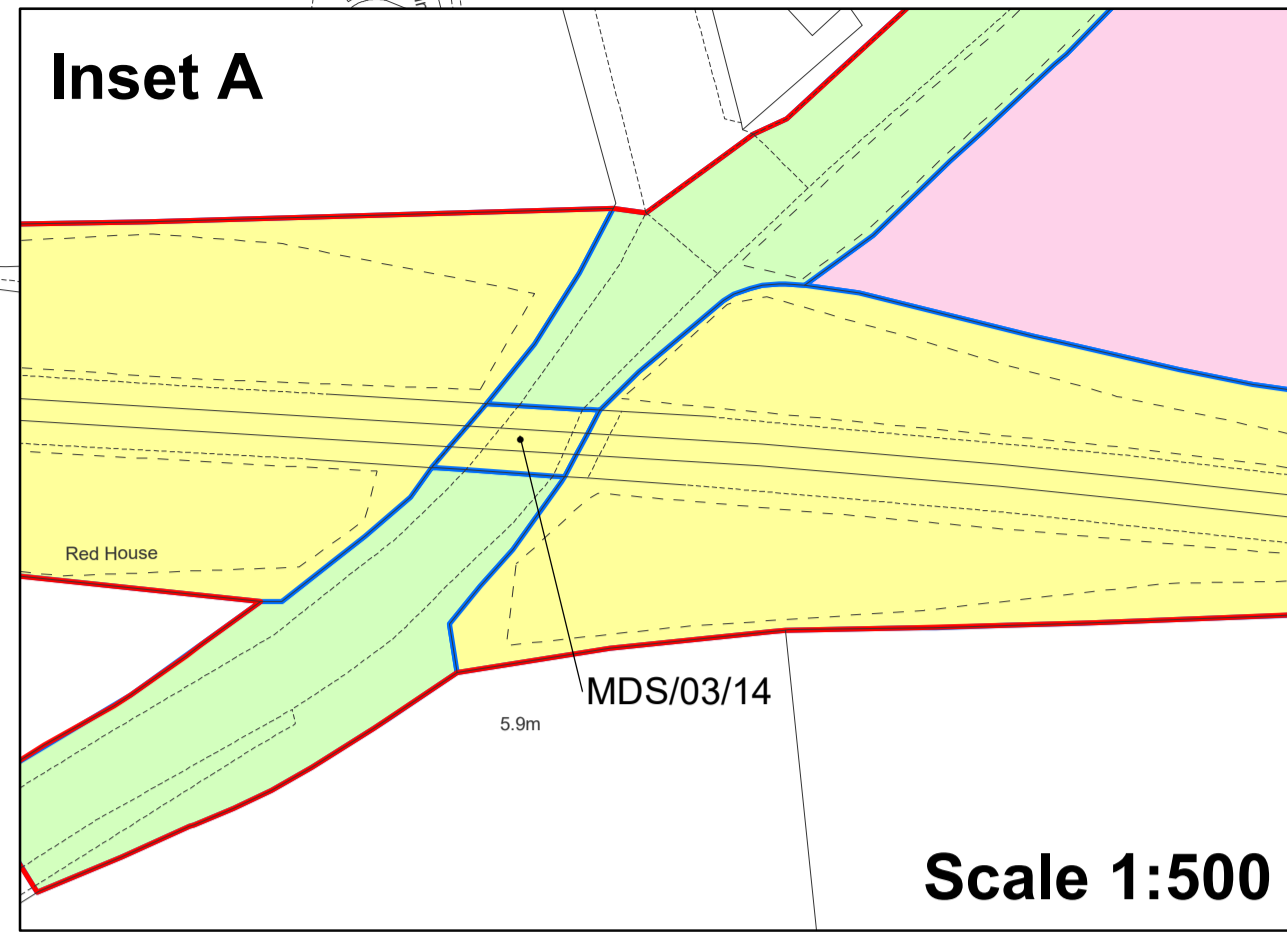
REVISION:
 02

DATE: JAN 2021

DRAWN: I.M.

SCALE: 1:2,500 @A1





NOTES:
PLOT BOUNDARIES (AS OTHERWISE SHOWN OUTLINED IN BLUE) ARE SHOWN BY A RED LINE WHERE THEY COINCIDE WITH THE BOUNDARY OF THE LAND OVER WHICH THERE IS POTENTIAL OVER-RIDING OR EXTINGUISHMENT OF RIGHTS.

- KEY:**
- POTENTIAL OVER-RIDING OR EXTINGUISHMENT OF RIGHTS
 - ALL FREEHOLD AND LEASEHOLD INTERESTS TO BE COMPULSORILY ACQUIRED
 - NON-HIGHWAY SUBJECT TO TEMPORARY POSSESSION
 - ACQUISITION OF RIGHTS BY THE CREATION OF NEW RIGHTS OR THE IMPOSITION OF RESTRICTIVE COVENANTS
 - PRESUMED HIGHWAY - SUBJECT TO TEMPORARY POSSESSION
 - PRESUMED HIGHWAY - FREEHOLD AND LEASEHOLD INTERESTS TO BE COMPULSORILY ACQUIRED
 - LAND OUTSIDE THE ORDER LIMITS

E2	JAN 2021	IM	KC	PROPOSED CHANGES TO THE DCO APPLICATION - JANUARY 2021	SZC Co
E1	FEB 2020	JH	KC	DCO SUBMISSION	SZC Co
REVISION	DATE	DRAWN	CHECKED	REASONS FOR REVISION / COMMENTS	APPROVED

NOT PROTECTIVELY MARKED

COPYRIGHT:
Reproduced from Ordnance Survey map with the permission of Ordnance Survey on behalf of the controller of Her Majesty's Stationery Office © Crown copyright (2021). All Rights reserved. NNB GenCo Licence: 0100060408



PROJECT:
SIZEWELL C

DOCUMENT:
LAND PLANS
REGULATION 5(2)(i)


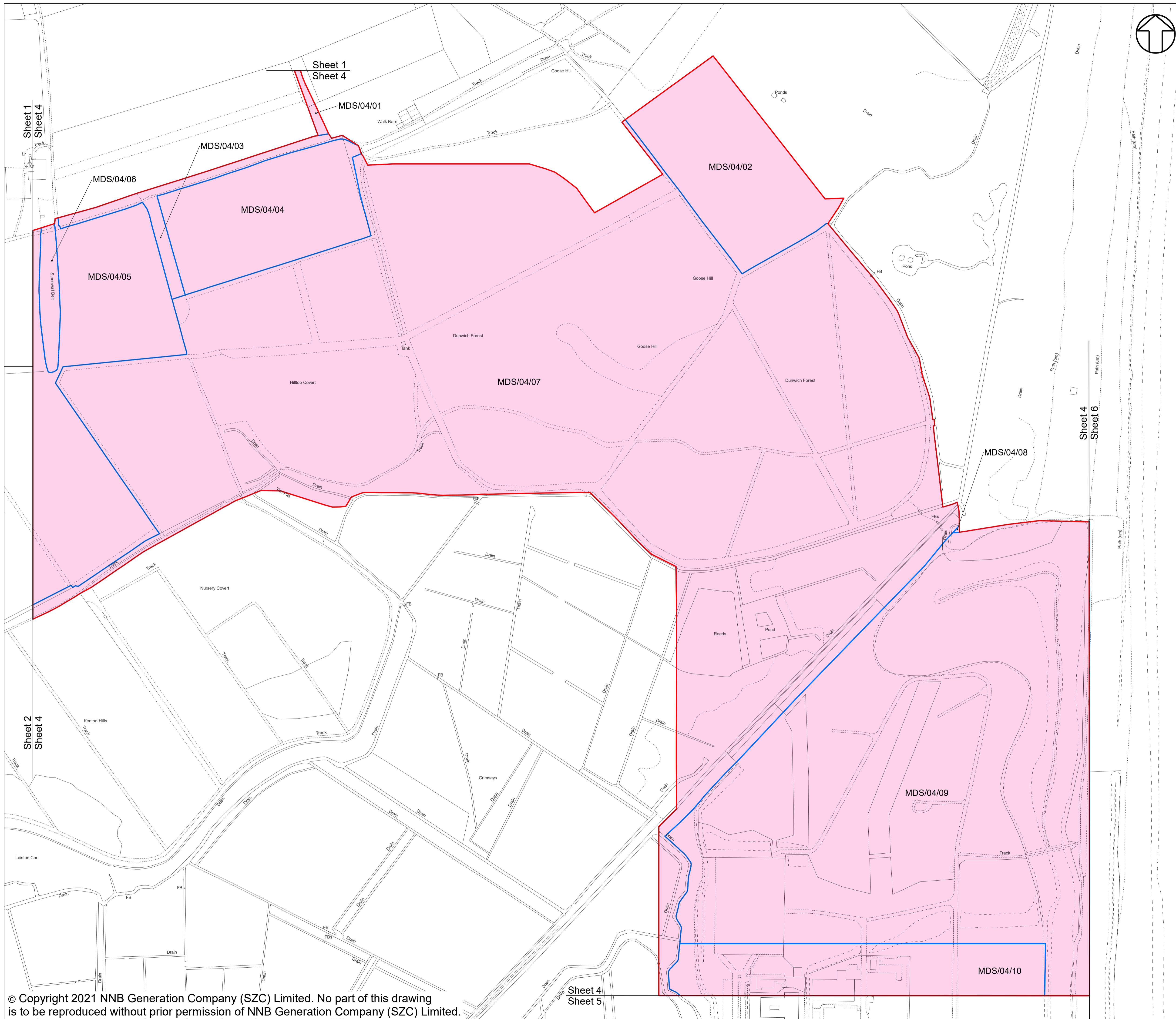
DRAWING TITLE:
MAIN DEVELOPMENT SITE AND RAIL
LAND PLANS
SHEET 3 OF 28

DRAWING NO:
SZC/LP/3

REVISION:
02

DATE: JAN 2021
DRAWN: I.M.
SCALE: 1:2,500 @A1

SCALE BAR:
0 50 100 150 200 250 Metres



NOTES:
 PLOT BOUNDARIES (AS OTHERWISE SHOWN OUTLINED IN BLUE) ARE SHOWN BY A RED LINE WHERE THEY COINCIDE WITH THE BOUNDARY OF THE LAND OVER WHICH THERE IS POTENTIAL OVER-RIDING OR EXTINGUISHMENT OF RIGHTS.

- KEY:**
- POTENTIAL OVER-RIDING OR EXTINGUISHMENT OF RIGHTS
 - ALL FREEHOLD AND LEASEHOLD INTERESTS TO BE COMPULSORILY ACQUIRED
 - NON-HIGHWAY SUBJECT TO TEMPORARY POSSESSION
 - ACQUISITION OF RIGHTS BY THE CREATION OF NEW RIGHTS OR THE IMPOSITION OF RESTRICTIVE COVENANTS
 - PRESUMED HIGHWAY - SUBJECT TO TEMPORARY POSSESSION
 - PRESUMED HIGHWAY - FREEHOLD AND LEASEHOLD INTERESTS TO BE COMPULSORILY ACQUIRED
 - LAND OUTSIDE THE ORDER LIMITS

E2	JAN 2021	IM	KC	PROPOSED CHANGES TO THE DCO APPLICATION - JANUARY 2021	SZC Co
E1	FEB 2020	JH	KC	DCO SUBMISSION	SZC Co
REVISION	DATE	DRAWN	CHECKED	REASONS FOR REVISION / COMMENTS	APPROVED

NOT PROTECTIVELY MARKED

COPYRIGHT:
 Reproduced from Ordnance Survey map with the permission of Ordnance Survey on behalf of the controller of Her Majesty's Stationery Office © Crown copyright (2021). All Rights reserved. NNB GenCo Licence: 0100060408



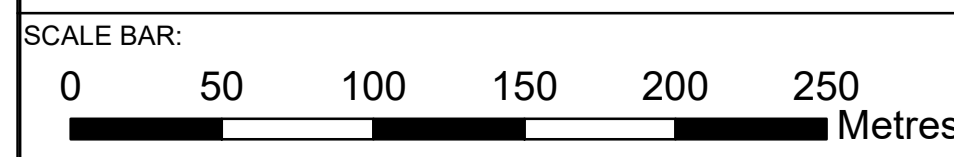
PROJECT:
 SIZEWELL C

DOCUMENT:
 LAND PLANS
 REGULATION 5(2)(i)

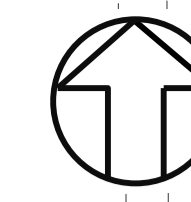
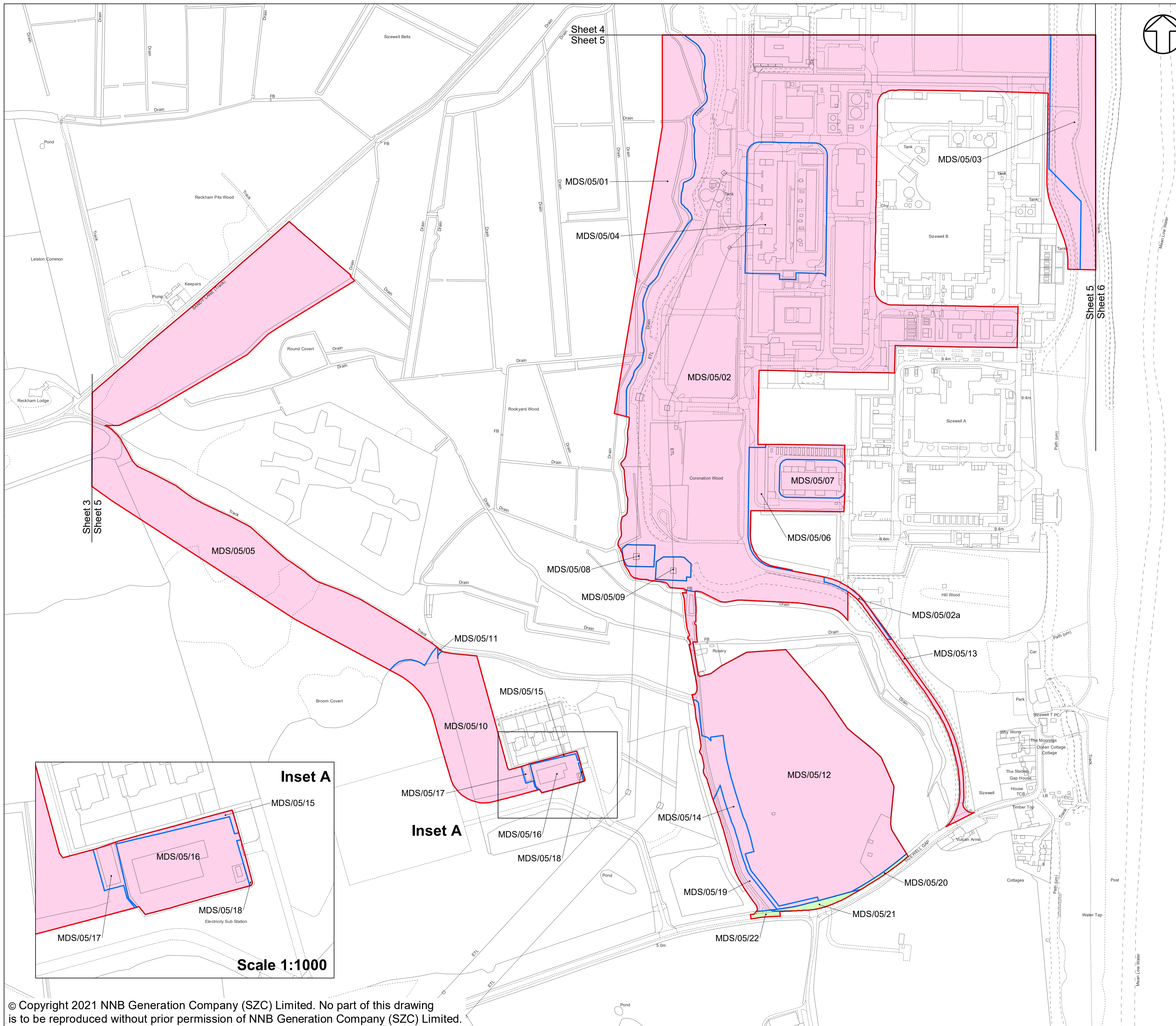
DRAWING TITLE:
 MAIN DEVELOPMENT SITE AND RAIL
 LAND PLANS
 SHEET 4 OF 28

DRAWING NO: SZC/LP/4 **REVISION:** 02

DATE: JAN 2021 **DRAWN:** I.M. **SCALE:** 1:2,500 @A1



Sheet 4
 Sheet 5



NOTES:
 PLOT BOUNDARIES (AS OTHERWISE SHOWN OUTLINED IN BLUE) ARE SHOWN BY A RED LINE WHERE THEY COINCIDE WITH THE BOUNDARY OF THE LAND OVER WHICH THERE IS POTENTIAL OVER-RIDING OR EXTINGUISHMENT OF RIGHTS.

- KEY:**
- POTENTIAL OVER-RIDING OR EXTINGUISHMENT OF RIGHTS
 - ALL FREEHOLD AND LEASEHOLD INTERESTS TO BE COMPULSORILY ACQUIRED
 - NON-HIGHWAY SUBJECT TO TEMPORARY POSSESSION
 - ACQUISITION OF RIGHTS BY THE CREATION OF NEW RIGHTS OR THE IMPOSITION OF RESTRICTIVE COVENANTS
 - PRESUMED HIGHWAY - SUBJECT TO TEMPORARY POSSESSION
 - PRESUMED HIGHWAY - FREEHOLD AND LEASEHOLD INTERESTS TO BE COMPULSORILY ACQUIRED
 - LAND OUTSIDE THE ORDER

03	SEPT 2021	IM	KC	DCO APPLICATION - DEADLINE 8 SUBMISSION (DATED 24 SEP 2021)	SZC Co
02	JAN 2021	IM	KC	PROPOSED CHANGES TO THE DCO APPLICATION - JANUARY 2021	SZC Co
01	FEB 2020	JH	KC	DCO SUBMISSION	SZC Co
REVISION	DATE	DRAWN	CHECKED	REASONS FOR REVISION/ COMMENTS	APPROVED

NOT PROTECTIVELY MARKED

COPYRIGHT:
 Reproduced from Ordnance Survey map with the permission of Ordnance Survey on behalf of the controller of Her Majesty's Stationery Office © Crown copyright (2021). All Rights reserved. NNB GenCo Licence: 0100060408



PROJECT:
 SIZEWELL C

DOCUMENT:
 LAND PLANS
 REGULATION 5(2)(i)

DRAWING TITLE:
 MAIN DEVELOPMENT SITE AND RAIL
 LAND PLANS
 SHEET 5 OF 28

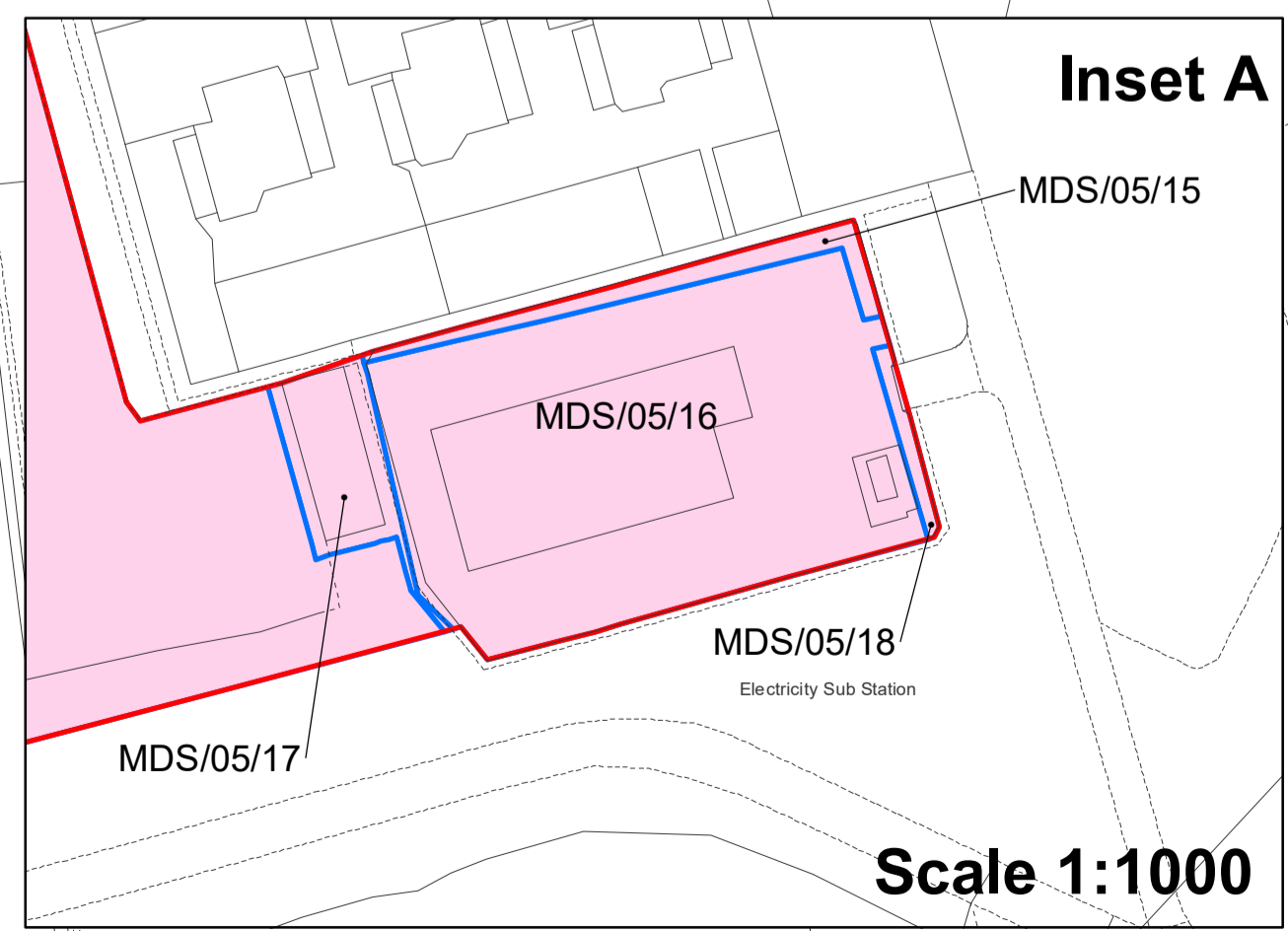
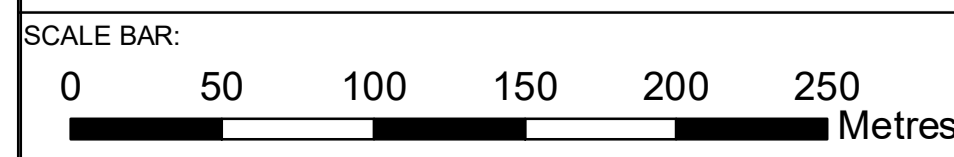
DRAWING NO:
 SZC/LP/5


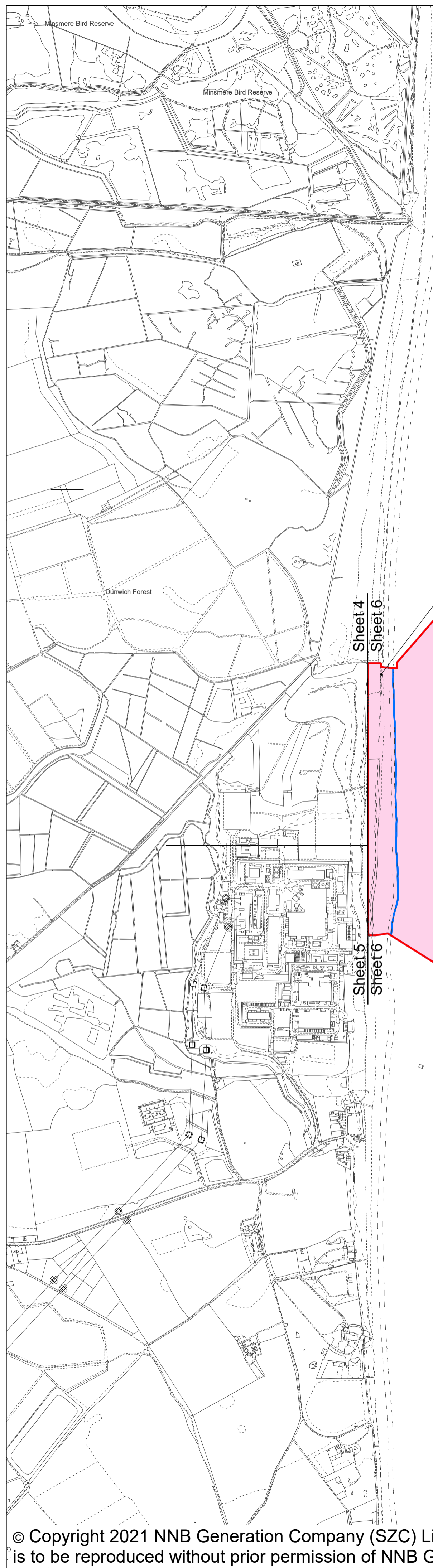
REVISION:
 03

DATE: SEPT 2021

DRAWN: I.M.

SCALE: 1:2,500 @A1





NOTES:
 PLOT BOUNDARIES (AS OTHERWISE SHOWN OUTLINED IN BLUE) ARE SHOWN BY A RED LINE WHERE THEY COINCIDE WITH THE BOUNDARY OF THE LAND OVER WHICH THERE IS POTENTIAL OVER-RIDING OR EXTINGUISHMENT OF RIGHTS.

- KEY:**
- POTENTIAL OVER-RIDING OR EXTINGUISHMENT OF RIGHTS
 - ALL FREEHOLD AND LEASEHOLD INTERESTS TO BE COMPULSORILY ACQUIRED
 - NON-HIGHWAY SUBJECT TO TEMPORARY POSSESSION
 - ACQUISITION OF RIGHTS BY THE CREATION OF NEW RIGHTS OR THE IMPOSITION OF RESTRICTIVE COVENANTS
 - PRESUMED HIGHWAY - SUBJECT TO TEMPORARY POSSESSION
 - PRESUMED HIGHWAY - FREEHOLD AND LEASEHOLD INTERESTS TO BE COMPULSORILY ACQUIRED
 - LAND OUTSIDE THE ORDER LIMITS

MDS/06/01

MDS/06/02

Sheet 4
Sheet 5
Sheet 6

E2	JAN 2021	IM	KC	PROPOSED CHANGES TO THE DCO APPLICATION - JANUARY 2021	SZC Co
E1	FEB 2020	JH	KC	DCO SUBMISSION	SZC Co
REVISION	DATE	DRAWN	CHECKED	REASONS FOR REVISION / COMMENTS	APPROVED

NOT PROTECTIVELY MARKED

COPYRIGHT:
 Reproduced from Ordnance Survey map with the permission of Ordnance Survey on behalf of the controller of Her Majesty's Stationery Office © Crown copyright (2021). All Rights reserved. NNB GenCo Licence: 0100060408



PROJECT:
 SIZEWELL C

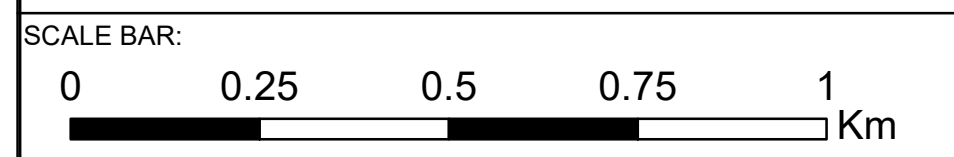
DOCUMENT:
 LAND PLANS
 REGULATION 5(2)(i)

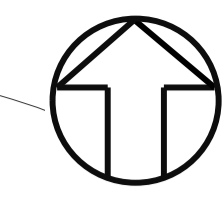
DRAWING TITLE:
 MAIN DEVELOPMENT SITE AND RAIL
 LAND PLANS
 SHEET 6 OF 28

DRAWING NO:
 SZC/LP/6

REVISION:
 02

DATE: JAN 2021 **DRAWN:** I.M. **SCALE:** 1:10,000 @A1





NOTES:
 PLOT BOUNDARIES (AS OTHERWISE SHOWN OUTLINED IN BLUE) ARE SHOWN BY A RED LINE WHERE THEY COINCIDE WITH THE BOUNDARY OF THE LAND OVER WHICH THERE IS POTENTIAL OVER-RIDING OR EXTINGUISHMENT OF RIGHTS.

- KEY:**
- POTENTIAL OVER-RIDING OR EXTINGUISHMENT OF RIGHTS
 - ALL FREEHOLD AND LEASEHOLD INTERESTS TO BE COMPULSORILY ACQUIRED
 - NON-HIGHWAY SUBJECT TO TEMPORARY POSSESSION
 - ACQUISITION OF RIGHTS BY THE CREATION OF NEW RIGHTS OR THE IMPOSITION OF RESTRICTIVE COVENANTS
 - PRESUMED HIGHWAY - SUBJECT TO TEMPORARY POSSESSION
 - PRESUMED HIGHWAY - FREEHOLD AND LEASEHOLD INTERESTS TO BE COMPULSORILY ACQUIRED
 - LAND OUTSIDE THE ORDER LIMITS

E2	JAN 2021	IM	KC	PROPOSED CHANGES TO THE DCO APPLICATION - JANUARY 2021	SZC Co
E1	FEB 2020	JH	KC	DCO SUBMISSION	SZC Co
REVISION	DATE	DRAWN	CHECKED	REASONS FOR REVISION / COMMENTS	APPROVED

NOT PROTECTIVELY MARKED

COPYRIGHT:
 Reproduced from Ordnance Survey map with the permission of Ordnance Survey on behalf of the controller of Her Majesty's Stationery Office © Crown copyright (2021). All Rights reserved. NNB GenCo Licence: 0100060408



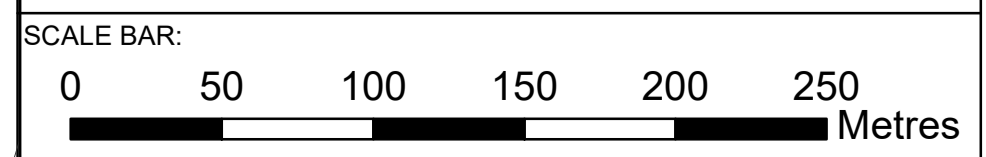
PROJECT:
 SIZEWELL C


DOCUMENT:
 LAND PLANS
 REGULATION 5(2)(i)

DRAWING TITLE:
 MAIN DEVELOPMENT SITE AND RAIL
 LAND PLANS
 SHEET 7 OF 28

DRAWING NO: SZC/LP/7 **REVISION:** 02

DATE: JAN 2021 **DRAWN:** I.M. **SCALE:** 1:2,500 @A1





NOTES:

PLOT BOUNDARIES (AS OTHERWISE SHOWN OUTLINED IN BLUE) ARE SHOWN BY A RED LINE WHERE THEY COINCIDE WITH THE BOUNDARY OF THE LAND OVER WHICH THERE IS POTENTIAL OVER-RIDING OR EXTINGUISHMENT OF RIGHTS.

KEY:

- POTENTIAL OVER-RIDING OR EXTINGUISHMENT OF RIGHTS
- ALL FREEHOLD AND LEASEHOLD INTERESTS TO BE COMPULSORILY ACQUIRED
- NON-HIGHWAY SUBJECT TO TEMPORARY POSSESSION
- ACQUISITION OF RIGHTS BY THE CREATION OF NEW RIGHTS OR THE IMPOSITION OF RESTRICTIVE COVENANTS
- PRESUMED HIGHWAY - SUBJECT TO TEMPORARY POSSESSION
- PRESUMED HIGHWAY - FREEHOLD AND LEASEHOLD INTERESTS TO BE COMPULSORILY ACQUIRED
- LAND OUTSIDE THE ORDER LIMITS

E2	JAN 2021	IM	KC	PROPOSED CHANGES TO THE DCO APPLICATION - JANUARY 2021	SZC Co
E1	FEB 2020	JH	KC	DCO SUBMISSION	SZC Co
REVISION	DATE	DRAWN	CHECKED	REASONS FOR REVISION / COMMENTS	APPROVED

NOT PROTECTIVELY MARKED

COPYRIGHT:

Reproduced from Ordnance Survey map with the permission of Ordnance Survey on behalf of the controller of Her Majesty's Stationery Office © Crown copyright (2021). All Rights reserved. NNB GenCo Licence: 0100060408



PROJECT:
SIZEWELL C

DOCUMENT:
LAND PLANS
REGULATION 5(2)(i)

DRAWING TITLE:
MAIN DEVELOPMENT SITE AND RAIL
LAND PLANS
SHEET 8 OF 28

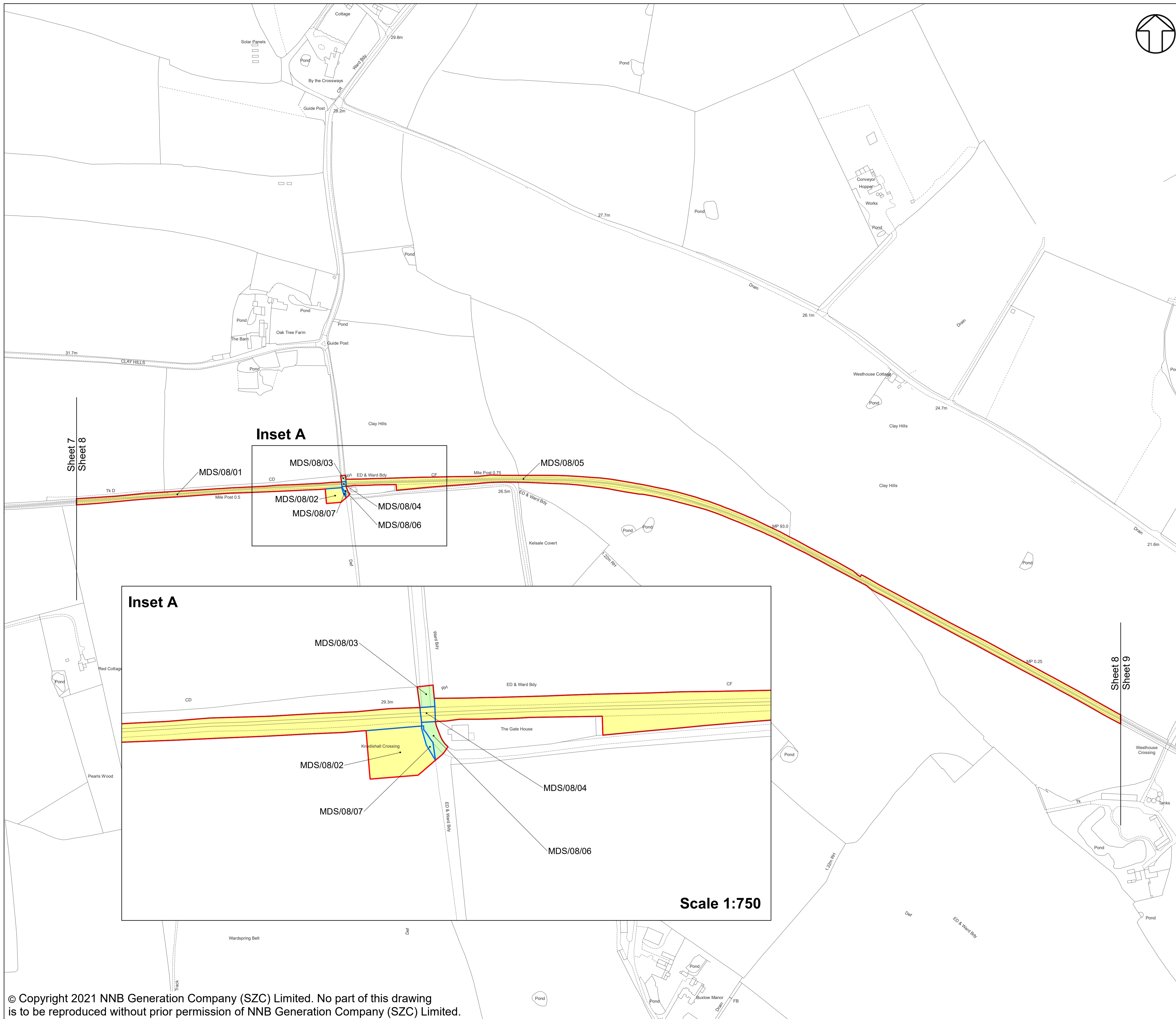
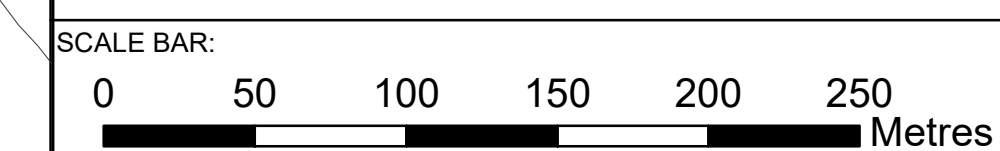
DRAWING NO:
SZC/LP/8

REVISION:
02

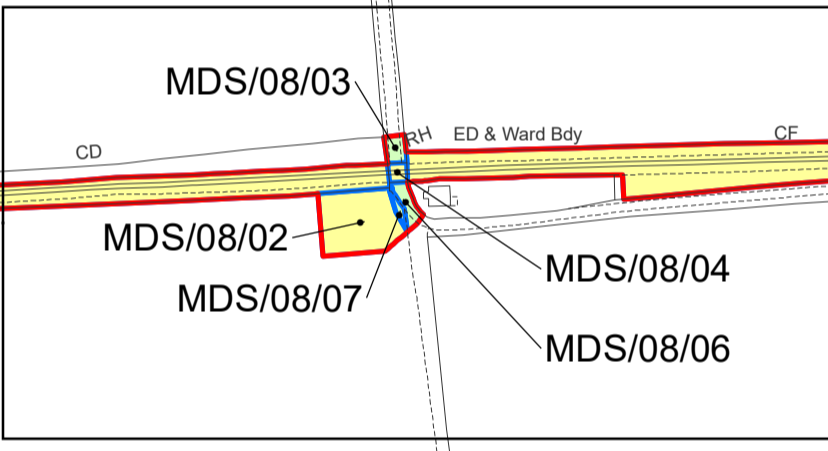
DATE: JAN 2021

DRAWN: I.M.

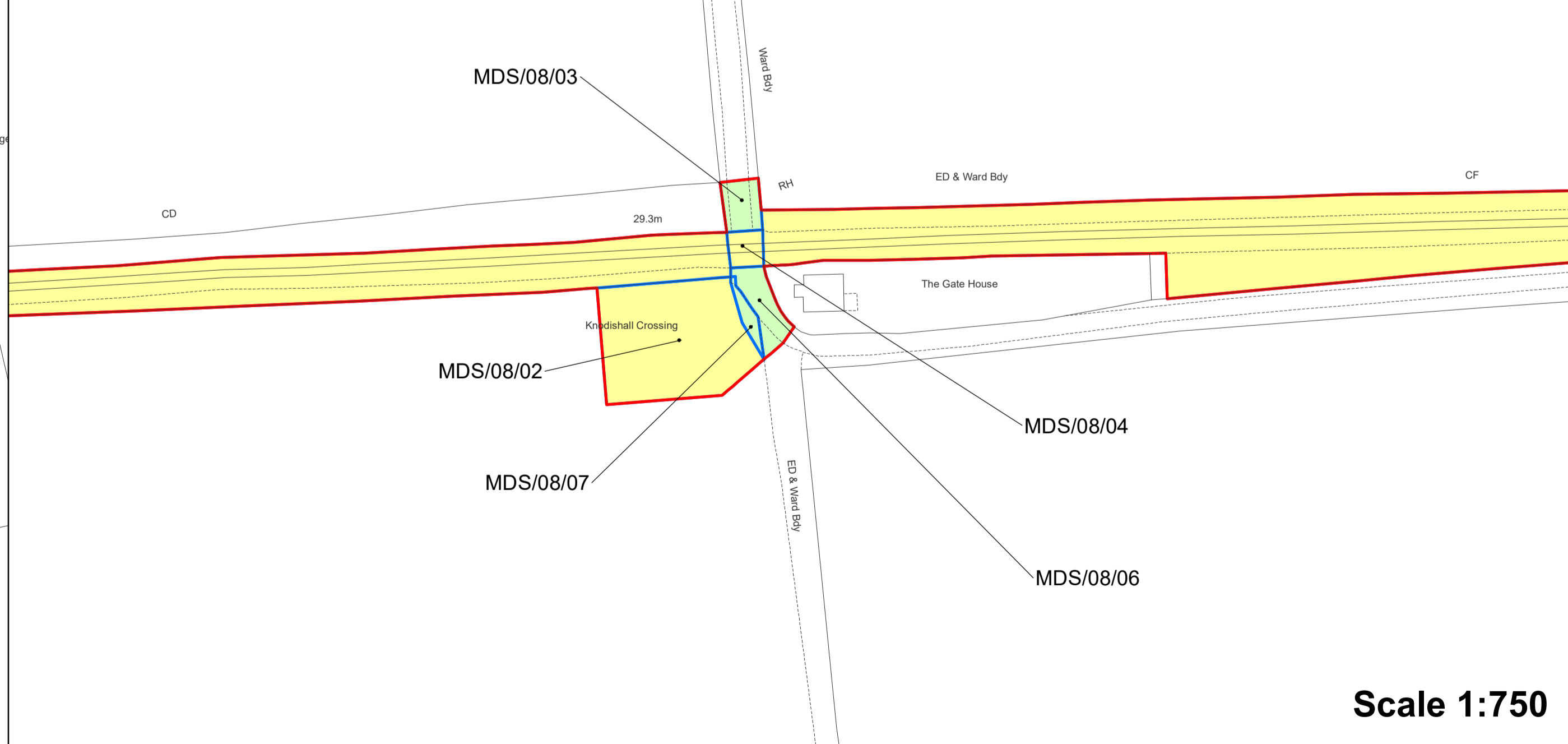
SCALE: 1:2,500 @A1




Inset A



Inset A

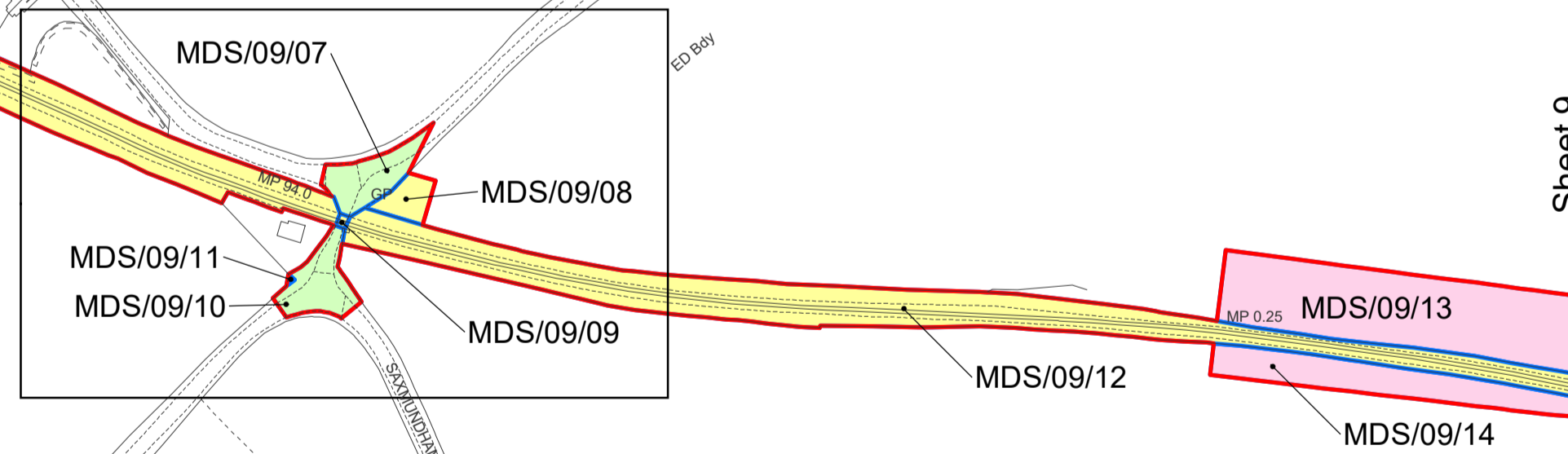
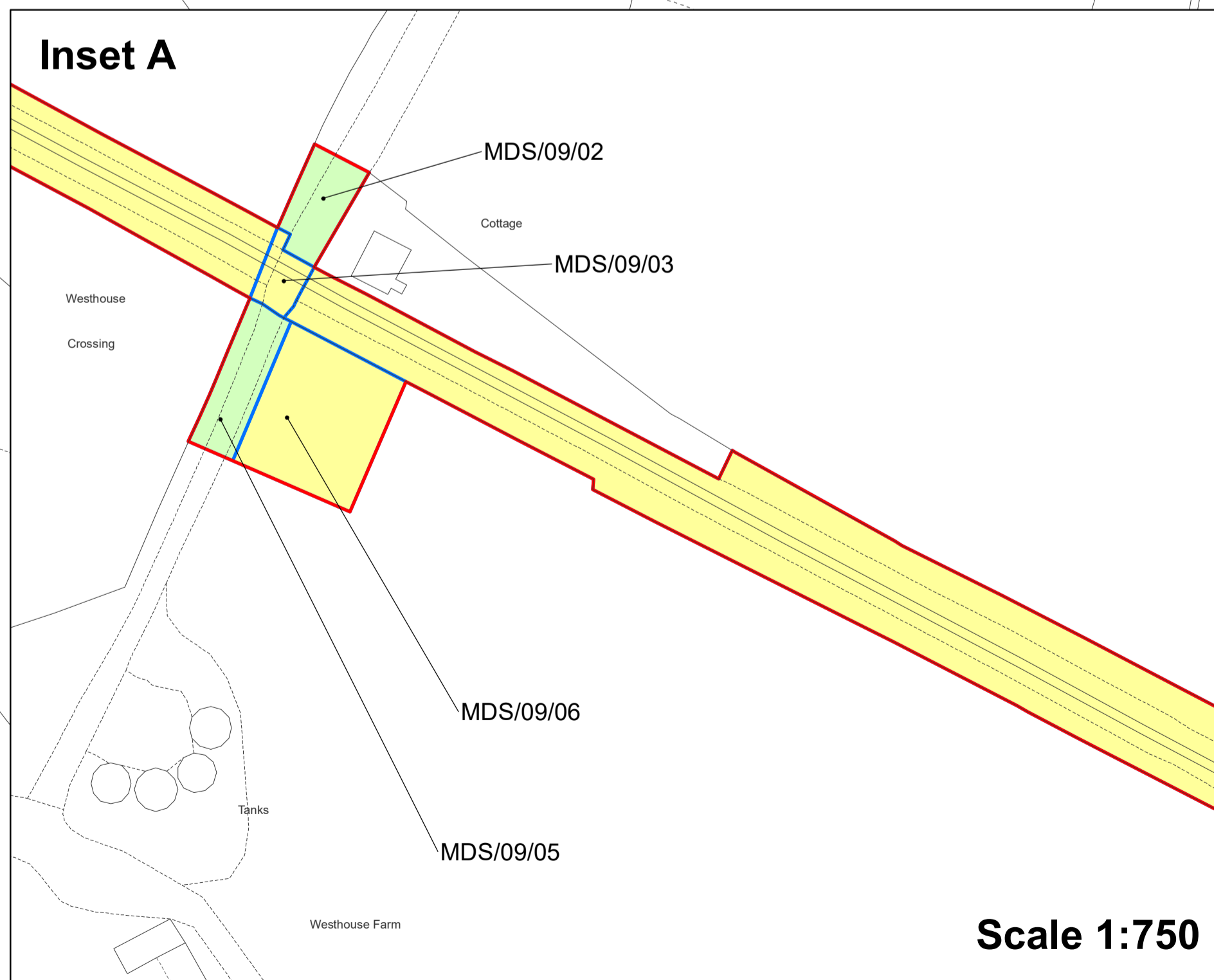
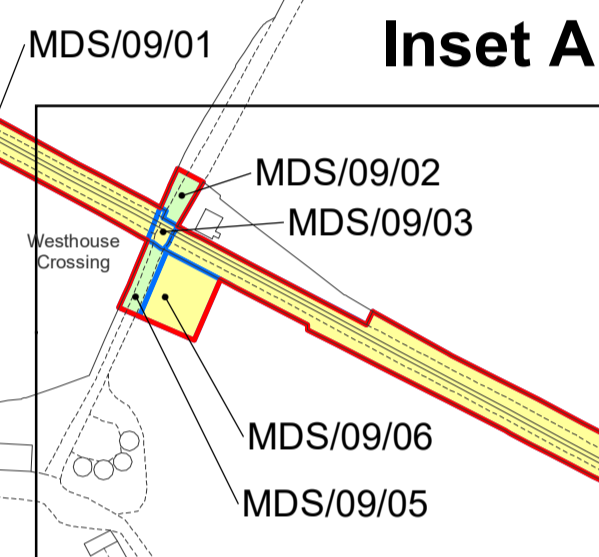
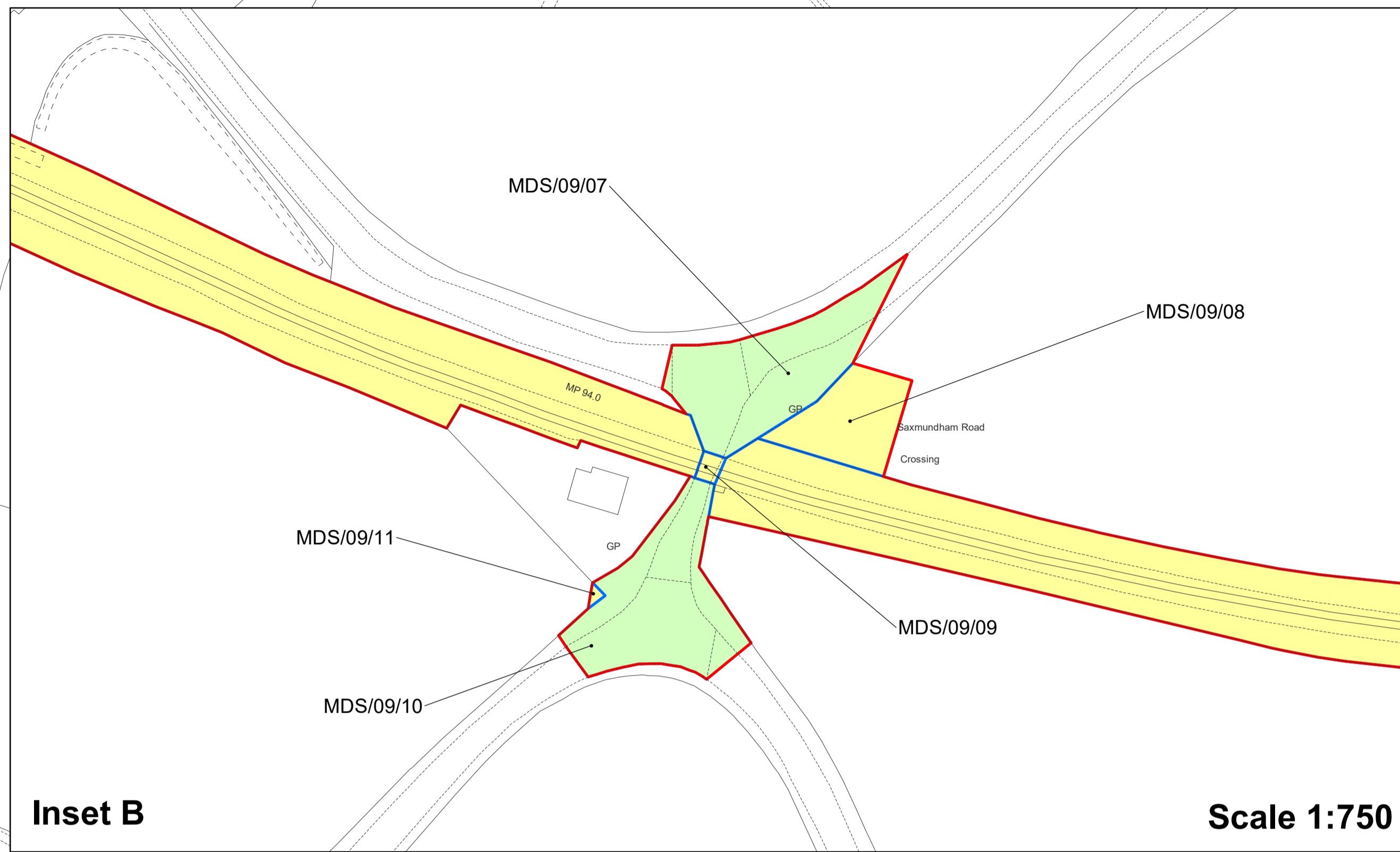


Scale 1:750



NOTES:
 PLOT BOUNDARIES (AS OTHERWISE SHOWN OUTLINED IN BLUE) ARE SHOWN BY A RED LINE WHERE THEY COINCIDE WITH THE BOUNDARY OF THE LAND OVER WHICH THERE IS POTENTIAL OVER-RIDING OR EXTINGUISHMENT OF RIGHTS.

- KEY:**
- POTENTIAL OVER-RIDING OR EXTINGUISHMENT OF RIGHTS
 - ALL FREEHOLD AND LEASEHOLD INTERESTS TO BE COMPULSORILY ACQUIRED
 - NON-HIGHWAY SUBJECT TO TEMPORARY POSSESSION
 - ACQUISITION OF RIGHTS BY THE CREATION OF NEW RIGHTS OR THE IMPOSITION OF RESTRICTIVE COVENANTS
 - PRESUMED HIGHWAY - SUBJECT TO TEMPORARY POSSESSION
 - PRESUMED HIGHWAY - FREEHOLD AND LEASEHOLD INTERESTS TO BE COMPULSORILY ACQUIRED
 - LAND OUTSIDE THE ORDER LIMITS



E2	JAN 2021	IM	KC	PROPOSED CHANGES TO THE DCO APPLICATION - JANUARY 2021	SZC Co
E1	FEB 2020	JH	KC	DCO SUBMISSION	SZC Co
REVISION	DATE	DRAWN	CHECKED	REASONS FOR REVISION / COMMENTS	APPROVED

NOT PROTECTIVELY MARKED

COPYRIGHT:
 Reproduced from Ordnance Survey map with the permission of Ordnance Survey on behalf of the controller of Her Majesty's Stationery Office © Crown copyright (2021). All Rights reserved. NNB GenCo Licence: 0100060408



PROJECT:
 SIZEWELL C

DOCUMENT:
 LAND PLANS
 REGULATION 5(2)(i)

DRAWING TITLE:
 MAIN DEVELOPMENT SITE AND RAIL
 LAND PLANS
 SHEET 9 OF 28

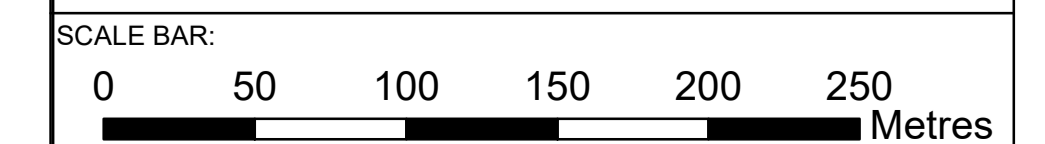
DRAWING NO:
 SZC/LP/9

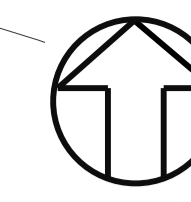
REVISION:
 02

DATE: JAN 2021

DRAWN: I.M.

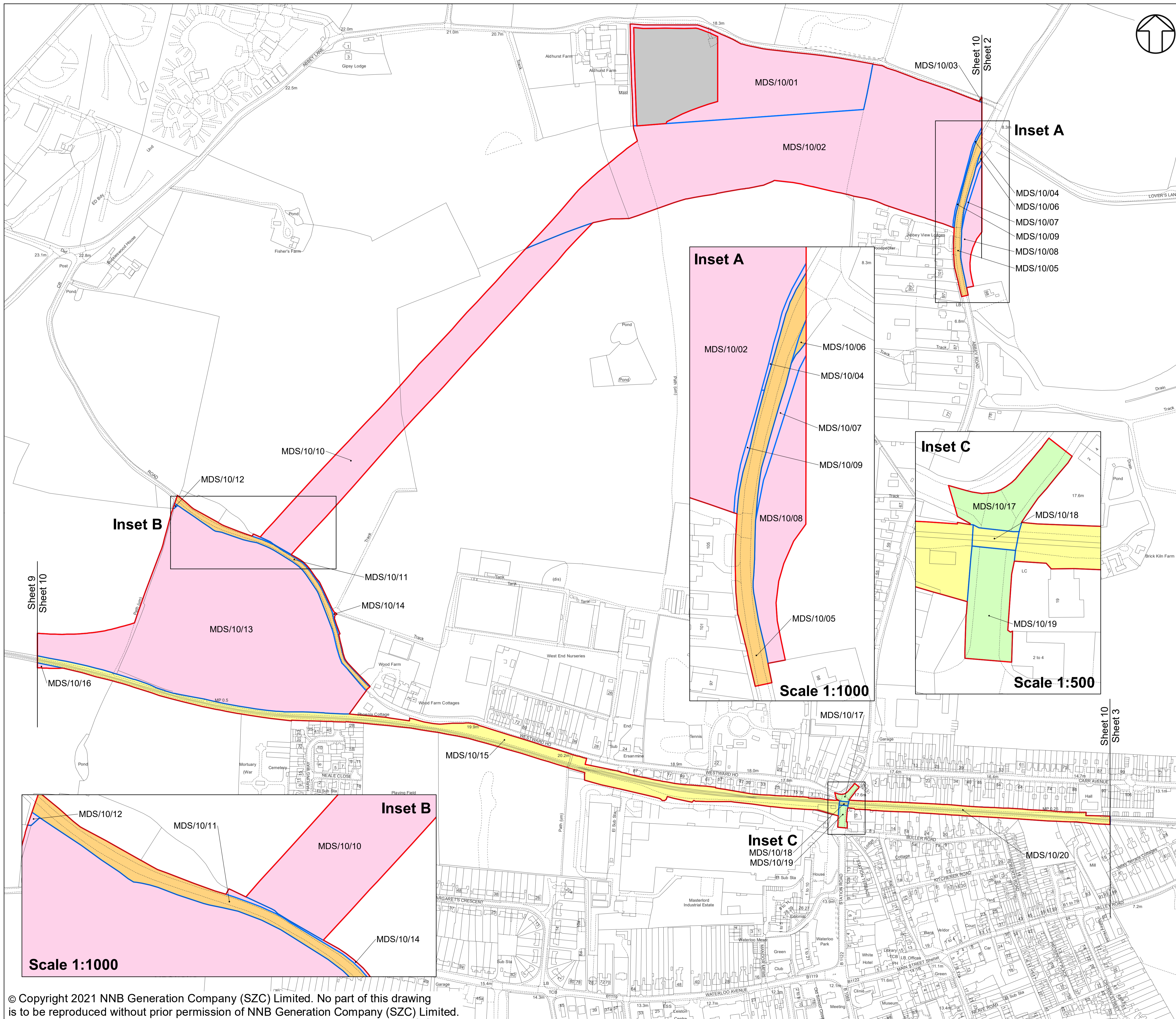
SCALE: 1:2,500 @A1





NOTES:
 PLOT BOUNDARIES (AS OTHERWISE SHOWN OUTLINED IN BLUE) ARE SHOWN BY A RED LINE WHERE THEY COINCIDE WITH THE BOUNDARY OF THE LAND OVER WHICH THERE IS POTENTIAL OVER-RIDING OR EXTINGUISHMENT OF RIGHTS.

- KEY:**
- POTENTIAL OVER-RIDING OR EXTINGUISHMENT OF RIGHTS
 - ALL FREEHOLD AND LEASEHOLD INTERESTS TO BE COMPULSORILY ACQUIRED
 - NON-HIGHWAY SUBJECT TO TEMPORARY POSSESSION
 - ACQUISITION OF RIGHTS BY THE CREATION OF NEW RIGHTS OR THE IMPOSITION OF RESTRICTIVE COVENANTS
 - PRESUMED HIGHWAY - SUBJECT TO TEMPORARY POSSESSION
 - PRESUMED HIGHWAY - FREEHOLD AND LEASEHOLD INTERESTS TO BE COMPULSORILY ACQUIRED
 - LAND OUTSIDE THE ORDER



03	SEPT 2021	I.M.	K.C.	PROPOSED REDUCTION OF ORDER LIMITS - DEADLINE SUBMISSION	SZC Co
02	JAN 2021	I.M.	K.C.	PROPOSED CHANGES TO THE DCO APPLICATION - JANUARY 2021	SZC Co
01	FEB 2020	J.H.	K.C.	DCO SUBMISSION	SZC Co
REVISION	DATE	DRAWN	CHECKED	REASONS FOR REVISION/ COMMENTS	APPROVED

NOT PROTECTIVELY MARKED

COPYRIGHT:
 Reproduced from Ordnance Survey map with the permission of Ordnance Survey on behalf of the controller of Her Majesty's Stationery Office © Crown copyright (2021). All Rights reserved. NNB GenCo Licence: 0100060408



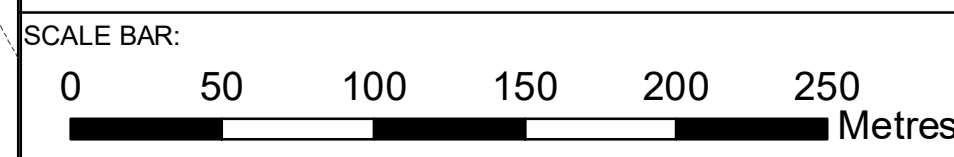
PROJECT:
 SIZEWELL C


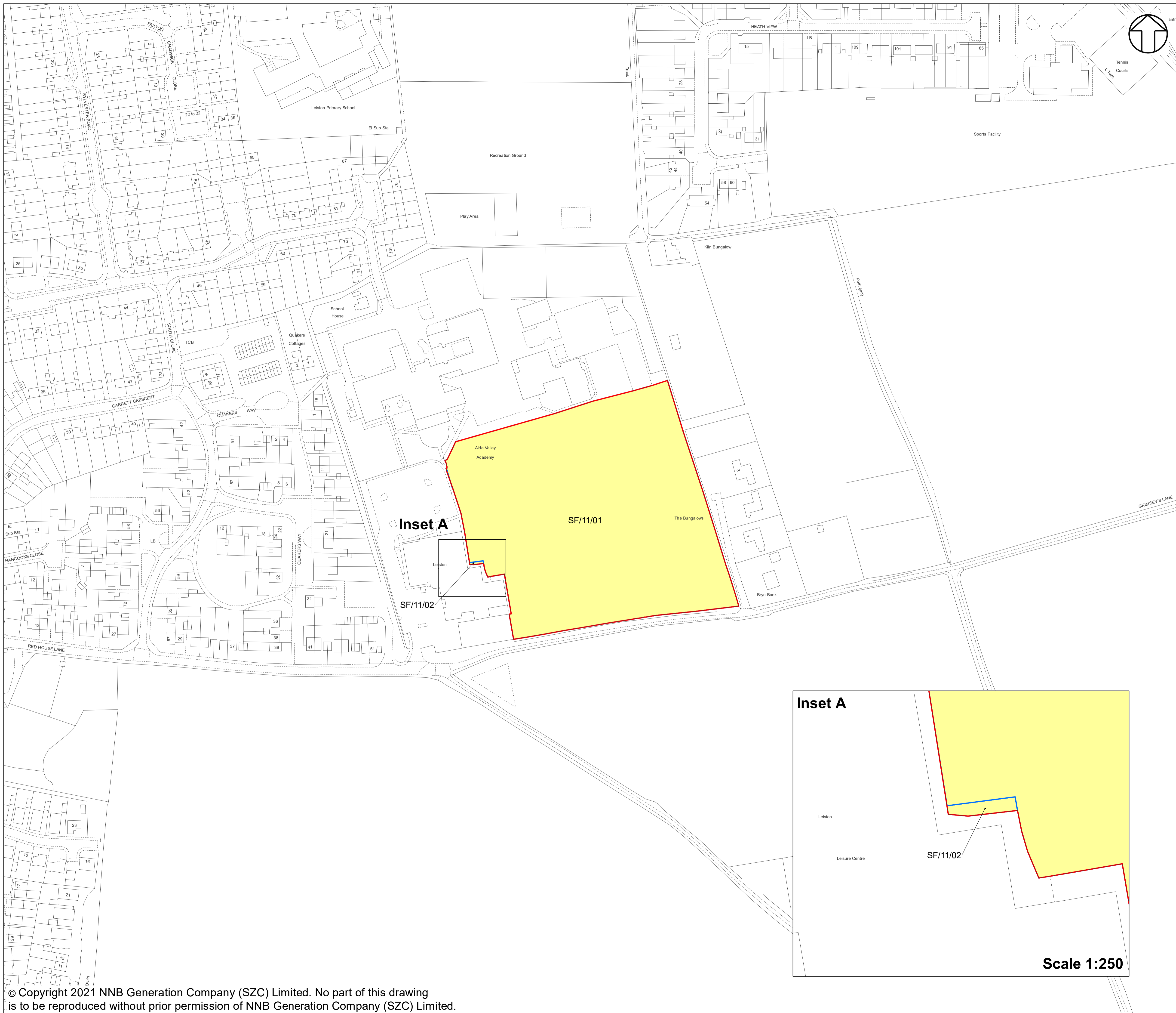
DOCUMENT:
 LAND PLANS
 REGULATION 5(2)(i)

DRAWING TITLE:
 MAIN DEVELOPMENT SITE AND RAIL
 LAND PLANS
 SHEET 10 OF 28

DRAWING NO: SZC/LP/10 **REVISION:** 03

DATE: SEPT 2021 **DRAWN:** I.M. **SCALE:** 1:2,500 @A1





NOTES:
 PLOT BOUNDARIES (AS OTHERWISE SHOWN OUTLINED IN BLUE) ARE SHOWN BY A RED LINE WHERE THEY COINCIDE WITH THE BOUNDARY OF THE LAND OVER WHICH THERE IS POTENTIAL OVER-RIDING OR EXTINGUISHMENT OF RIGHTS.

- KEY:**
- POTENTIAL OVER-RIDING OR EXTINGUISHMENT OF RIGHTS
 - ALL FREEHOLD AND LEASEHOLD INTERESTS TO BE COMPULSORILY ACQUIRED
 - NON-HIGHWAY SUBJECT TO TEMPORARY POSSESSION
 - ACQUISITION OF RIGHTS BY THE CREATION OF NEW RIGHTS OR THE IMPOSITION OF RESTRICTIVE COVENANTS
 - PRESUMED HIGHWAY - SUBJECT TO TEMPORARY POSSESSION
 - PRESUMED HIGHWAY - FREEHOLD AND LEASEHOLD INTERESTS TO BE COMPULSORILY ACQUIRED
 - LAND OUTSIDE THE ORDER LIMITS

E2	JAN 2021	IM	KC	PROPOSED CHANGES TO THE DCO APPLICATION - JANUARY 2021	SZC Co
E1	FEB 2020	JH	KC	DCO SUBMISSION	SZC Co
REVISION	DATE	DRAWN	CHECKED	REASONS FOR REVISION/ COMMENTS	APPROVED

NOT PROTECTIVELY MARKED

COPYRIGHT:
 Reproduced from Ordnance Survey map with the permission of Ordnance Survey on behalf of the controller of Her Majesty's Stationery Office © Crown copyright (2021). All Rights reserved. NNB GenCo Licence: 0100060408



PROJECT:
 SIZEWELL C

DOCUMENT:
 LAND PLANS
 REGULATION 5(2)(i)

DRAWING TITLE:
 SPORTS FACILITIES
 LAND PLANS
 SHEET 11 OF 28

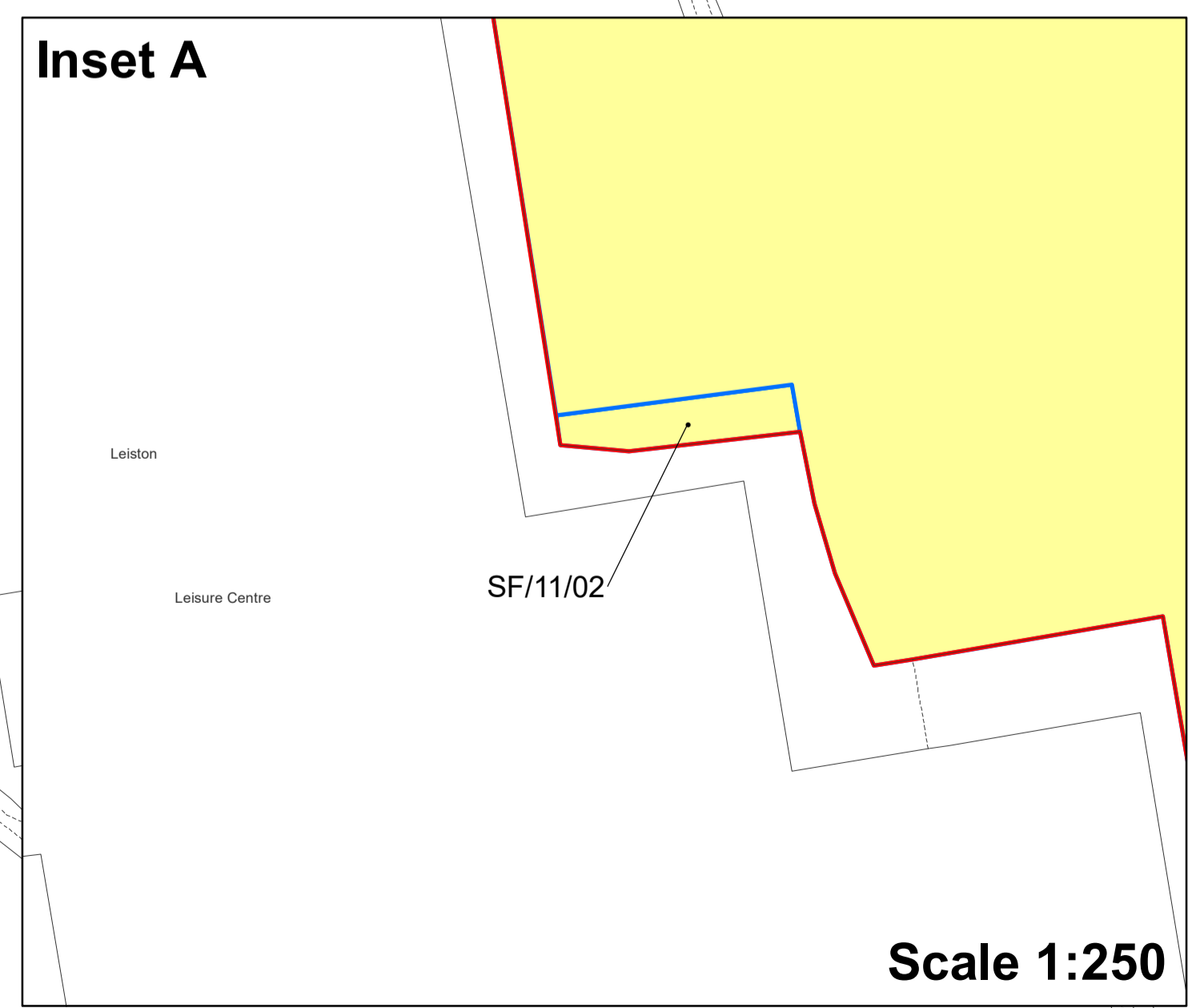
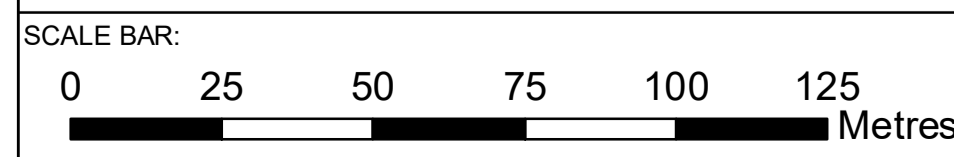
DRAWING NO:
 SZC/LP/11

REVISION:
 02


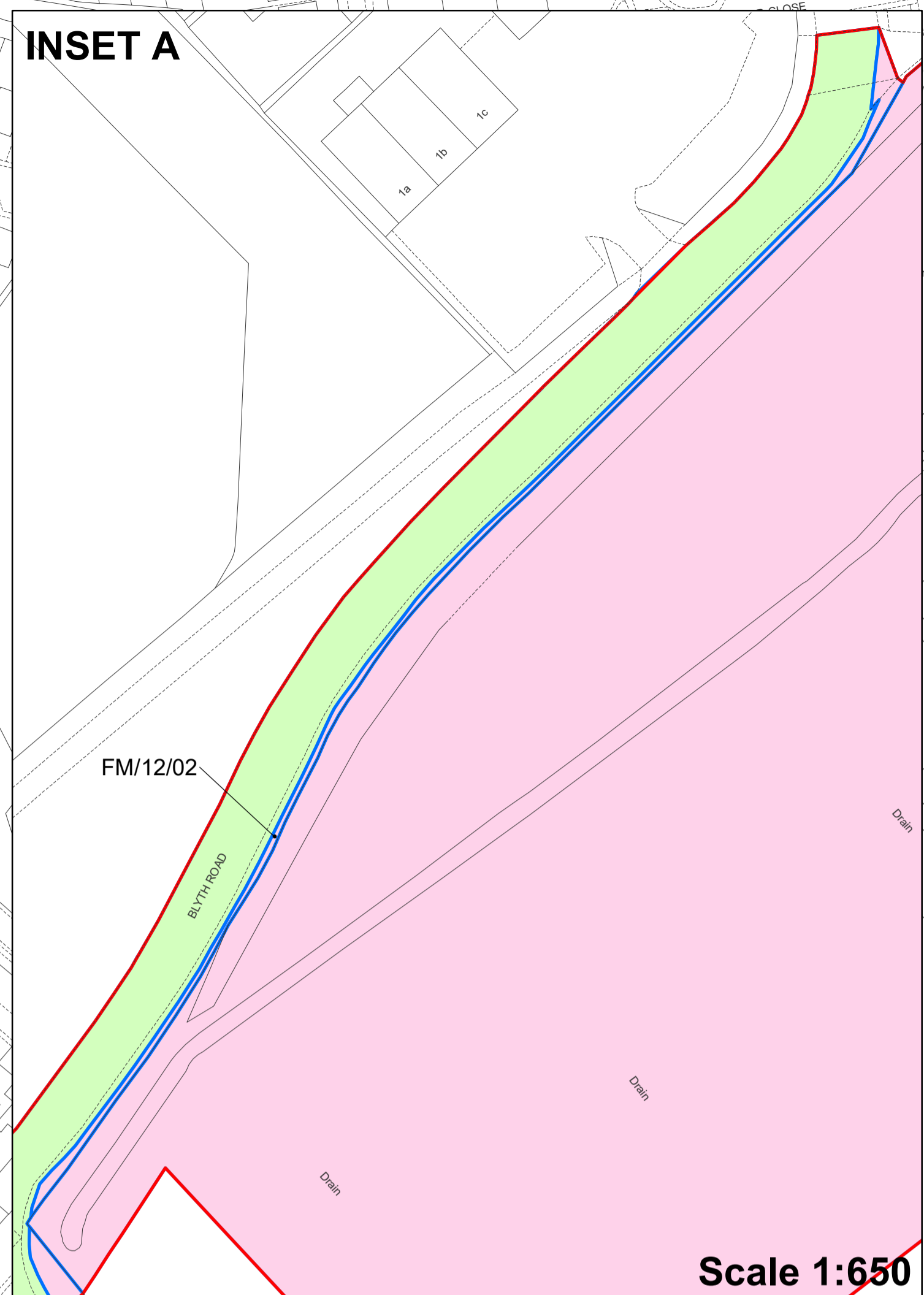
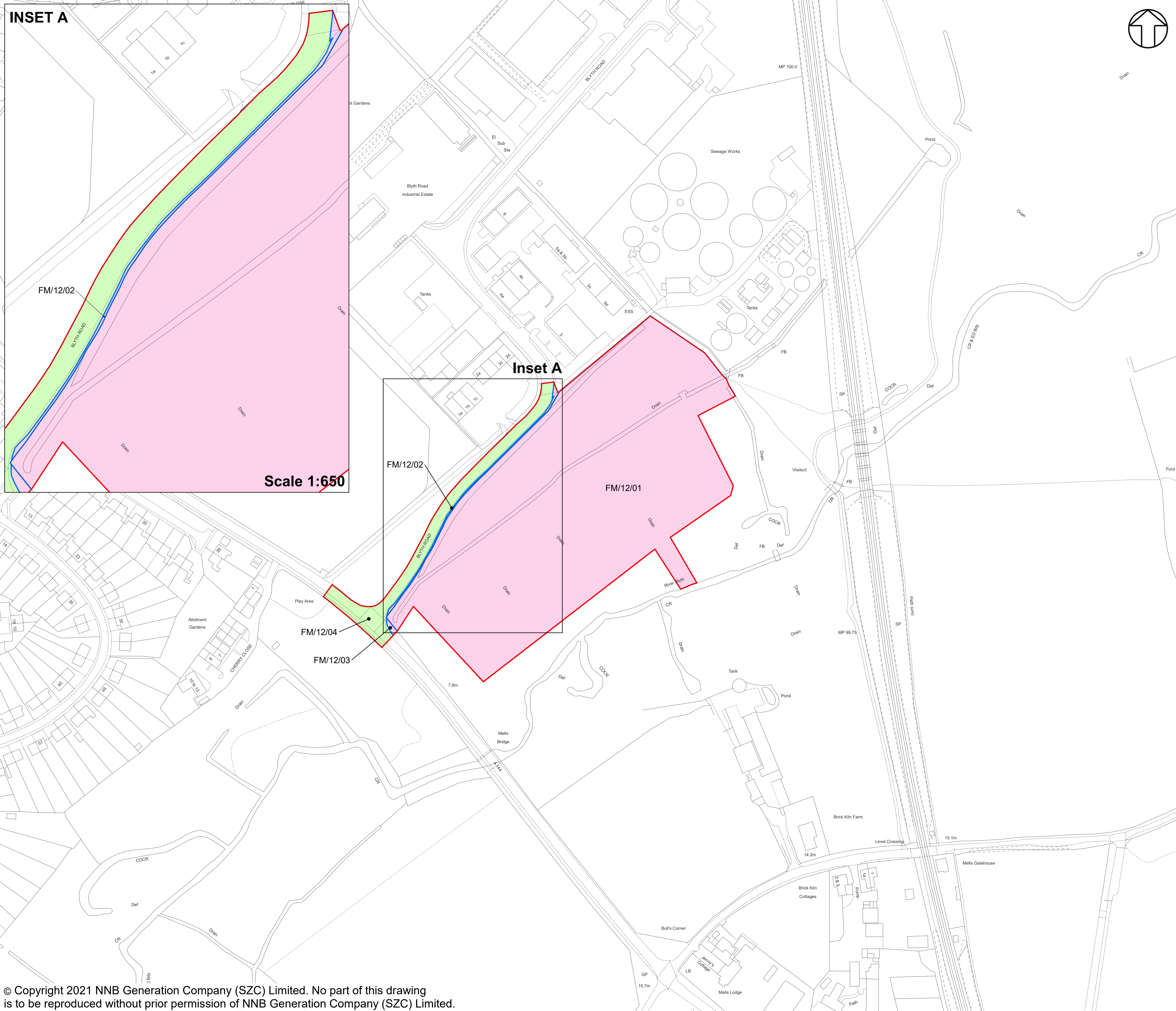
DATE: JAN 2021

DRAWN: I.M.

SCALE: 1:1,250 @A1



Scale 1:250



NOTES:
 PLOT BOUNDARIES (AS OTHERWISE SHOWN OUTLINED IN BLUE) ARE SHOWN BY A RED LINE WHERE THEY COINCIDE WITH THE BOUNDARY OF THE LAND OVER WHICH THERE IS POTENTIAL OVER-RIDING OR EXTINGUISHMENT OF RIGHTS.

- KEY:**
- POTENTIAL OVER-RIDING OR EXTINGUISHMENT OF RIGHTS
 - ALL FREEHOLD AND LEASEHOLD INTERESTS TO BE COMPULSORILY ACQUIRED
 - NON-HIGHWAY SUBJECT TO TEMPORARY POSSESSION
 - ACQUISITION OF RIGHTS BY THE CREATION OF NEW RIGHTS OR THE IMPOSITION OF RESTRICTIVE COVENANTS
 - PRESUMED HIGHWAY - SUBJECT TO TEMPORARY POSSESSION
 - PRESUMED HIGHWAY - FREEHOLD AND LEASEHOLD INTERESTS TO BE COMPULSORILY ACQUIRED
 - LAND OUTSIDE THE ORDER LIMITS

03	SEPT 2021	IM	KC	PROPOSED REDUCTION OF ORDER LIMITS - DEADLINE 8 SUBMISSION	SZC Co
02	JAN 2021	IM	KC	PROPOSED CHANGES TO THE DCO APPLICATION - JANUARY 2021	SZC Co
01	FEB 2020	JH	KC	DCO SUBMISSION	SZC Co
REVISION	DATE	DRAWN	CHECKED	REASONS FOR REVISION / COMMENTS	APPROVED

NOT PROTECTIVELY MARKED

COPYRIGHT:
 Reproduced from Ordnance Survey map with the permission of Ordnance Survey on behalf of the controller of Her Majesty's Stationery Office © Crown copyright (2021). All Rights reserved. NNB GenCo Licence: 0100060408



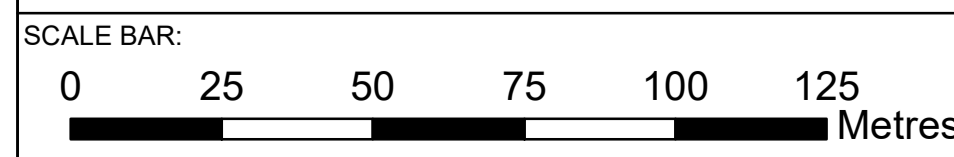
PROJECT:
 SIZEWELL C


DOCUMENT:
 LAND PLANS
 REGULATION 5(2)(i)

DRAWING TITLE:
 FEN MEADOW (HALESWORTH)
 LAND PLANS
 SHEET 12 OF 28

DRAWING NO: SZC/LP/12 **REVISION:** 03

DATE: SEPT 2021 **DRAWN:** I.M. **SCALE:** 1:1,250 @A1

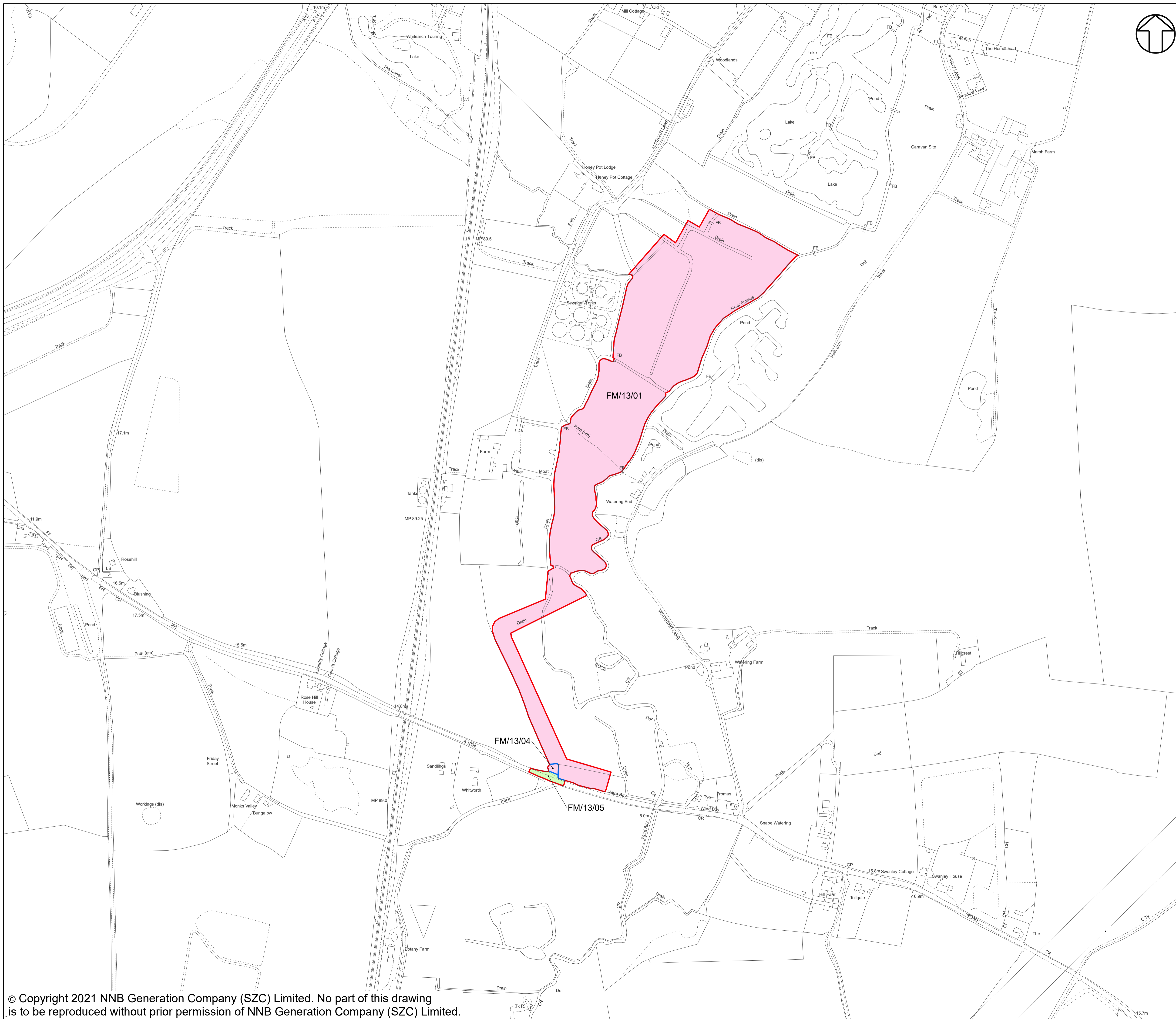




NOTES:
 PLOT BOUNDARIES (AS OTHERWISE SHOWN OUTLINED IN BLUE) ARE SHOWN BY A RED LINE WHERE THEY COINCIDE WITH THE BOUNDARY OF THE LAND OVER WHICH THERE IS POTENTIAL OVER-RIDING OR EXTINGUISHMENT OF RIGHTS.

KEY:

- POTENTIAL OVER-RIDING OR EXTINGUISHMENT OF RIGHTS
- ALL FREEHOLD AND LEASEHOLD INTERESTS TO BE COMPULSORILY ACQUIRED
- NON-HIGHWAY SUBJECT TO TEMPORARY POSSESSION
- ACQUISITION OF RIGHTS BY THE CREATION OF NEW RIGHTS OR THE IMPOSITION OF RESTRICTIVE COVENANTS
- PRESUMED HIGHWAY - SUBJECT TO TEMPORARY POSSESSION
- PRESUMED HIGHWAY - FREEHOLD AND LEASEHOLD INTERESTS TO BE COMPULSORILY ACQUIRED
- LAND OUTSIDE THE ORDER LIMITS



03	SEPT 2021	IM	KC	PROPOSED REDUCTION OF ORDER LIMITS - DEADLINE 8 SUBMISSION	SZC Co
02	JAN 2021	IM	KC	PROPOSED CHANGES TO THE DCO APPLICATION - JANUARY 2021	SZC Co
01	FEB 2020	JH	KC	DCO SUBMISSION	SZC Co
REVISION	DATE	DRAWN	CHECKED	REASONS FOR REVISION / COMMENTS	APPROVED

NOT PROTECTIVELY MARKED

COPYRIGHT:

Reproduced from Ordnance Survey map with the permission of Ordnance Survey on behalf of the controller of Her Majesty's Stationery Office © Crown copyright (2021). All Rights reserved. NNB GenCo Licence: 0100060408



PROJECT:
SIZEWELL C

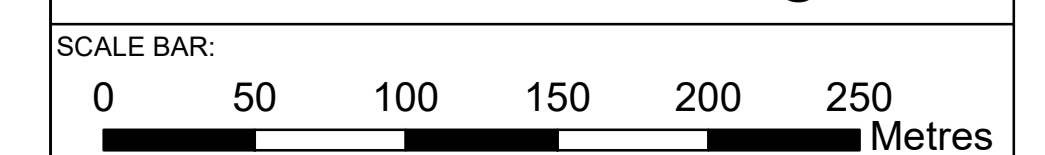
DOCUMENT:
**LAND PLANS
 REGULATION 5(2)(i)**

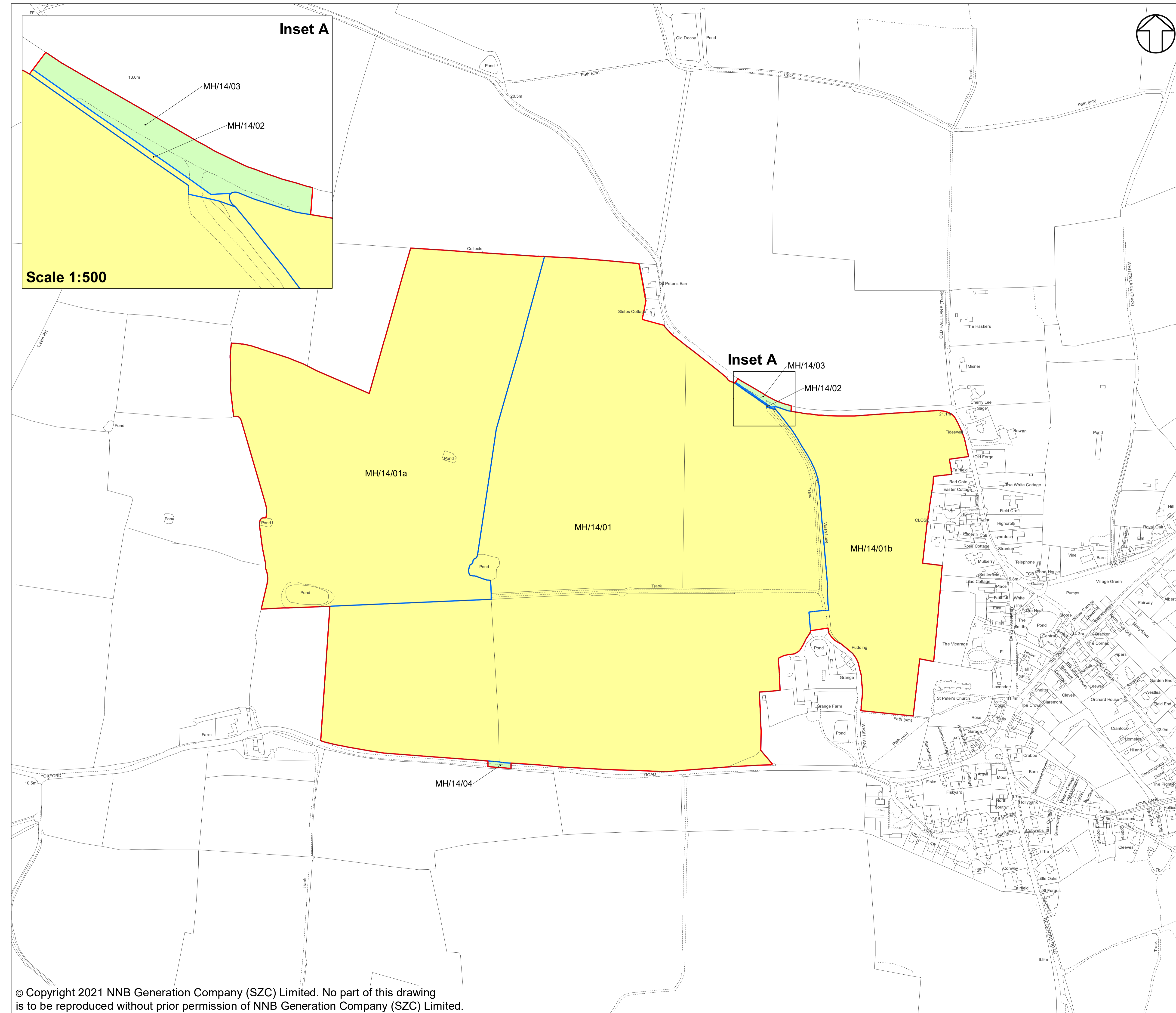
DRAWING TITLE:
**FEN MEADOW (BENHALL)
 LAND PLANS
 SHEET 13 OF 28**

DRAWING NO:
SZC/LP/13

REVISION:
03

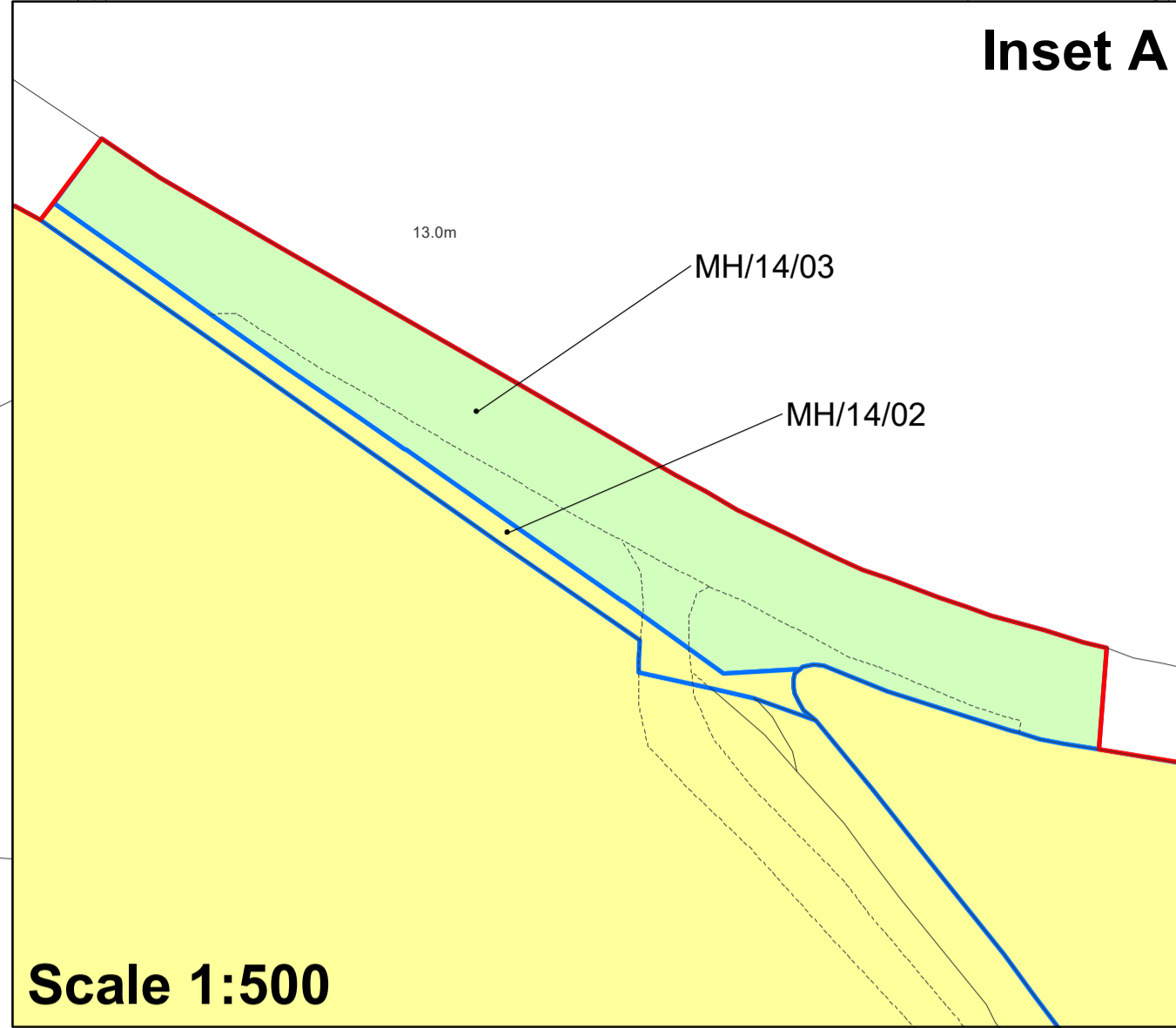
DATE: **SEPT 2021** DRAWN: **I.M.** SCALE: **1:2,500 @A1**



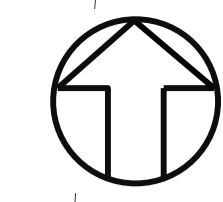
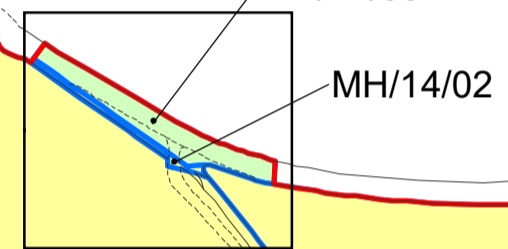


Scale 1:500

Inset A



Inset A



NOTES:
 PLOT BOUNDARIES (AS OTHERWISE SHOWN OUTLINED IN BLUE) ARE SHOWN BY A RED LINE WHERE THEY COINCIDE WITH THE BOUNDARY OF THE LAND OVER WHICH THERE IS POTENTIAL OVER-RIDING OR EXTINGUISHMENT OF RIGHTS.

- KEY:**
- POTENTIAL OVER-RIDING OR EXTINGUISHMENT OF RIGHTS
 - ALL FREEHOLD AND LEASEHOLD INTERESTS TO BE COMPULSORILY ACQUIRED
 - NON-HIGHWAY SUBJECT TO TEMPORARY POSSESSION
 - ACQUISITION OF RIGHTS BY THE CREATION OF NEW RIGHTS OR THE IMPOSITION OF RESTRICTIVE COVENANTS
 - PRESUMED HIGHWAY - SUBJECT TO TEMPORARY POSSESSION
 - PRESUMED HIGHWAY - FREEHOLD AND LEASEHOLD INTERESTS TO BE COMPULSORILY ACQUIRED
 - LAND OUTSIDE THE ORDER

03	SEPT 2021	IM	KC	DCO APPLICATION - DEADLINE 8 SUBMISSION (DATED 24 SEP 2021)	SZC Co
02	JAN 2021	IM	KC	PROPOSED CHANGES TO THE DCO APPLICATION - JANUARY 2021	SZC Co
01	FEB 2020	JH	KC	DCO SUBMISSION	SZC Co
REVISION	DATE	DRAWN	CHECKED	REASONS FOR REVISION/ COMMENTS	APPROVED

NOT PROTECTIVELY MARKED

COPYRIGHT:
 Reproduced from Ordnance Survey map with the permission of Ordnance Survey on behalf of the controller of Her Majesty's Stationery Office © Crown copyright (2021). All Rights reserved. NNB GenCo Licence: 0100060408



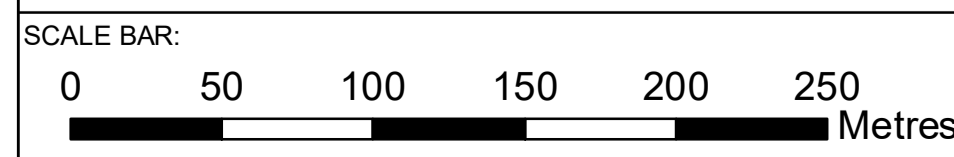
PROJECT:
 SIZEWELL C


DOCUMENT:
 LAND PLANS
 REGULATION 5(2)(i)

DRAWING TITLE:
 MARSH HARRIER HABITAT
 LAND PLANS
 SHEET 14 OF 28

DRAWING NO: SZC/LP/14 **REVISION:** 03

DATE: SEPT 2021 **DRAWN:** I.M. **SCALE:** 1:2,500 @A1

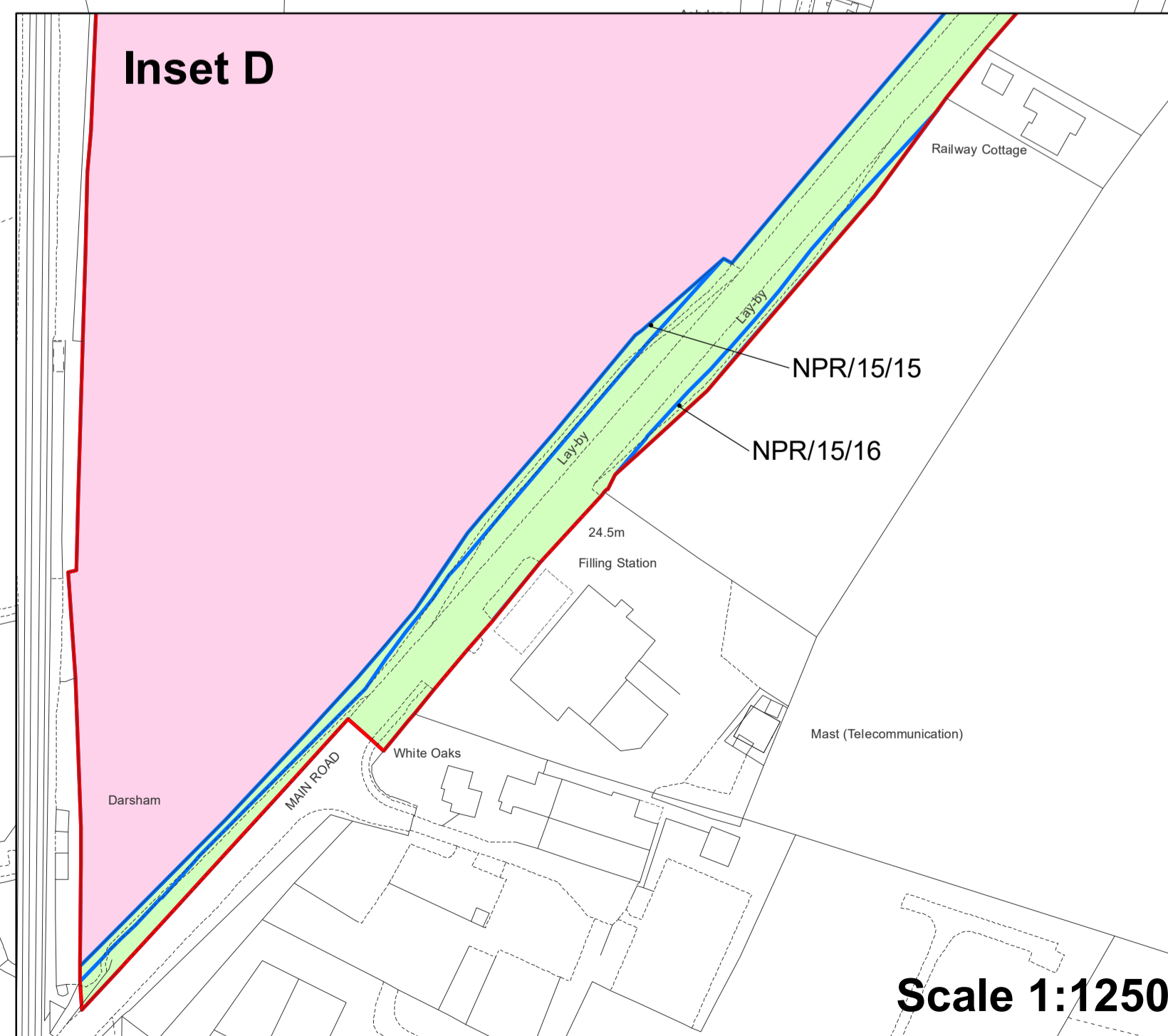
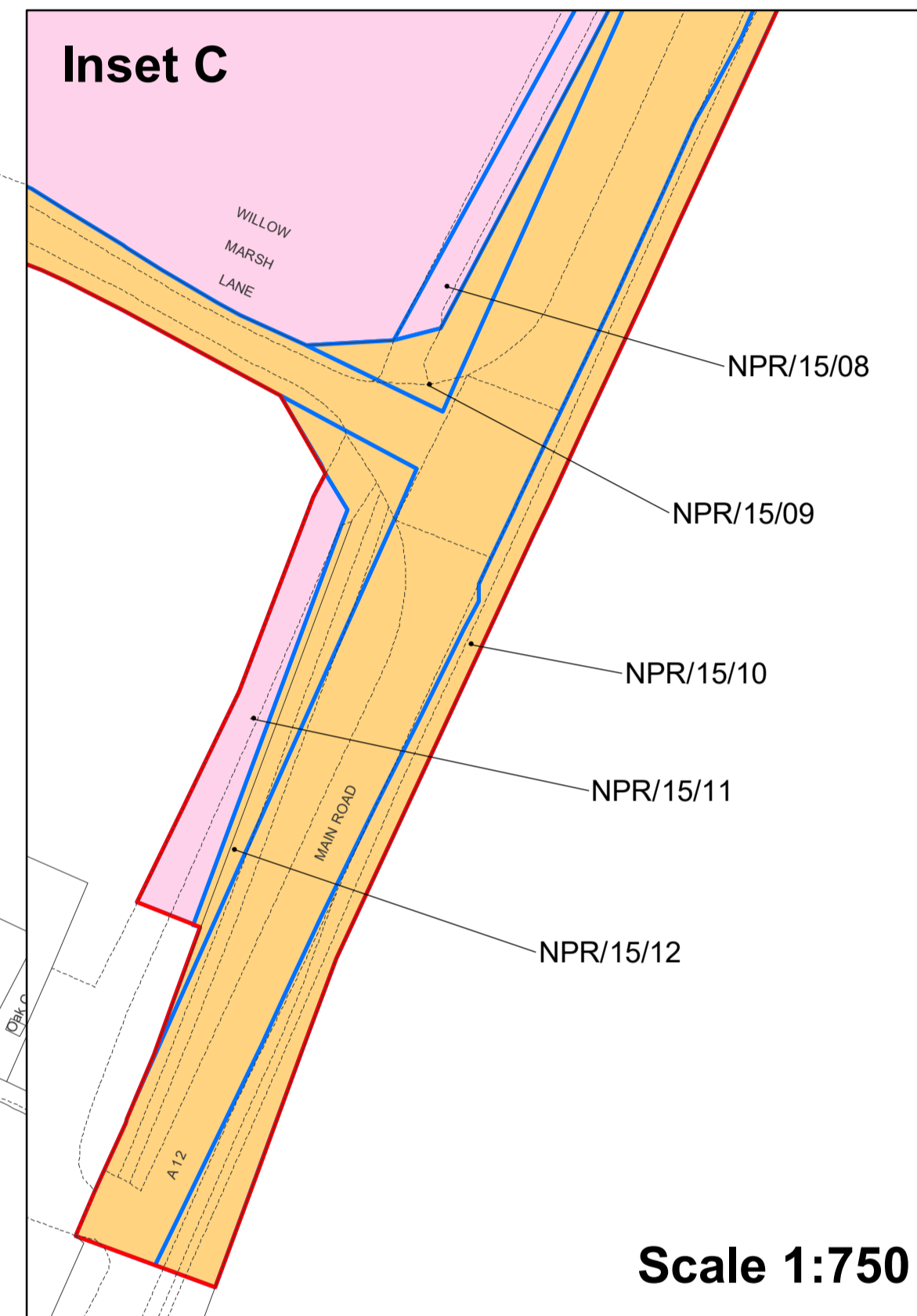
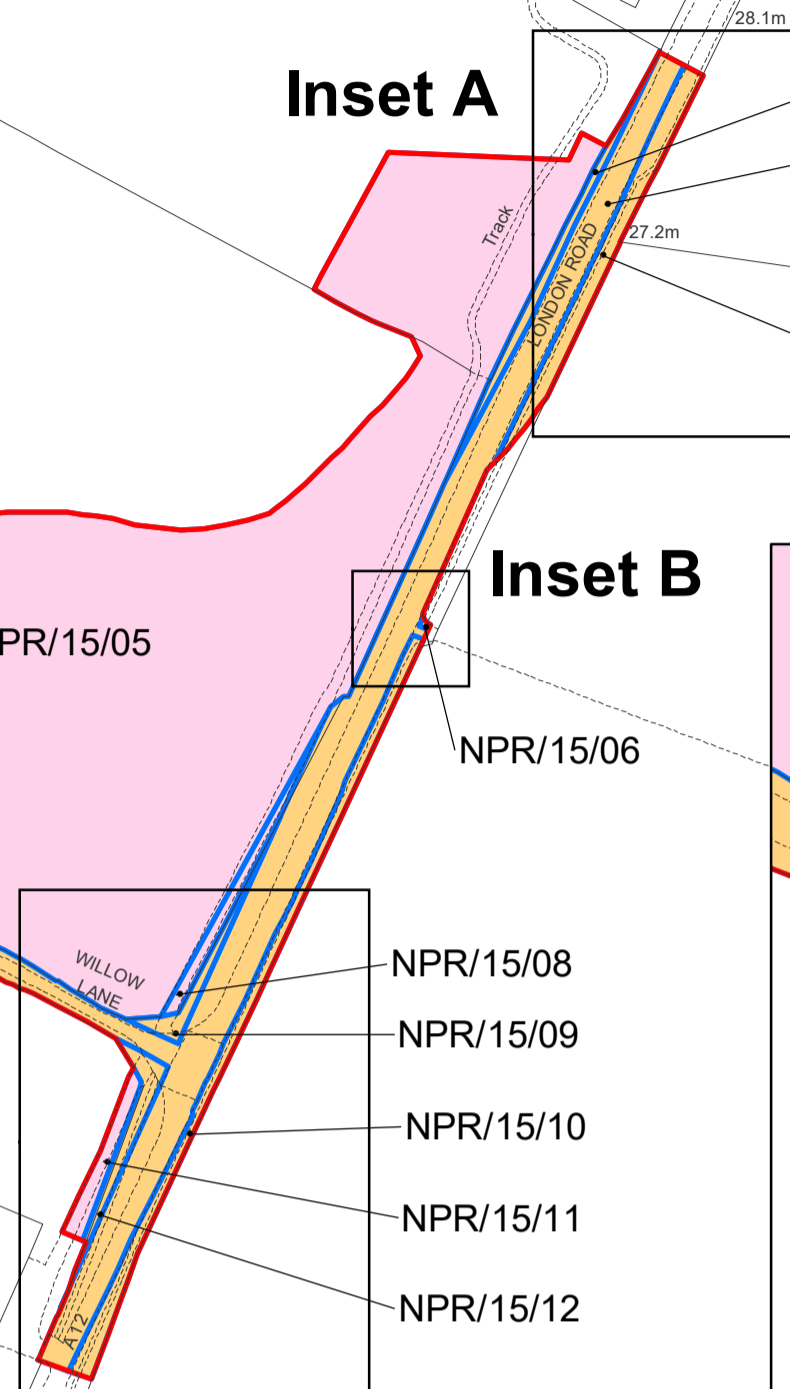
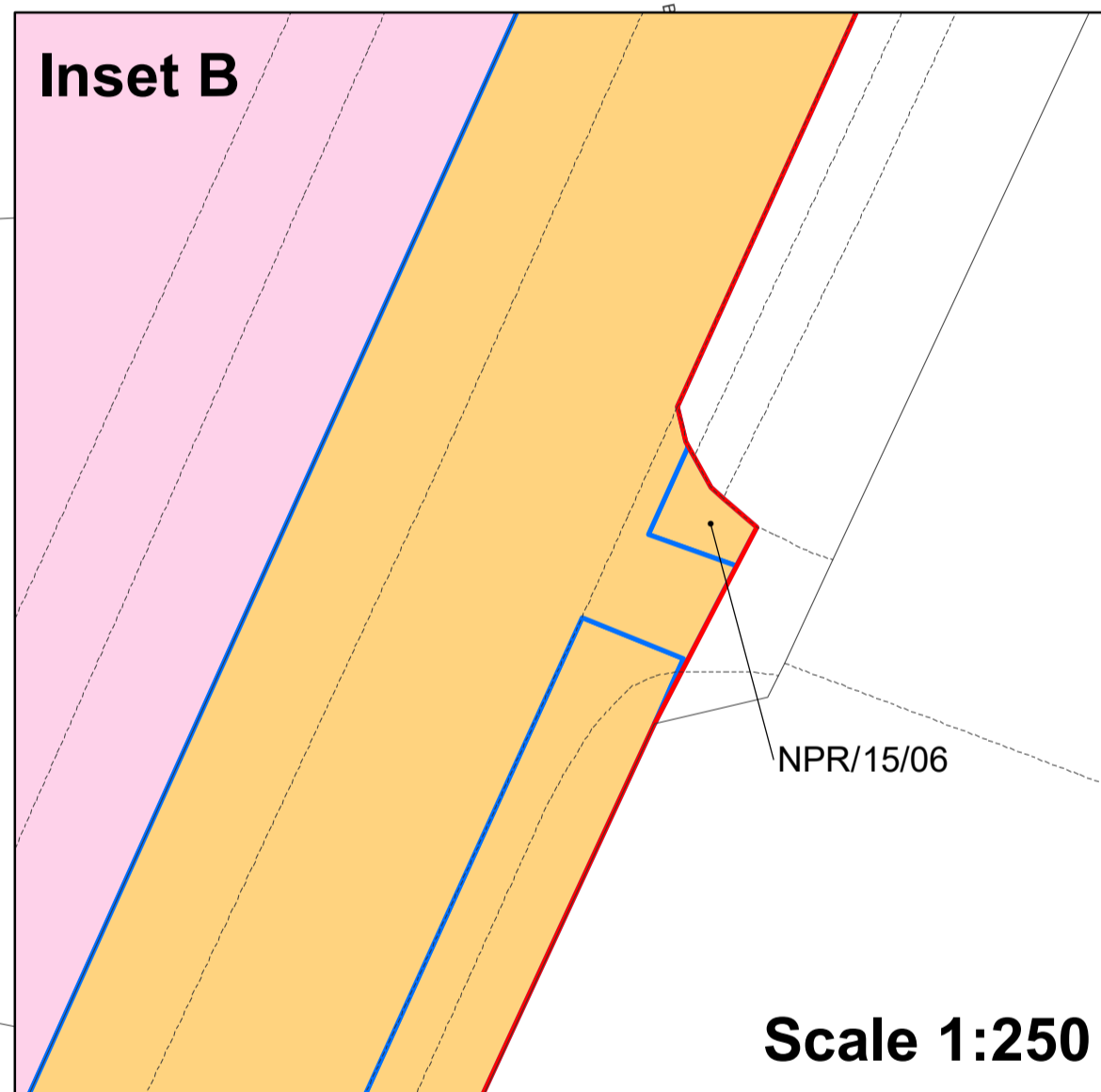
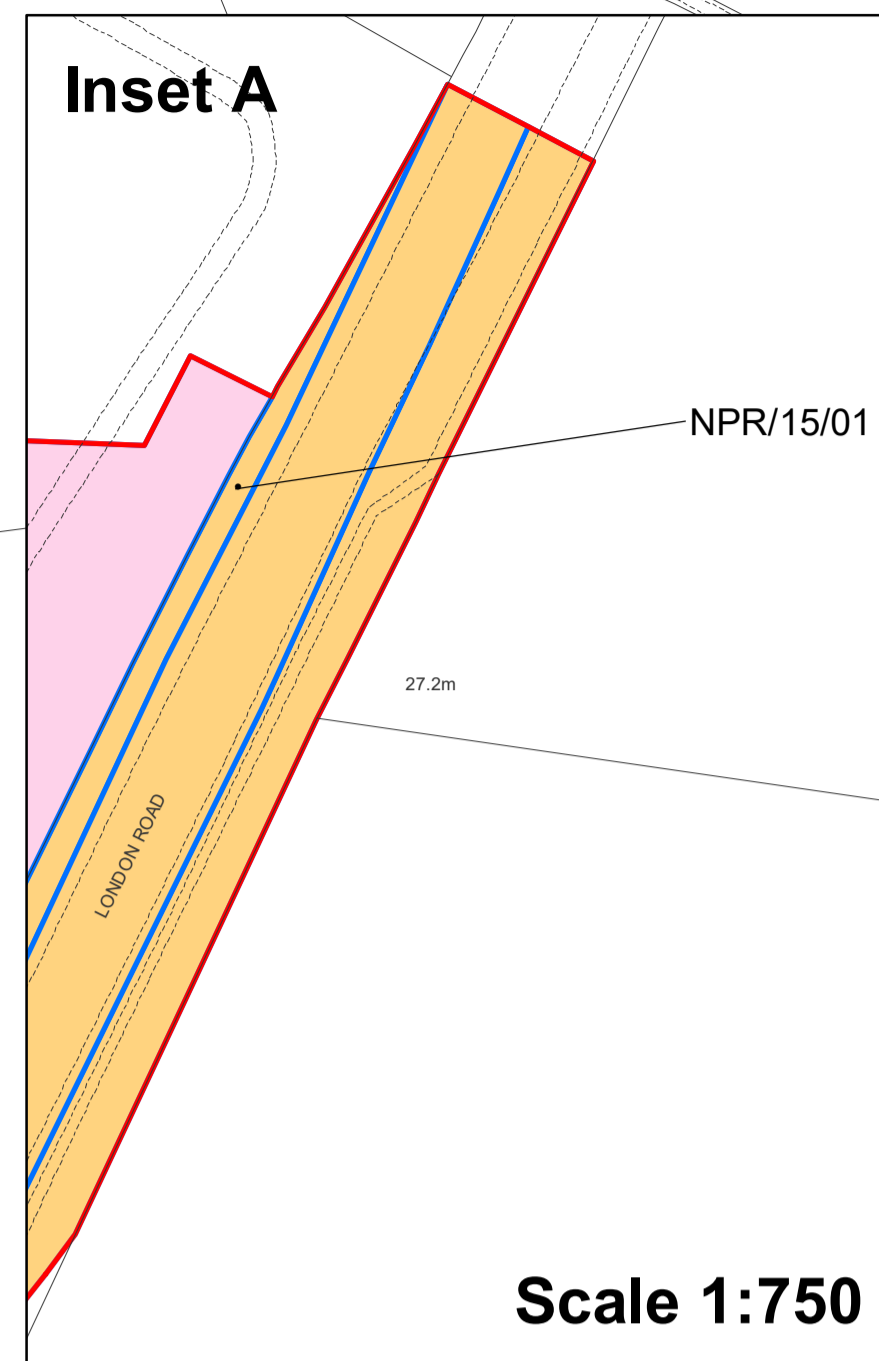




NOTES:
 PLOT BOUNDARIES (AS OTHERWISE SHOWN OUTLINED IN BLUE) ARE SHOWN BY A RED LINE WHERE THEY COINCIDE WITH THE BOUNDARY OF THE LAND OVER WHICH THERE IS POTENTIAL OVER-RIDING OR EXTINGUISHMENT OF RIGHTS.

KEY:

- POTENTIAL OVER-RIDING OR EXTINGUISHMENT OF RIGHTS
- ALL FREEHOLD AND LEASEHOLD INTERESTS TO BE COMPULSORILY ACQUIRED
- NON-HIGHWAY SUBJECT TO TEMPORARY POSSESSION
- ACQUISITION OF RIGHTS BY THE CREATION OF NEW RIGHTS OR THE IMPOSITION OF RESTRICTIVE COVENANTS
- PRESUMED HIGHWAY - SUBJECT TO TEMPORARY POSSESSION
- PRESUMED HIGHWAY - FREEHOLD AND LEASEHOLD INTERESTS TO BE COMPULSORILY ACQUIRED
- LAND OUTSIDE THE ORDER LIMITS



E2	JAN 2021	IM	KC	PROPOSED CHANGES TO THE DCO APPLICATION - JANUARY 2021	SZC Co
E1	FEB 2020	JH	KC	DCO SUBMISSION	SZC Co
REVISION	DATE	DRAWN	CHECKED	REASONS FOR REVISION/ COMMENTS	APPROVED

NOT PROTECTIVELY MARKED

COPYRIGHT:

Reproduced from Ordnance Survey map with the permission of Ordnance Survey on behalf of the controller of Her Majesty's Stationery Office © Crown copyright (2021). All Rights reserved. NNB GenCo Licence: 0100060408



PROJECT:
 SIZEWELL C

DOCUMENT:
 LAND PLANS
 REGULATION 5(2)(i)

DRAWING TITLE:
 NORTHERN PARK AND RIDE
 LAND PLANS
 SHEET 15 OF 28

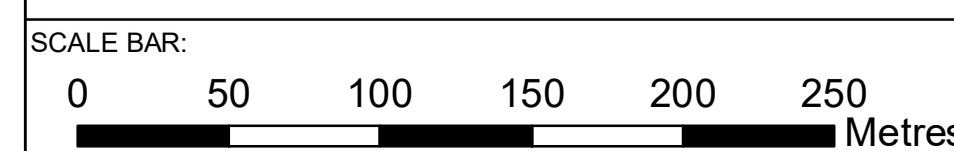
DRAWING NO:
 SZC/LP/15

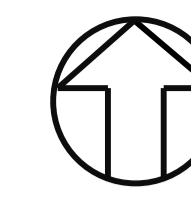
REVISION:
 02

DATE: JAN 2021

DRAWN: I.M.

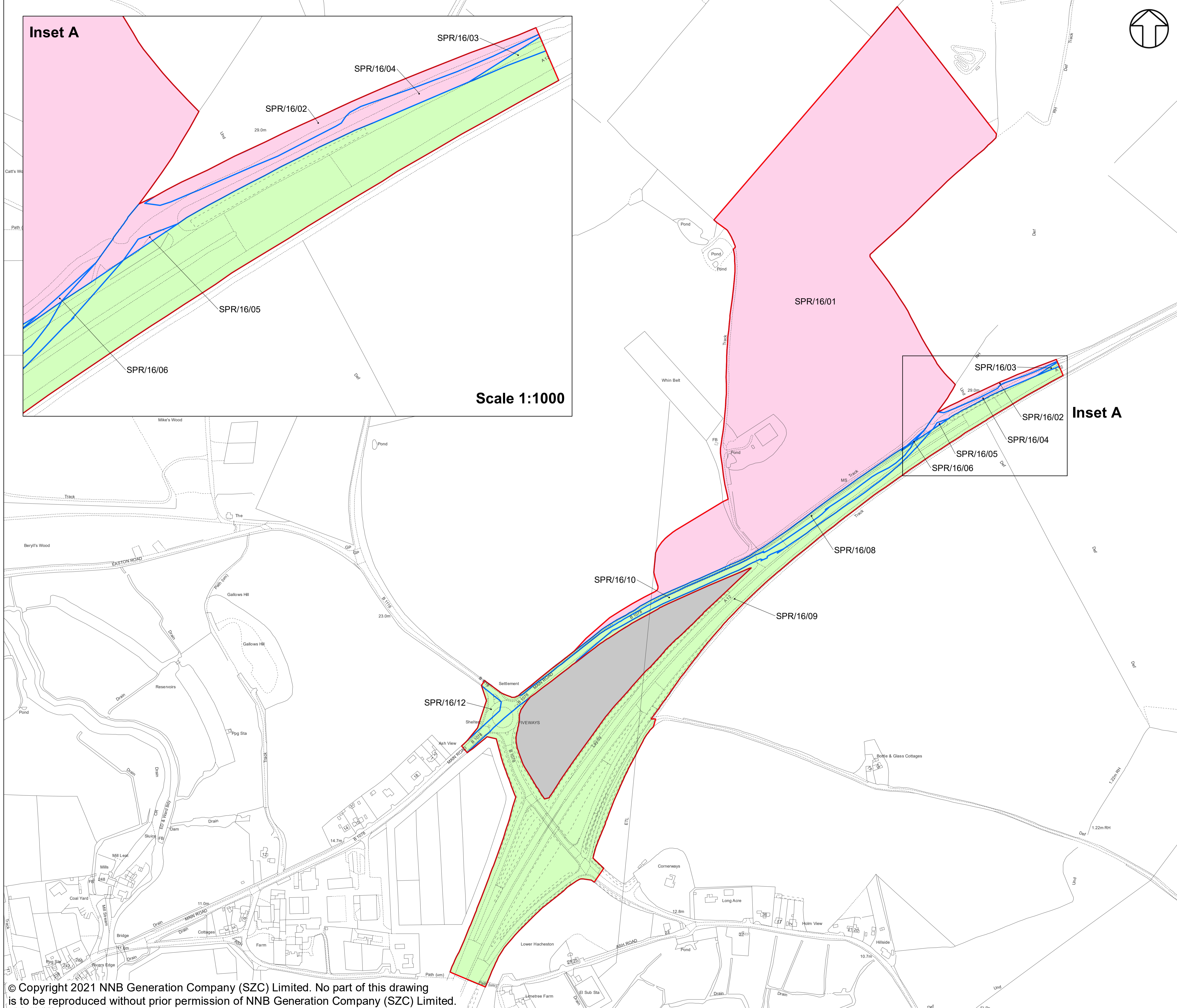
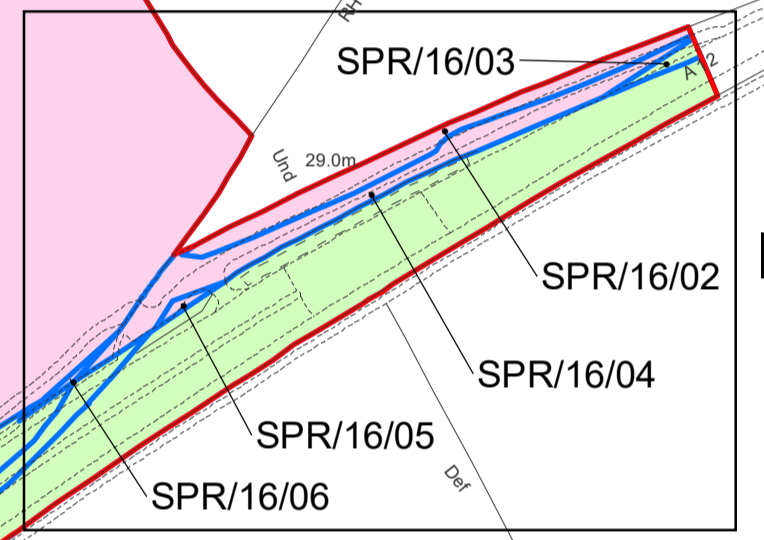
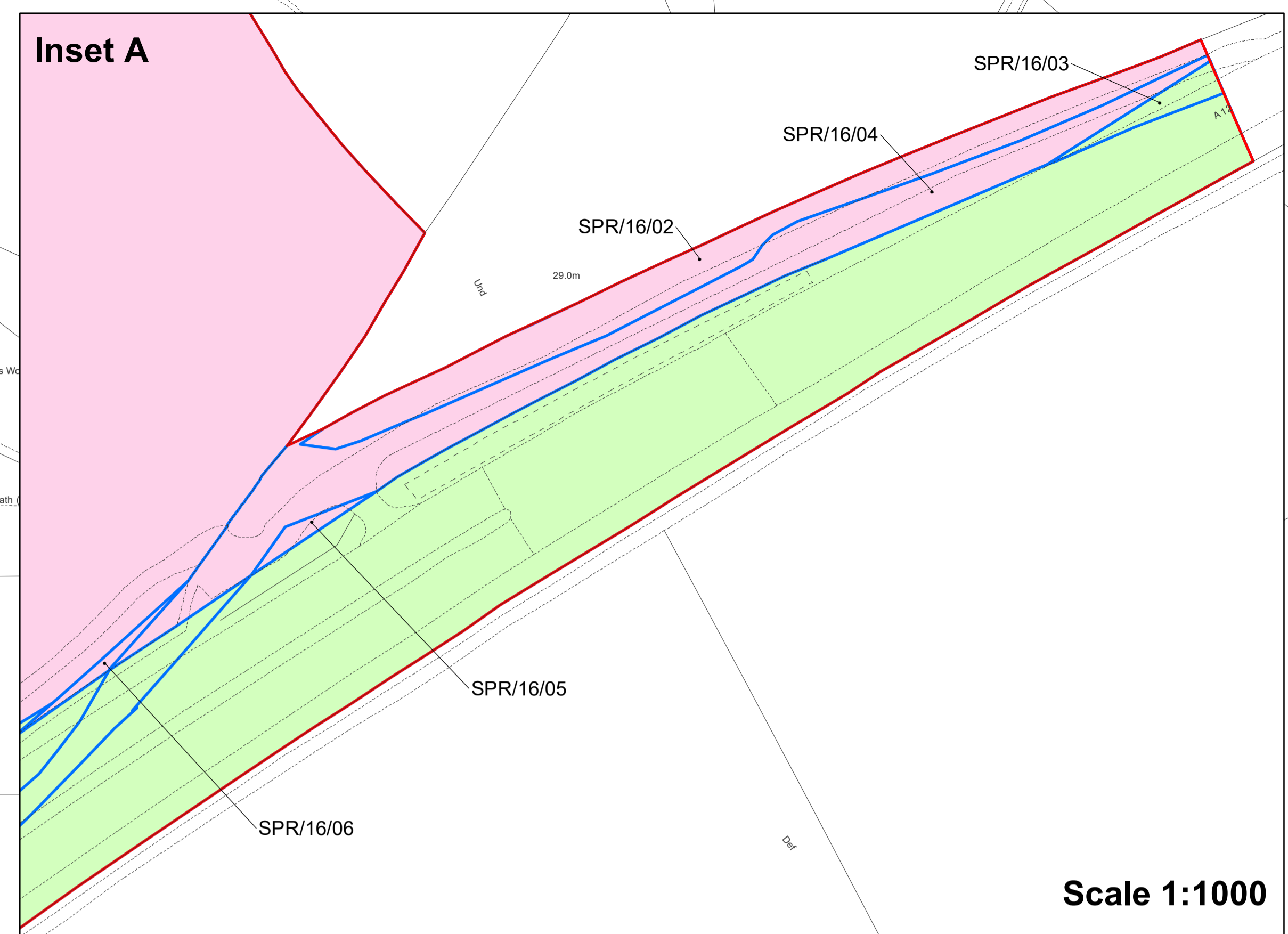
SCALE: 1:2,500 @A1





NOTES:
 PLOT BOUNDARIES (AS OTHERWISE SHOWN OUTLINED IN BLUE) ARE SHOWN BY A RED LINE WHERE THEY COINCIDE WITH THE BOUNDARY OF THE LAND OVER WHICH THERE IS POTENTIAL OVER-RIDING OR EXTINGUISHMENT OF RIGHTS.

- KEY:**
- POTENTIAL OVER-RIDING OR EXTINGUISHMENT OF RIGHTS
 - ALL FREEHOLD AND LEASEHOLD INTERESTS TO BE COMPULSORILY ACQUIRED
 - NON-HIGHWAY SUBJECT TO TEMPORARY POSSESSION
 - ACQUISITION OF RIGHTS BY THE CREATION OF NEW RIGHTS OR THE IMPOSITION OF RESTRICTIVE COVENANTS
 - PRESUMED HIGHWAY - SUBJECT TO TEMPORARY POSSESSION
 - PRESUMED HIGHWAY - FREEHOLD AND LEASEHOLD INTERESTS TO BE COMPULSORILY ACQUIRED
 - LAND OUTSIDE THE ORDER LIMITS



E2	JAN 2021	IM	KC	PROPOSED CHANGES TO THE DCO APPLICATION - JANUARY 2021	SZC Co
E1	FEB 2020	JH	KC	DCO SUBMISSION	SZC Co
REVISION	DATE	DRAWN	CHECKED	REASONS FOR REVISION/ COMMENTS	APPROVED

NOT PROTECTIVELY MARKED

COPYRIGHT:
 Reproduced from Ordnance Survey map with the permission of Ordnance Survey on behalf of the controller of Her Majesty's Stationery Office © Crown copyright (2021). All Rights reserved. NNB GenCo Licence: 0100060408



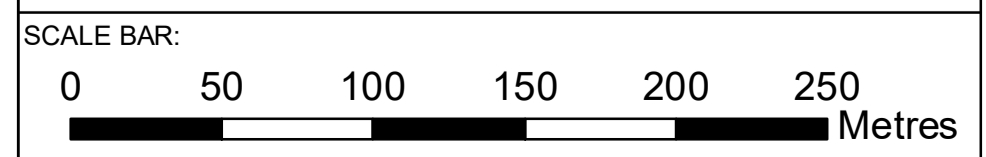
PROJECT:
 SIZEWELL C


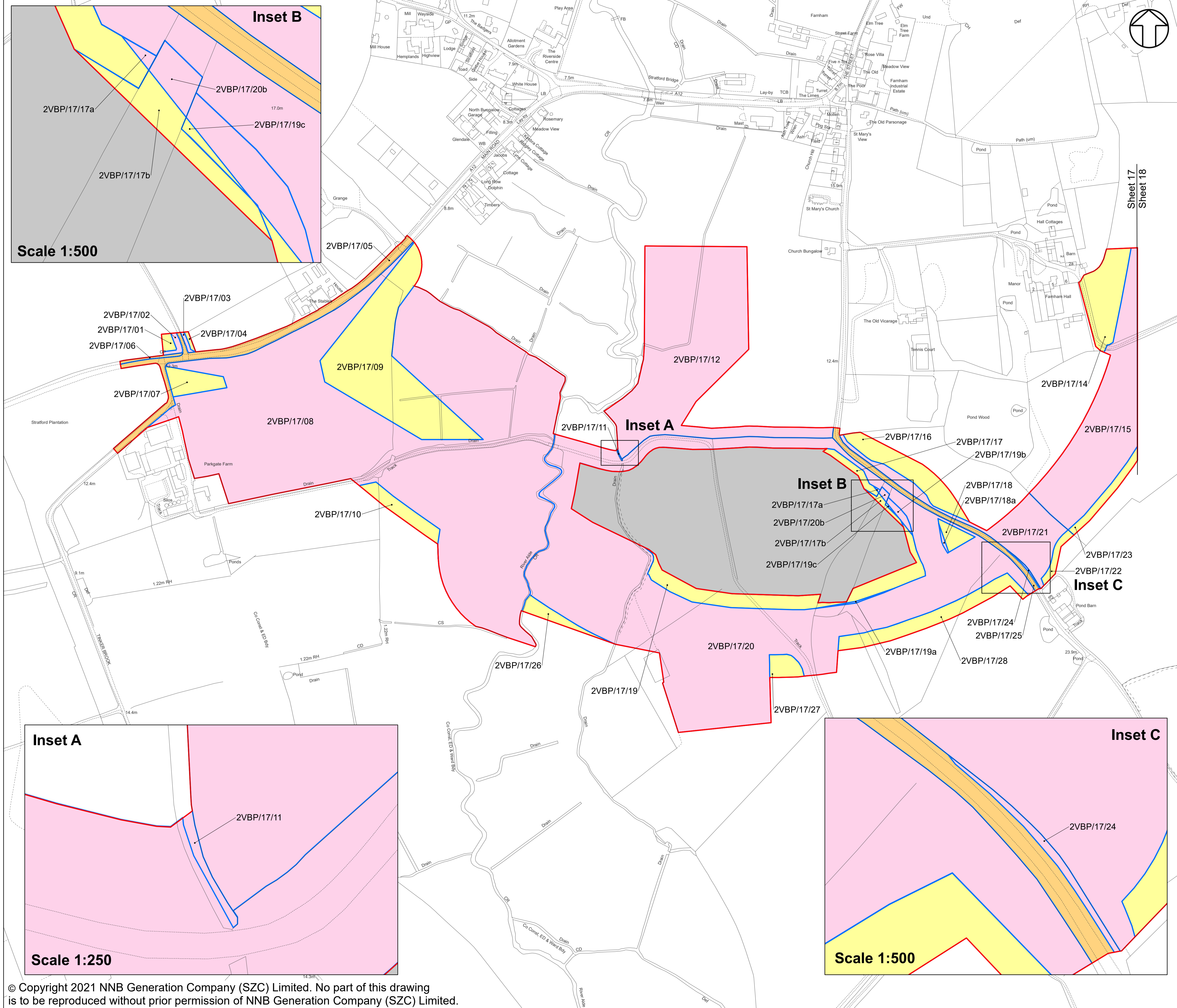
DOCUMENT:
 LAND PLANS
 REGULATION 5(2)(i)

DRAWING TITLE:
 SOUTHERN PARK AND RIDE
 LAND PLANS
 SHEET 16 OF 28

DRAWING NO: SZC/LP/16 **REVISION:** 02

DATE: JAN 2021 **DRAWN:** I.M. **SCALE:** 1:2,500 @A1





NOTES:
 PLOT BOUNDARIES (AS OTHERWISE SHOWN OUTLINED IN BLUE) ARE SHOWN BY A RED LINE WHERE THEY COINCIDE WITH THE BOUNDARY OF THE LAND OVER WHICH THERE IS POTENTIAL OVER-RIDING OR EXTINGUISHMENT OF RIGHTS.

- KEY:**
- POTENTIAL OVER-RIDING OR EXTINGUISHMENT OF RIGHTS
 - ALL FREEHOLD AND LEASEHOLD INTERESTS TO BE COMPULSORILY ACQUIRED
 - NON-HIGHWAY SUBJECT TO TEMPORARY POSSESSION
 - ACQUISITION OF RIGHTS BY THE CREATION OF NEW RIGHTS OR THE IMPOSITION OF RESTRICTIVE COVENANTS
 - PRESUMED HIGHWAY - SUBJECT TO TEMPORARY POSSESSION
 - PRESUMED HIGHWAY - FREEHOLD AND LEASEHOLD INTERESTS TO BE COMPULSORILY ACQUIRED
 - LAND OUTSIDE THE ORDER LIMITS

03	JULY 2021	IM	KC	PROPOSED CHANGES TO THE DCO APPLICATION - JULY 2021	SZC Co
02	JAN 2021	IM	KC	PROPOSED CHANGES TO THE DCO APPLICATION - JANUARY 2021	SZC Co
01	FEB 2020	JH	KC	DCO SUBMISSION	SZC Co
REVISION	DATE	DRAWN	CHECKED	REASONS FOR REVISION / COMMENTS	APPROVED

NOT PROTECTIVELY MARKED

COPYRIGHT:
 Reproduced from Ordnance Survey map with the permission of Ordnance Survey on behalf of the controller of Her Majesty's Stationery Office © Crown copyright (2021). All Rights reserved. NNB GenCo Licence: 0100060408



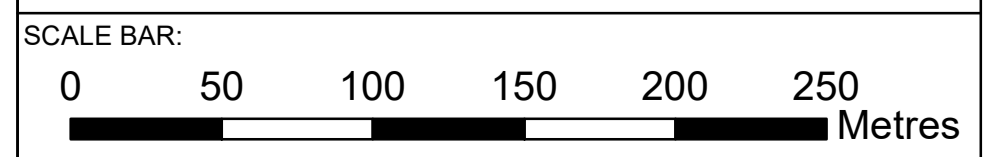
PROJECT:
 SIZEWELL C

DOCUMENT:
 LAND PLANS
 REGULATION 5(2)(i)

DRAWING TITLE:
 TWO VILLAGE BYPASS
 LAND PLANS
 SHEET 17 OF 28

DRAWING NO: SZC/LP/17 **REVISION:** 03

DATE: JULY 2021 **DRAWN:** I.M. **SCALE:** 1:2,500 @A1



Scale 1:500

Inset A

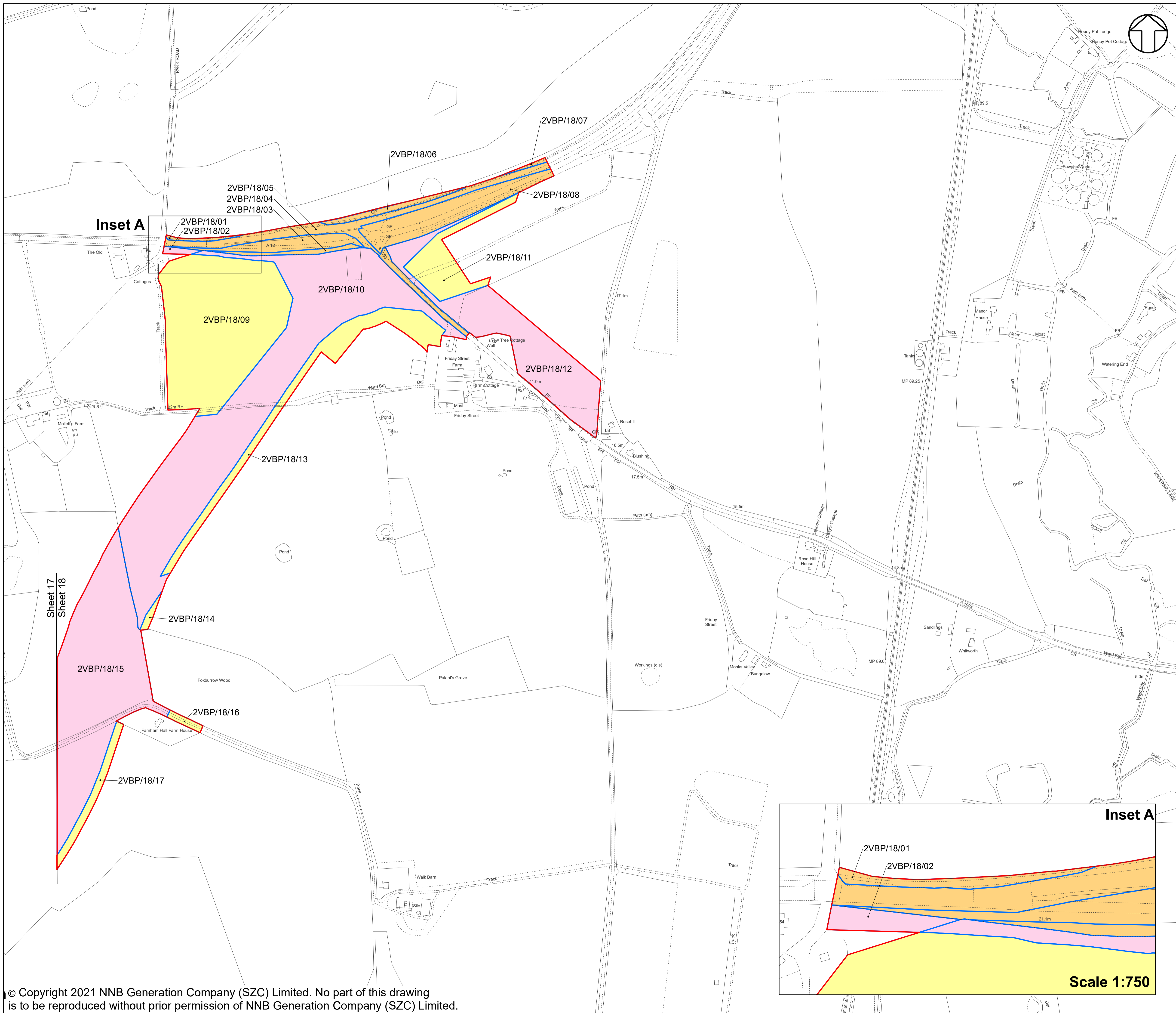
Scale 1:250

Inset A

Inset B

Scale 1:500

Inset C



NOTES:
 PLOT BOUNDARIES (AS OTHERWISE SHOWN OUTLINED IN BLUE) ARE SHOWN BY A RED LINE WHERE THEY COINCIDE WITH THE BOUNDARY OF THE LAND OVER WHICH THERE IS POTENTIAL OVER-RIDING OR EXTINGUISHMENT OF RIGHTS.

- KEY:**
- POTENTIAL OVER-RIDING OR EXTINGUISHMENT OF RIGHTS
 - ALL FREEHOLD AND LEASEHOLD INTERESTS TO BE COMPULSORILY ACQUIRED
 - NON-HIGHWAY SUBJECT TO TEMPORARY POSSESSION
 - ACQUISITION OF RIGHTS BY THE CREATION OF NEW RIGHTS OR THE IMPOSITION OF RESTRICTIVE COVENANTS
 - PRESUMED HIGHWAY - SUBJECT TO TEMPORARY POSSESSION
 - PRESUMED HIGHWAY - FREEHOLD AND LEASEHOLD INTERESTS TO BE COMPULSORILY ACQUIRED
 - LAND OUTSIDE THE ORDER LIMITS

03	JULY 2021	IM	KC	PROPOSED CHANGES TO THE DCO APPLICATION - JULY 2021	SZC CG
02	JAN 2021	IM	KC	PROPOSED CHANGES TO THE DCO APPLICATION - JANUARY 2021	SZC CG
01	FEB 2020	JH	KC	DCO SUBMISSION	SZC CG
REVISION	DATE	DRAWN	CHECKED	REASONS FOR REVISION / COMMENTS	APPROVED

NOT PROTECTIVELY MARKED

COPYRIGHT:
 Reproduced from Ordnance Survey map with the permission of Ordnance Survey on behalf of the controller of Her Majesty's Stationery Office © Crown copyright (2021). All Rights reserved. NNB GenCo Licence: 0100060408

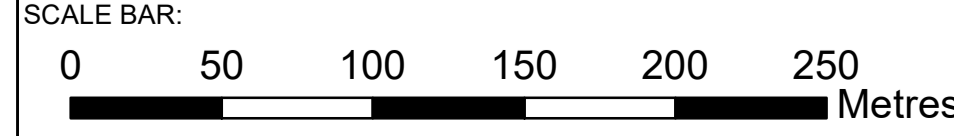


PROJECT:
 SIZEWELL C

DOCUMENT:
 LAND PLANS
 REGULATION 5(2)(i)

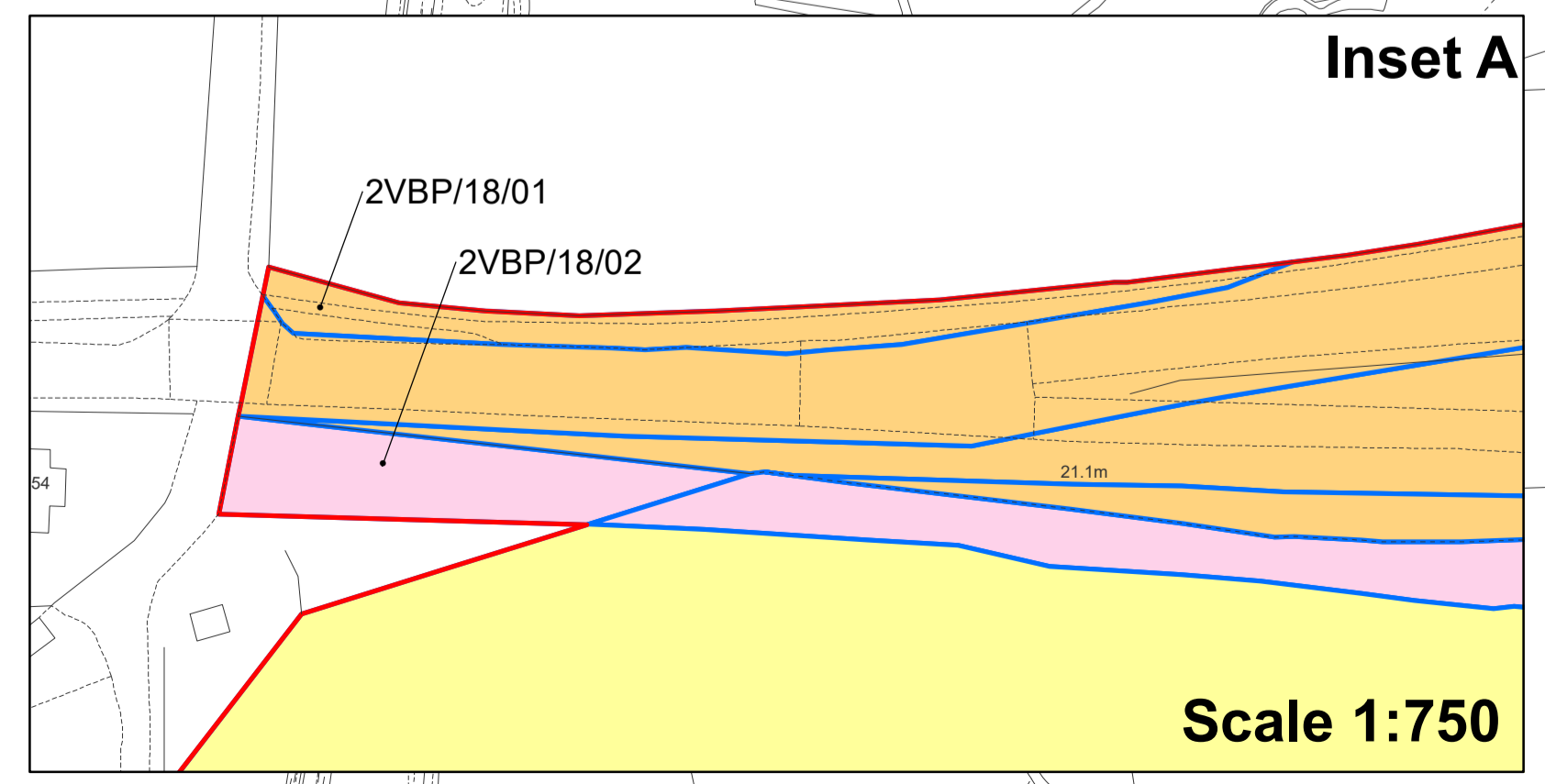
DRAWING TITLE:
 TWO VILLAGE BYPASS
 LAND PLANS
 SHEET 18 OF 28

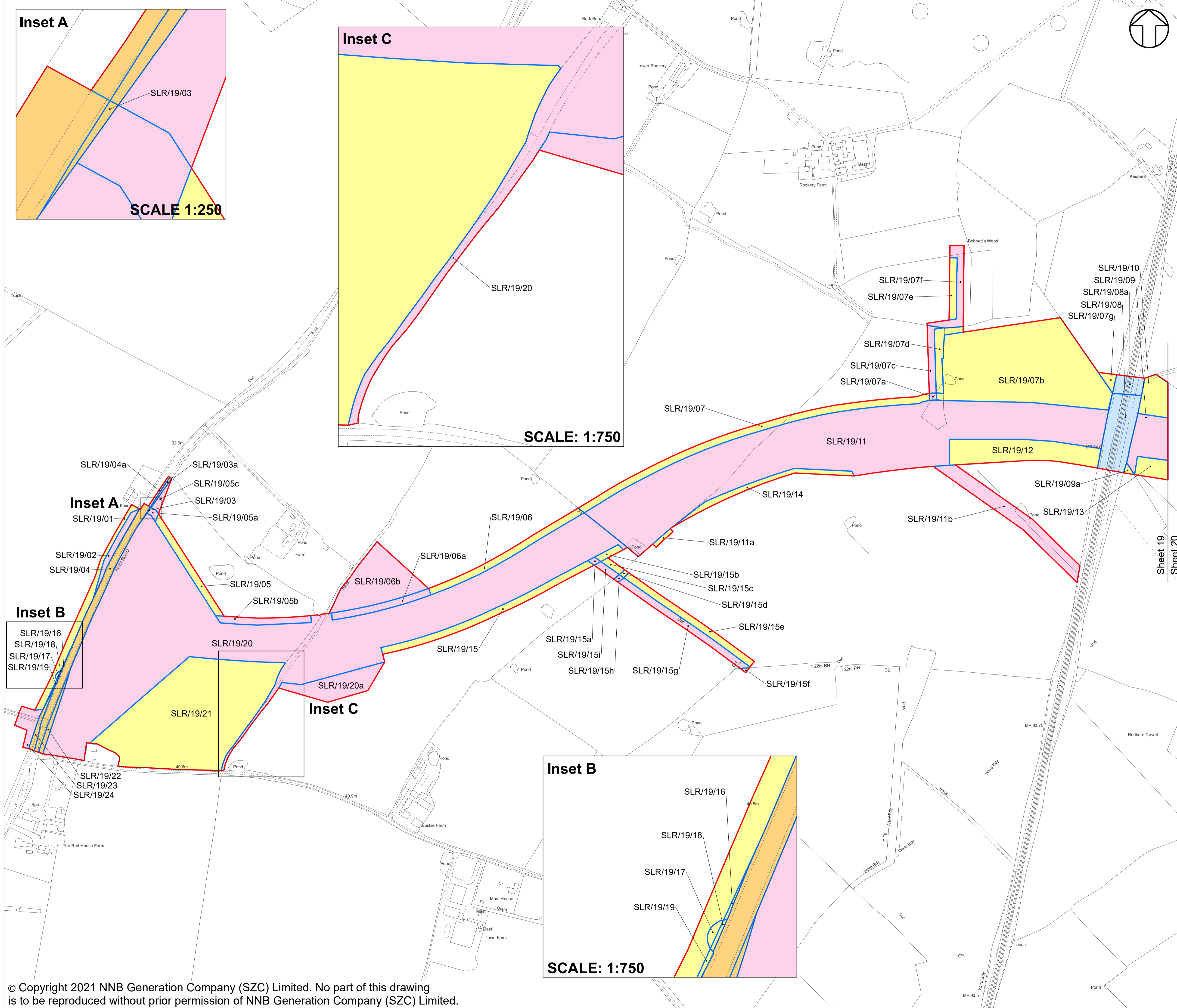
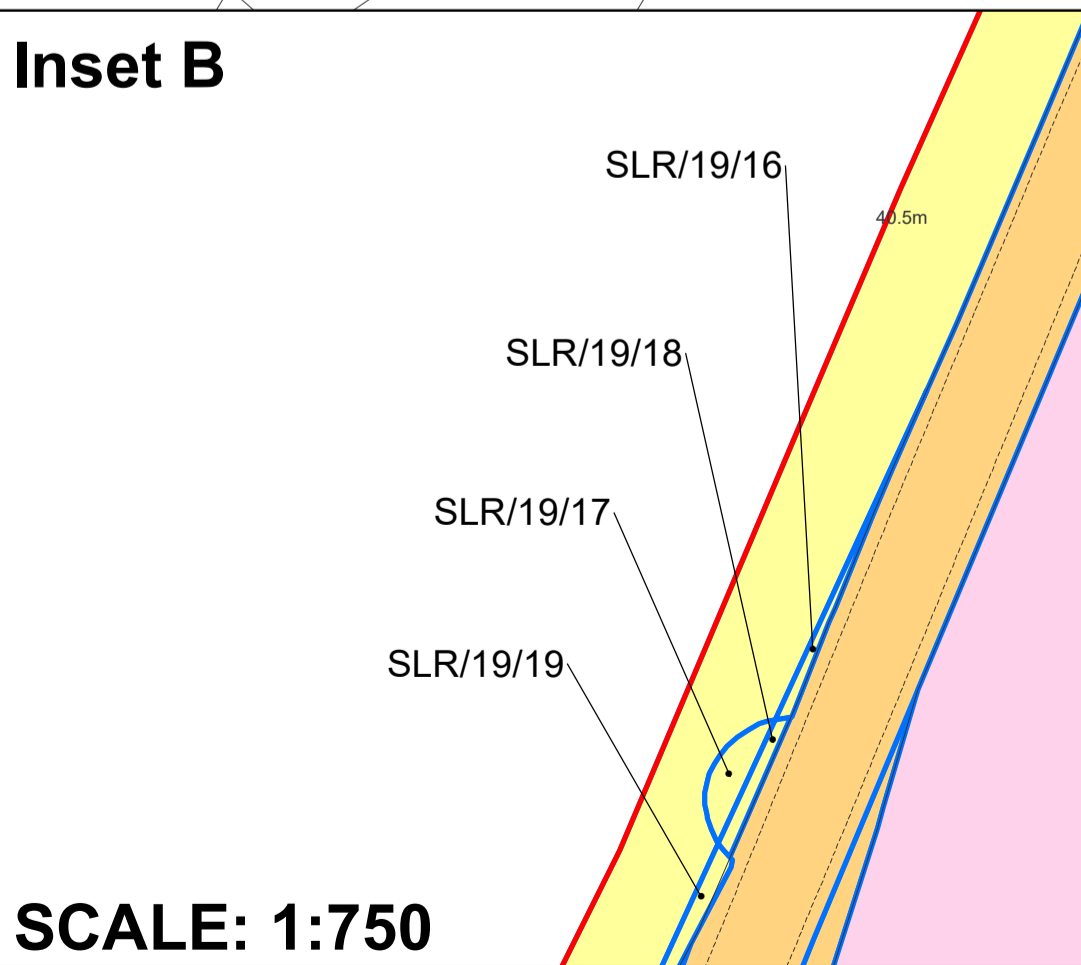
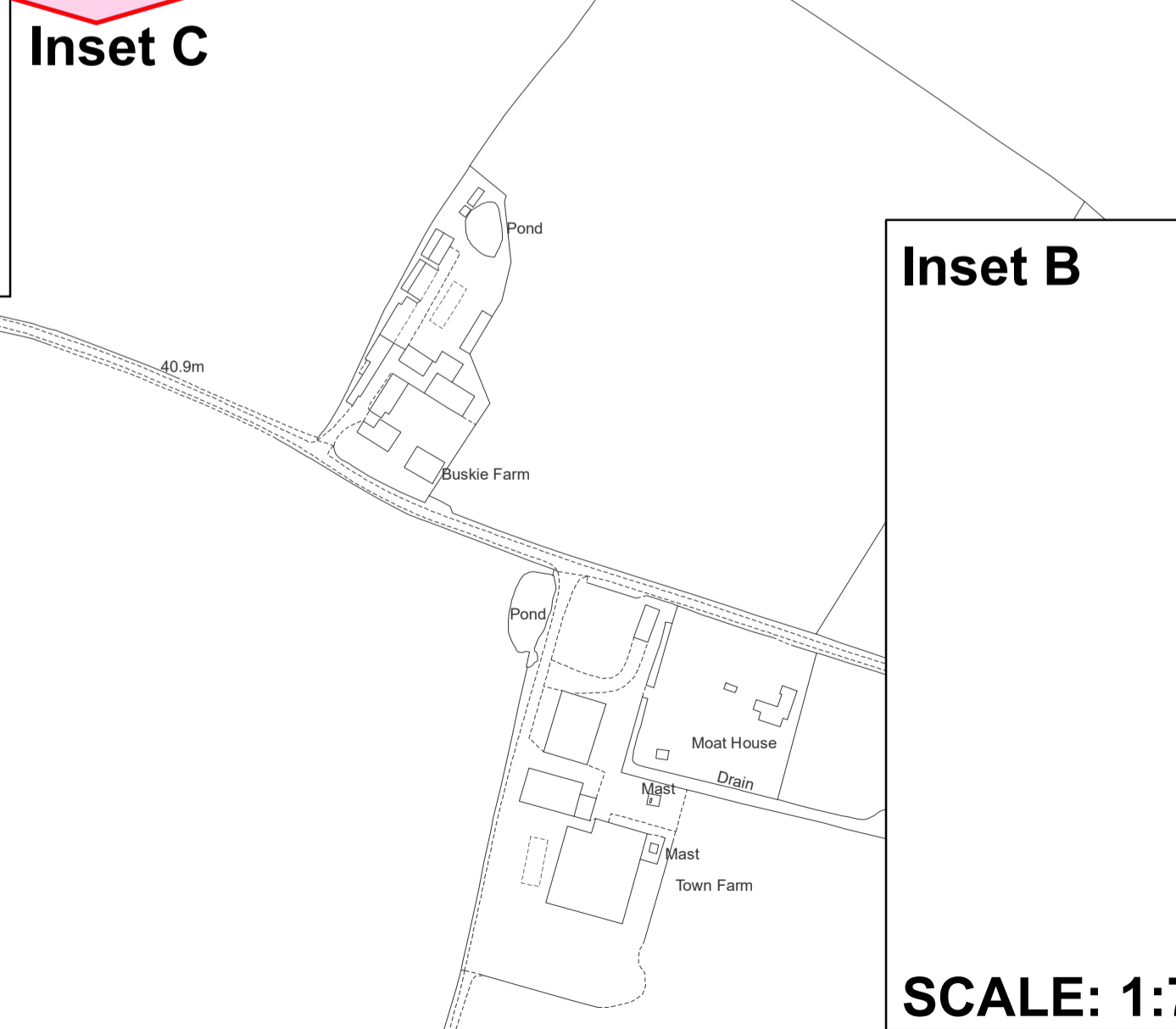
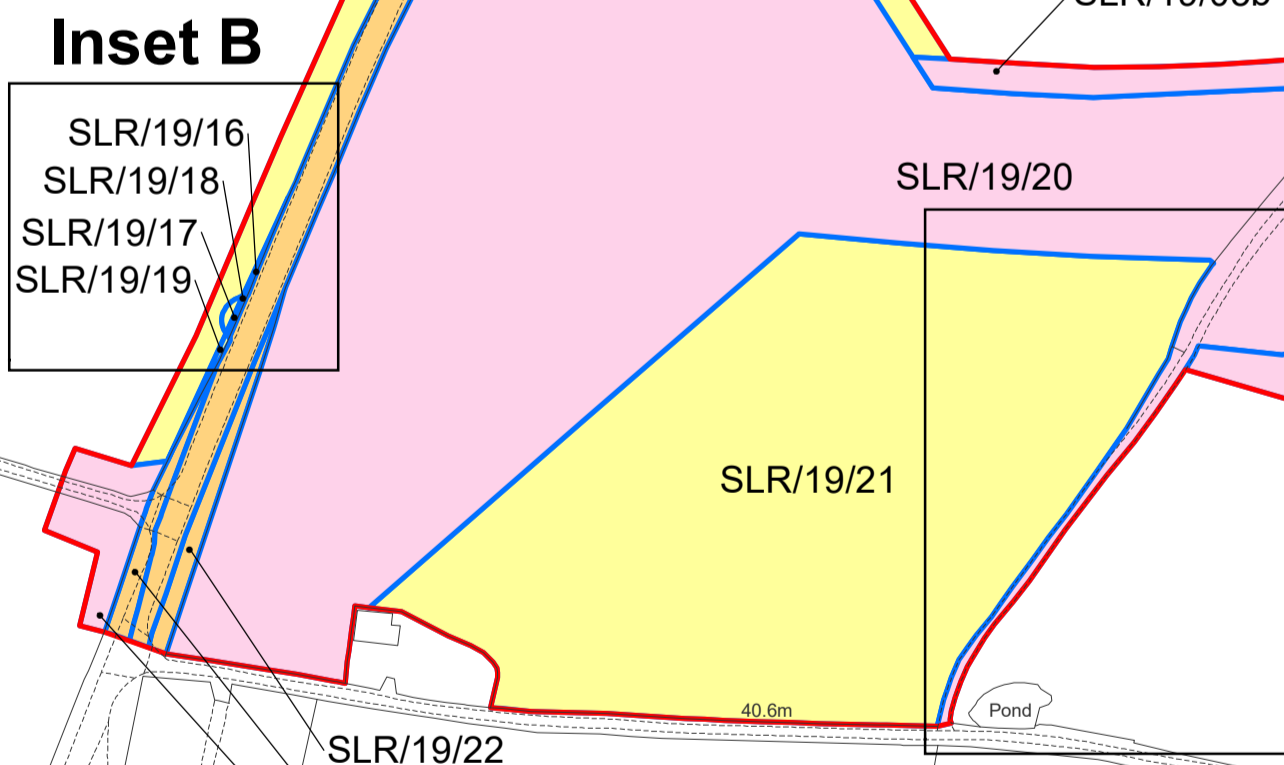
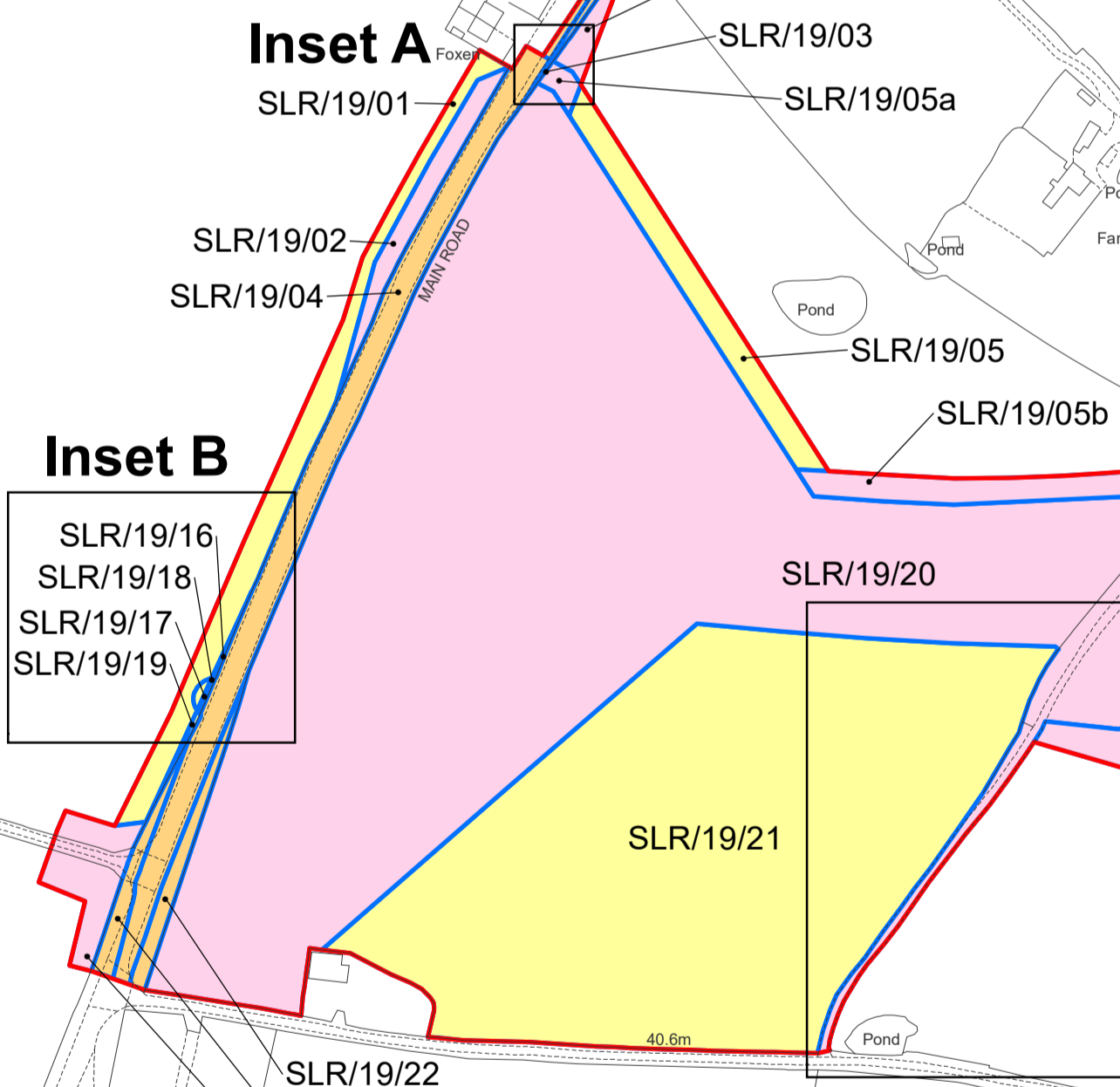
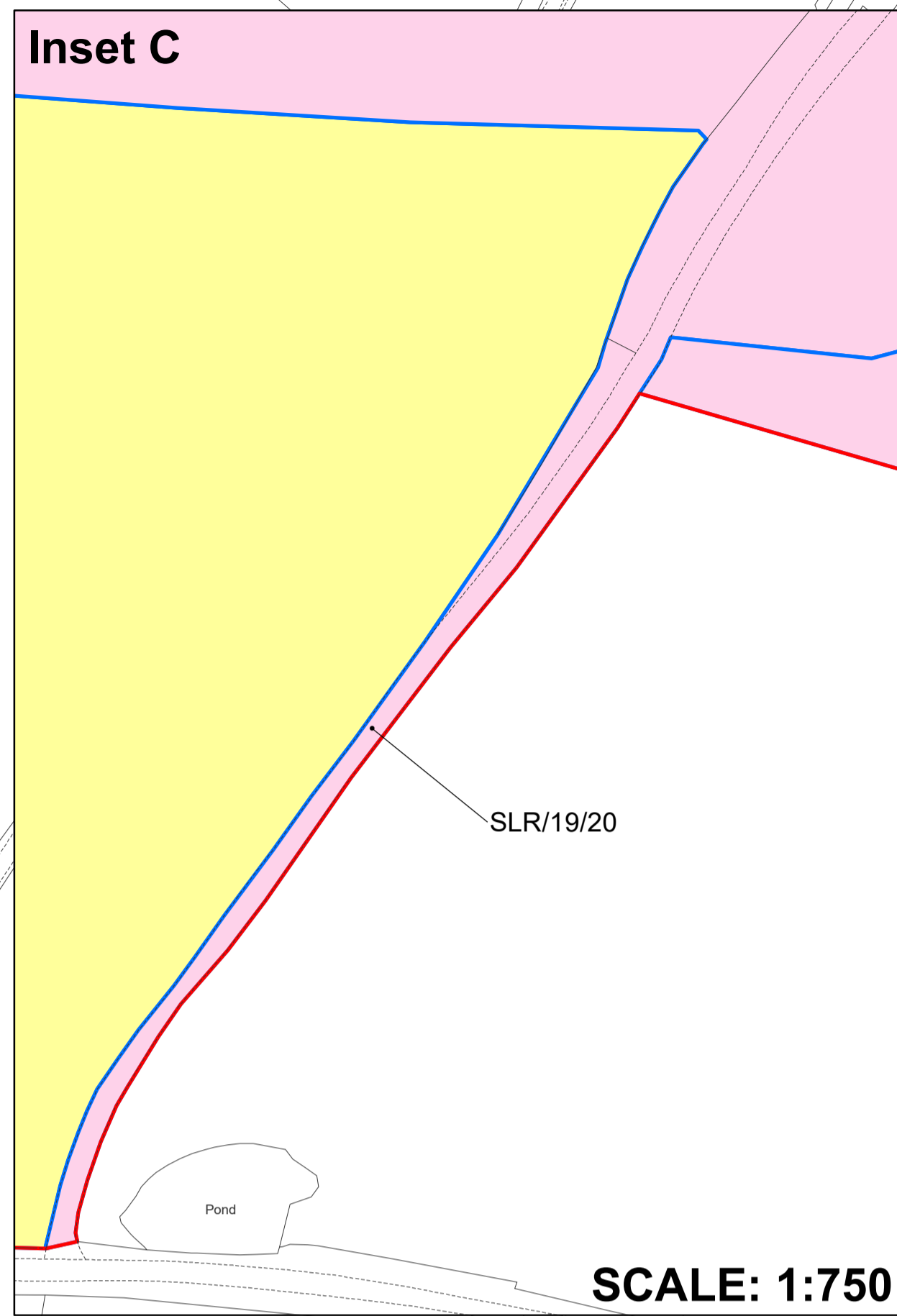
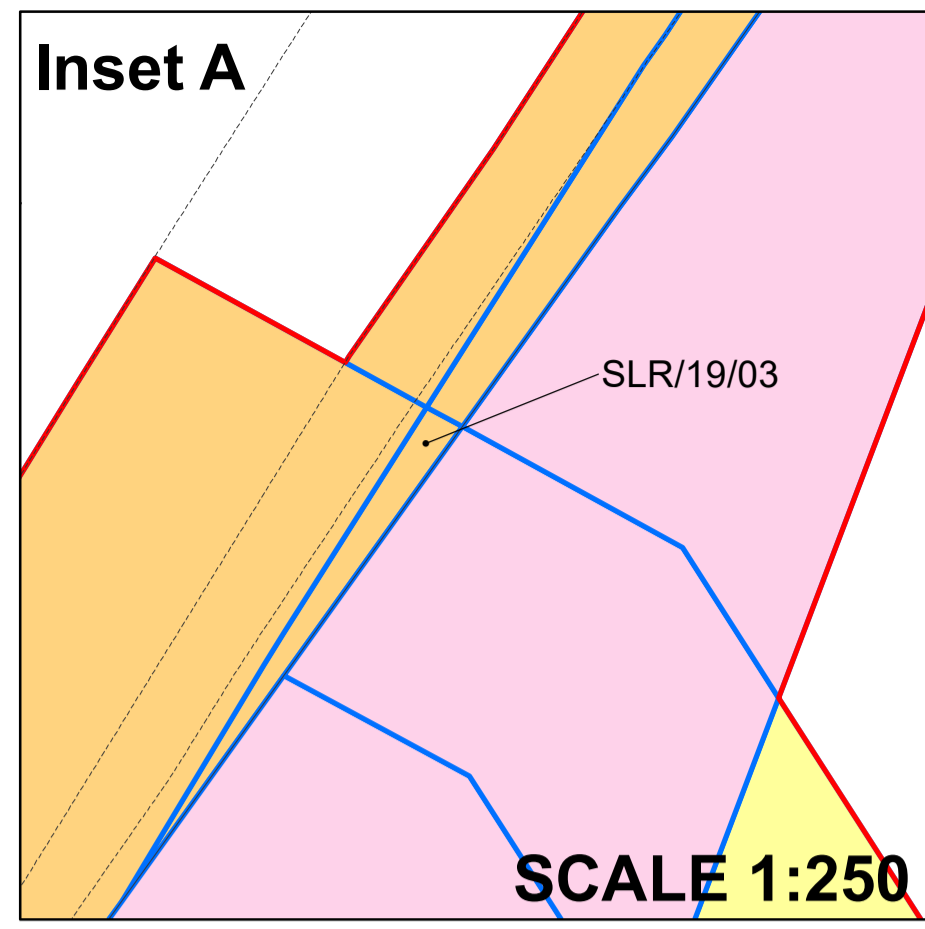
DRAWING NO: SZC/LP/18 **REVISION:** 03
DATE: JULY 2021 **DRAWN:** I.M. **SCALE:** 1:2,500 @A1



Inset A

2VBP/18/01
 2VBP/18/02





NOTES:
 PLOT BOUNDARIES (AS OTHERWISE SHOWN OUTLINED IN BLUE) ARE SHOWN BY A RED LINE WHERE THEY COINCIDE WITH THE BOUNDARY OF THE LAND OVER WHICH THERE IS POTENTIAL OVER-RIDING OR EXTINGUISHMENT OF RIGHTS.

- KEY:**
- POTENTIAL OVER-RIDING OR EXTINGUISHMENT OF RIGHTS
 - ALL FREEHOLD AND LEASEHOLD INTERESTS TO BE COMPULSORILY ACQUIRED
 - NON-HIGHWAY SUBJECT TO TEMPORARY POSSESSION
 - ACQUISITION OF RIGHTS BY THE CREATION OF NEW RIGHTS OR THE IMPOSITION OF RESTRICTIVE COVENANTS
 - PRESUMED HIGHWAY - SUBJECT TO TEMPORARY POSSESSION; PRESUMED HIGHWAY - SUBJECT TO TEMPORARY POSSESSION
 - PRESUMED HIGHWAY - FREEHOLD AND LEASEHOLD INTERESTS TO BE COMPULSORILY ACQUIRED
 - LAND OUTSIDE THE ORDER LIMITS

01	JULY 2021	IM	KC	PROPOSED CHANGES TO THE DCO APPLICATION - JULY 2021	SZC Co
02	JAN 2021	IM	KC	PROPOSED CHANGES TO THE DCO APPLICATION - JANUARY 2021	SZC Co
03	FEB 2020	JH	KC	DCO SUBMISSION	SZC Co
REVISION	DATE	DRAWN	CHECKED	REASONS FOR REVISION / COMMENTS	APPROVED

NOT PROTECTIVELY MARKED

COPYRIGHT:
 Reproduced from Ordnance Survey map with the permission of Ordnance Survey on behalf of the controller of Her Majesty's Stationery Office © Crown copyright (2021). All Rights reserved. NNB GenCo Licence: 0100060408



PROJECT:
 SIZEWELL C


DOCUMENT:
 LAND PLANS
 REGULATION 5(2)(i)

DRAWING TITLE:
 SIZEWELL LINK ROAD
 LAND PLANS
 SHEET 19 OF 28

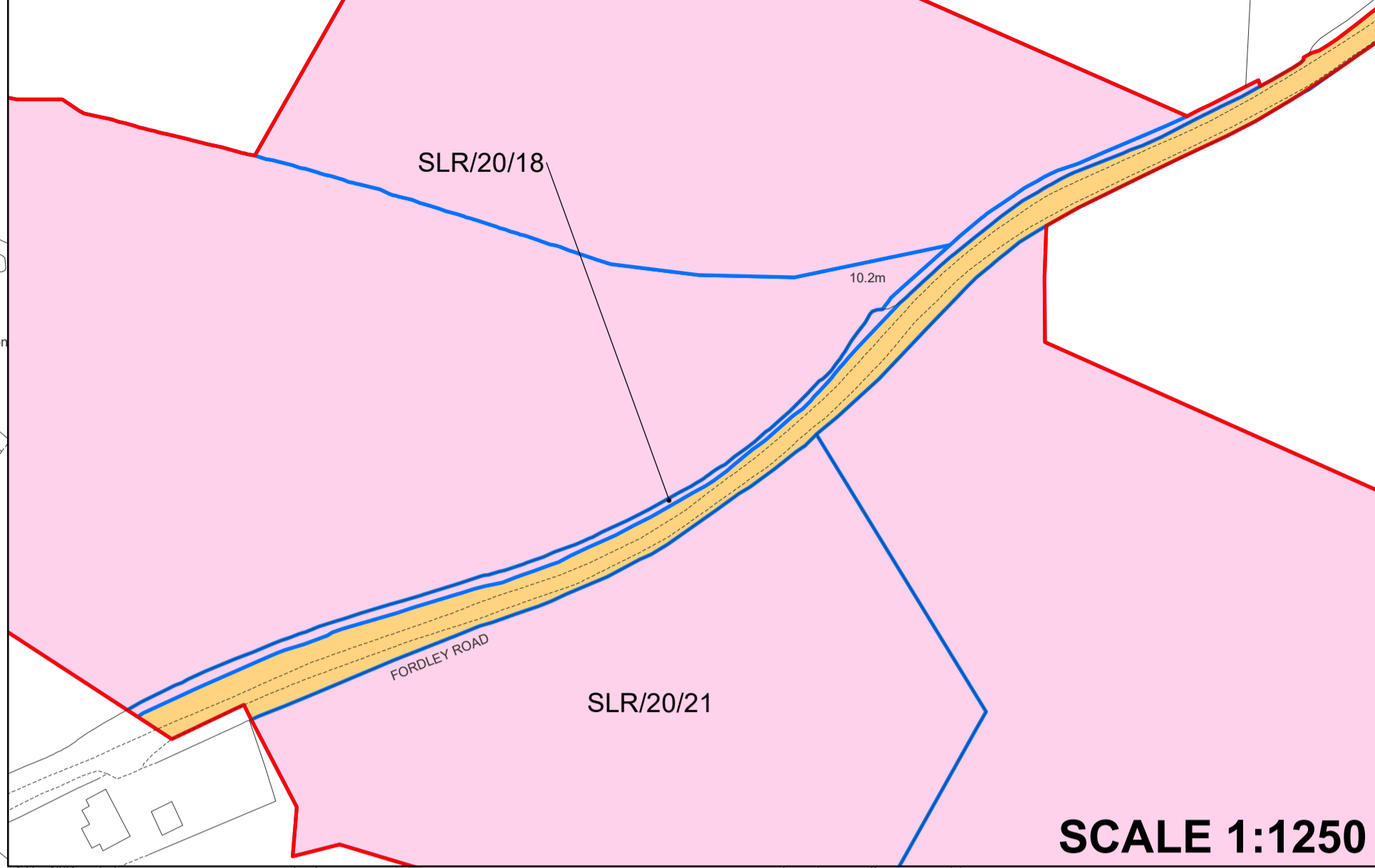
DRAWING NO:
 SZC/LP/19

REVISION:
 03


DATE: JULY 2021
DRAWN: I.M.
SCALE: 1:2,500 @A1



Inset A

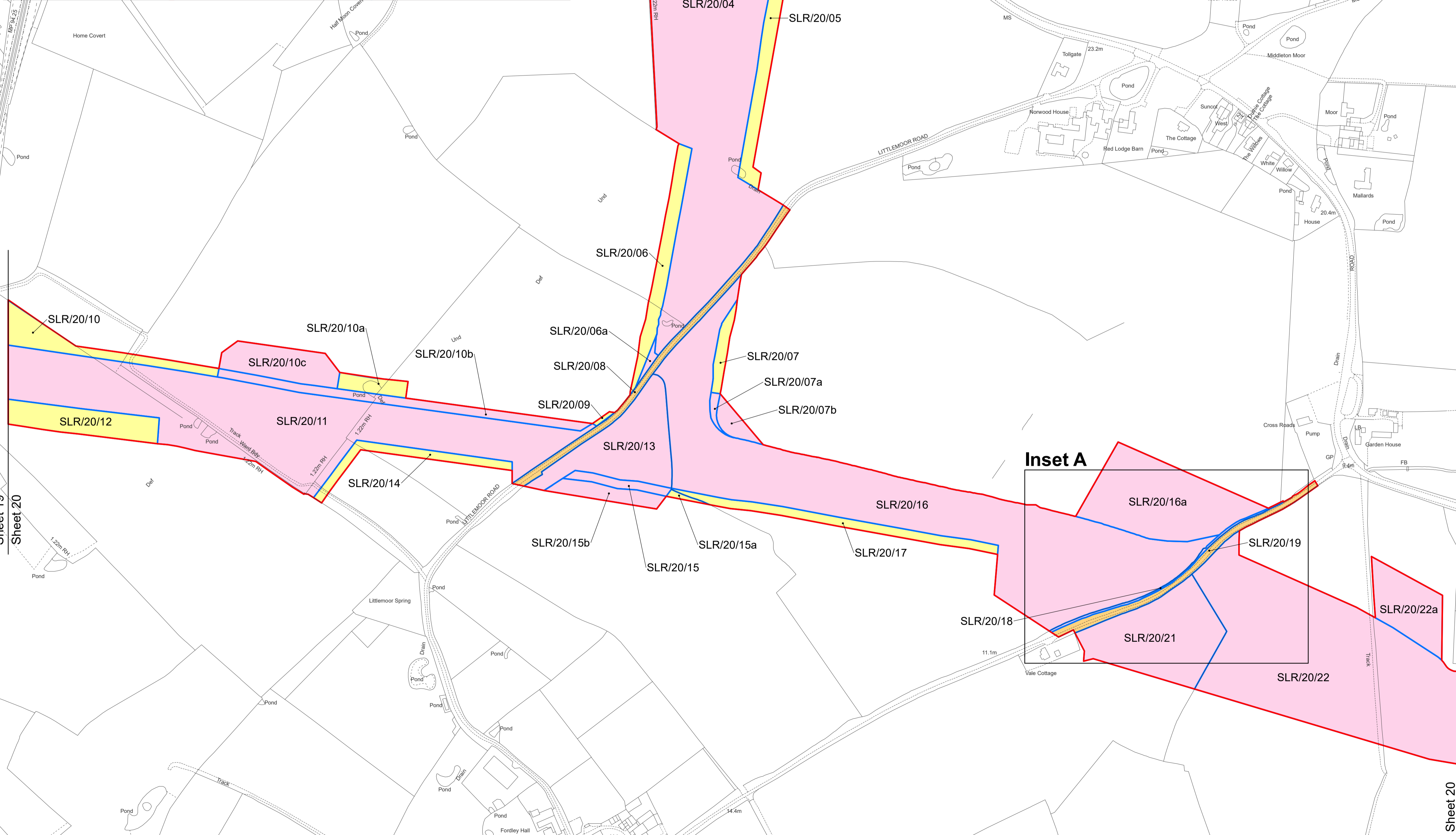


SCALE 1:1250



NOTES:
 PLOT BOUNDARIES (AS OTHERWISE SHOWN OUTLINED IN BLUE) ARE SHOWN BY A RED LINE WHERE THEY COINCIDE WITH THE BOUNDARY OF THE LAND OVER WHICH THERE IS POTENTIAL OVER-RIDING OR EXTINGUISHMENT OF RIGHTS.

- KEY:**
- POTENTIAL OVER-RIDING OR EXTINGUISHMENT OF RIGHTS
 - ALL FREEHOLD AND LEASEHOLD INTERESTS TO BE COMPULSORILY ACQUIRED
 - NON-HIGHWAY SUBJECT TO TEMPORARY POSSESSION
 - ACQUISITION OF RIGHTS BY THE CREATION OF NEW RIGHTS OR THE IMPOSITION OF RESTRICTIVE COVENANTS
 - PRESUMED HIGHWAY - SUBJECT TO TEMPORARY POSSESSION; PRESUMED HIGHWAY - SUBJECT TO TEMPORARY POSSESSION
 - PRESUMED HIGHWAY - FREEHOLD AND LEASEHOLD INTERESTS TO BE COMPULSORILY ACQUIRED
 - LAND OUTSIDE THE ORDER LIMITS



03	JULY 2021	IM	KC	PROPOSED CHANGES TO THE DCO APPLICATION - JULY 2021	SZC Co
02	JAN 2021	IM	KC	PROPOSED CHANGES TO THE DCO APPLICATION - JANUARY 2021	SZC Co
01	FEB 2020	JH	KC	DCO SUBMISSION	SZC Co
REVISION	DATE	DRAWN	CHECKED	REASONS FOR REVISION / COMMENTS	APPROVED

NOT PROTECTIVELY MARKED

COPYRIGHT:
 Reproduced from Ordnance Survey map with the permission of Ordnance Survey on behalf of the controller of Her Majesty's Stationery Office © Crown copyright (2021). All Rights reserved. NNB GenCo Licence: 0100060408



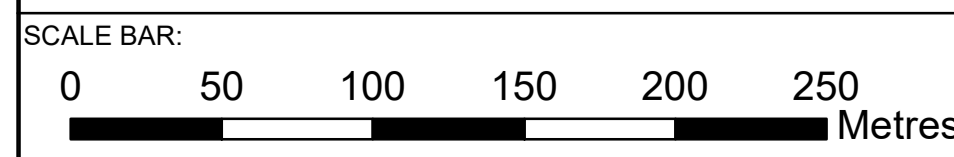
PROJECT:
 SIZEWELL C

DOCUMENT:
 LAND PLANS
 REGULATION 5(2)(i)

DRAWING TITLE:
 SIZEWELL LINK ROAD
 LAND PLANS
 SHEET 20 OF 28

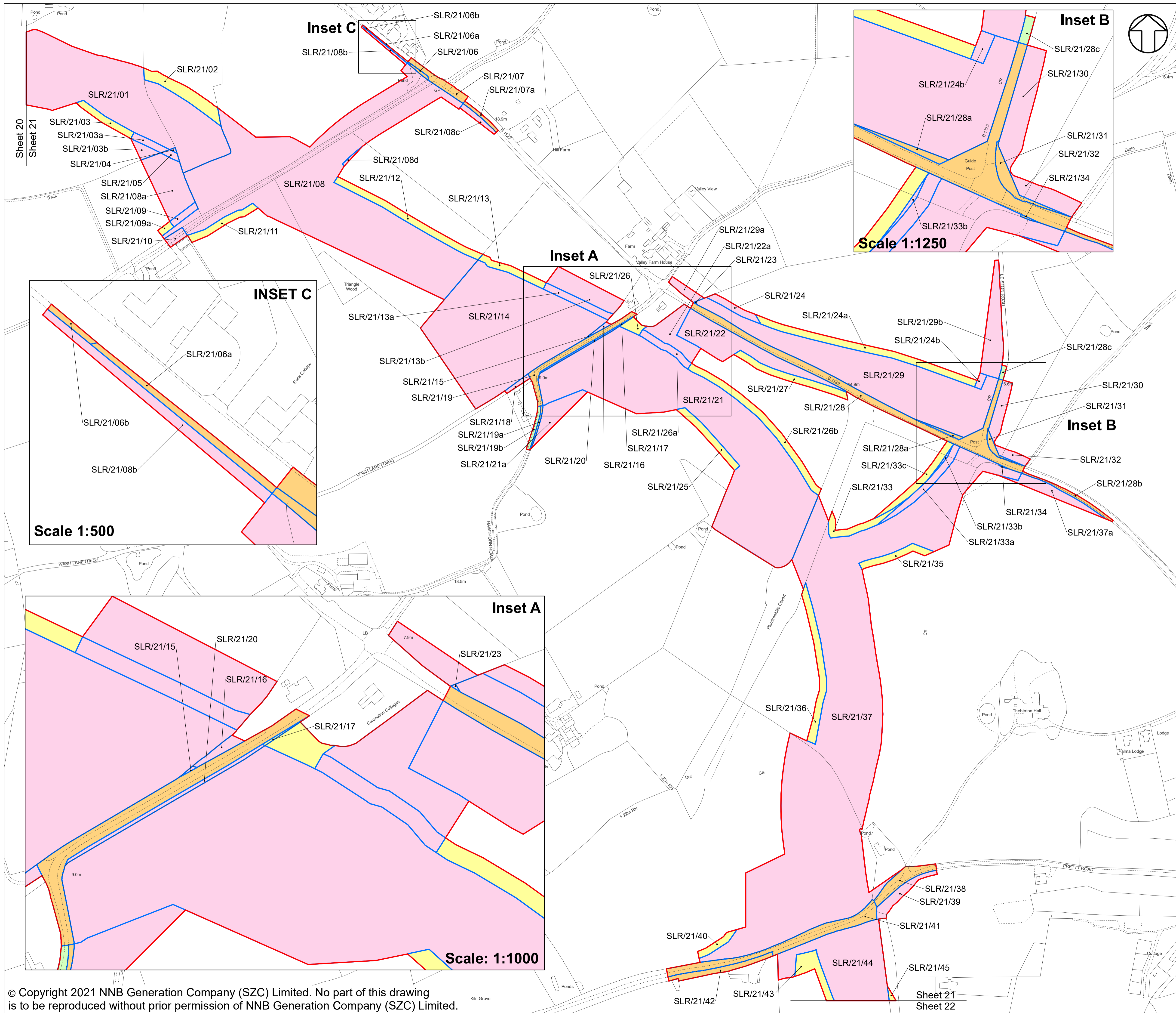
DRAWING NO: SZC/LP/20 **REVISION:** 03

DATE: JULY 2021 **DRAWN:** I.M. **SCALE:** 1:2,500 @A1

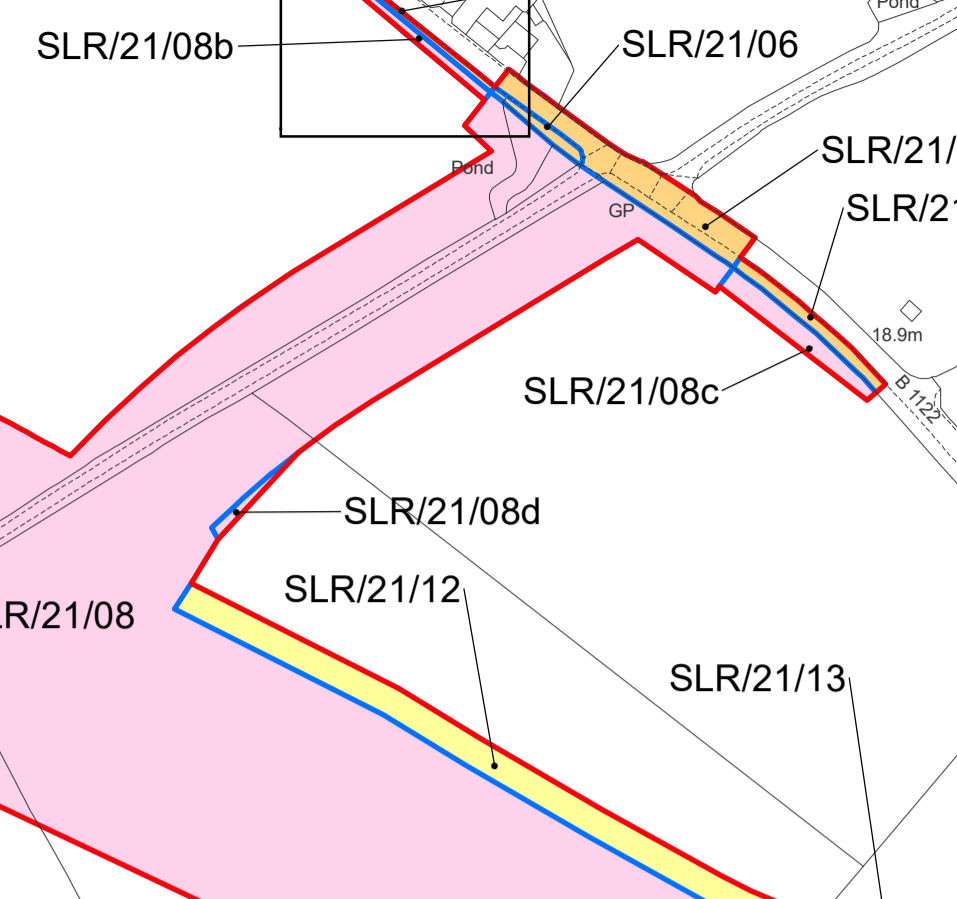


Sheet 19
 Sheet 20

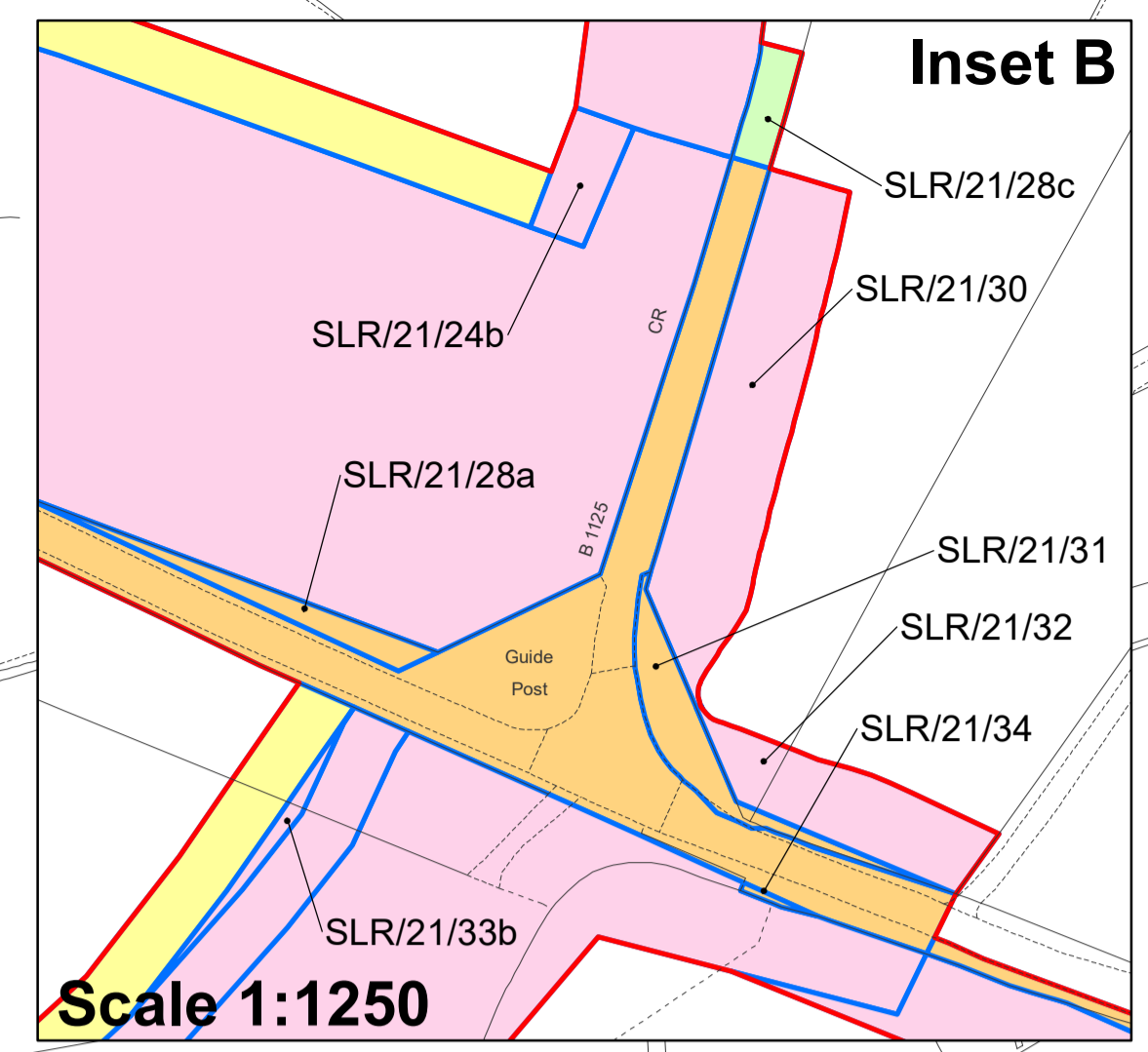
Sheet 20
 Sheet 21



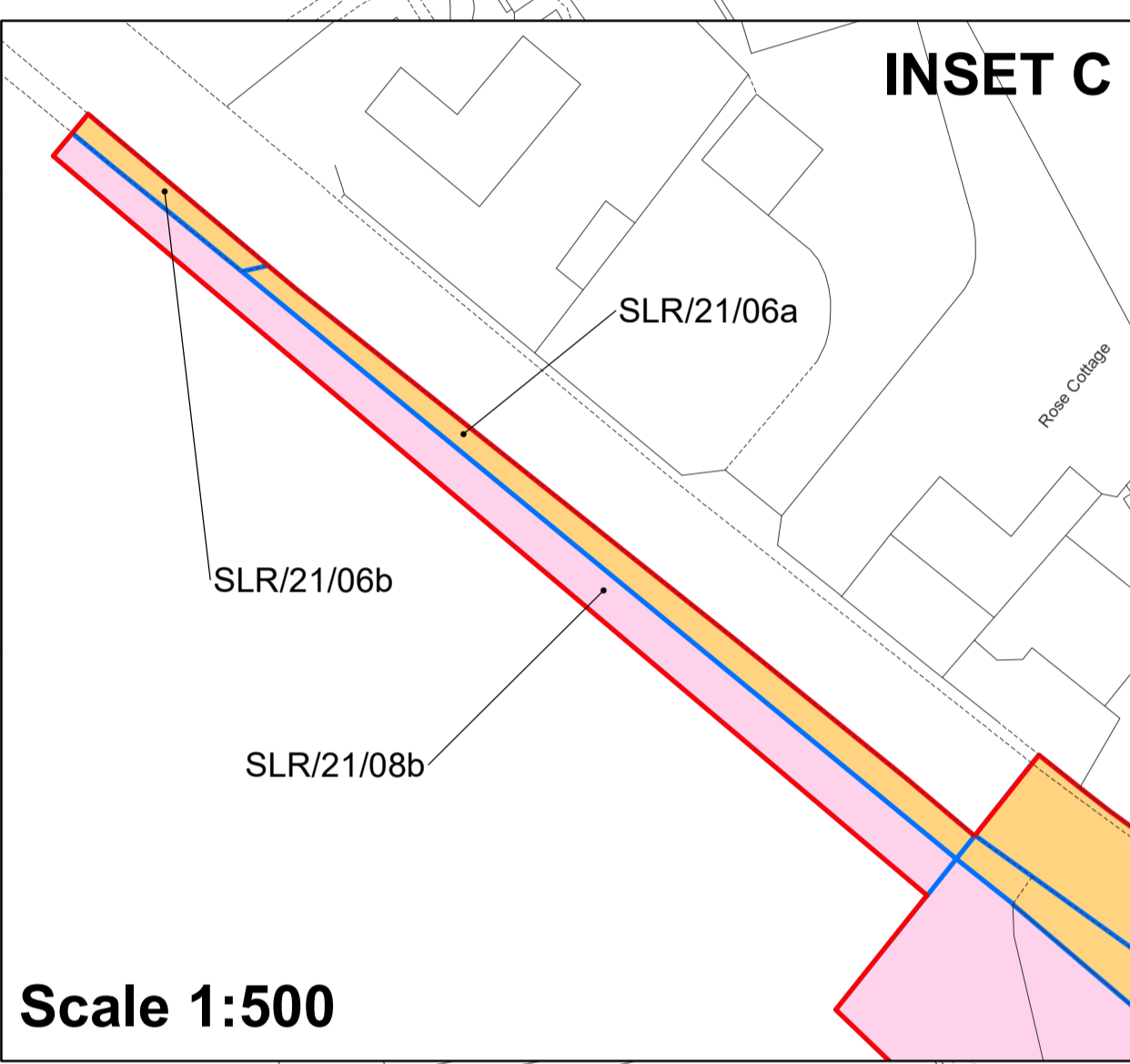
Inset C



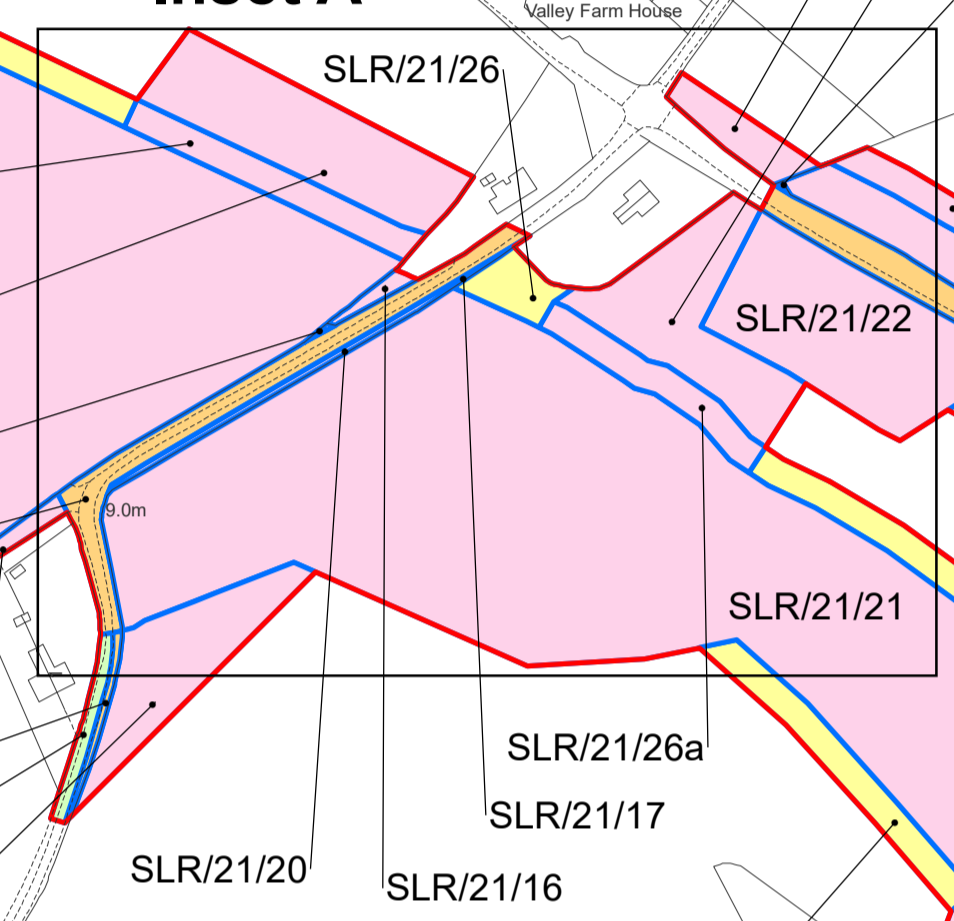
Inset B



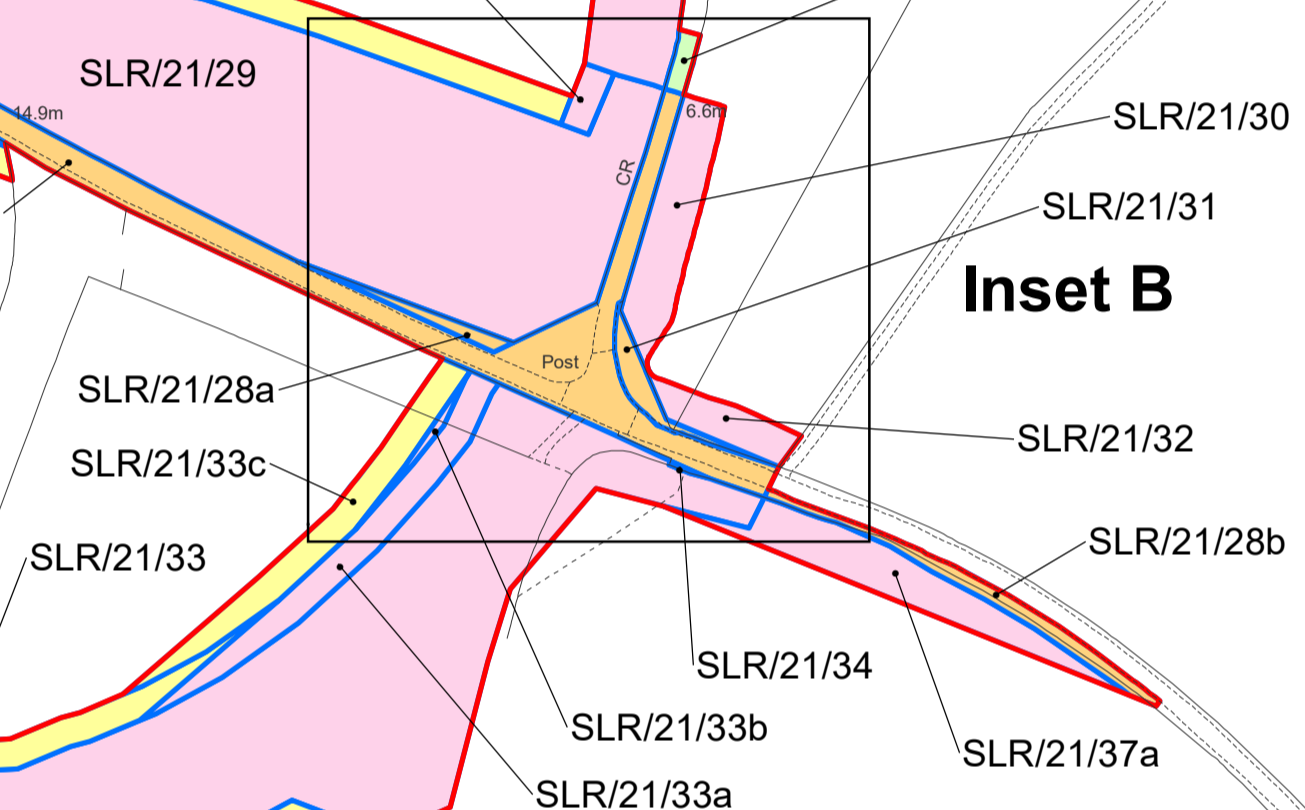
INSET C



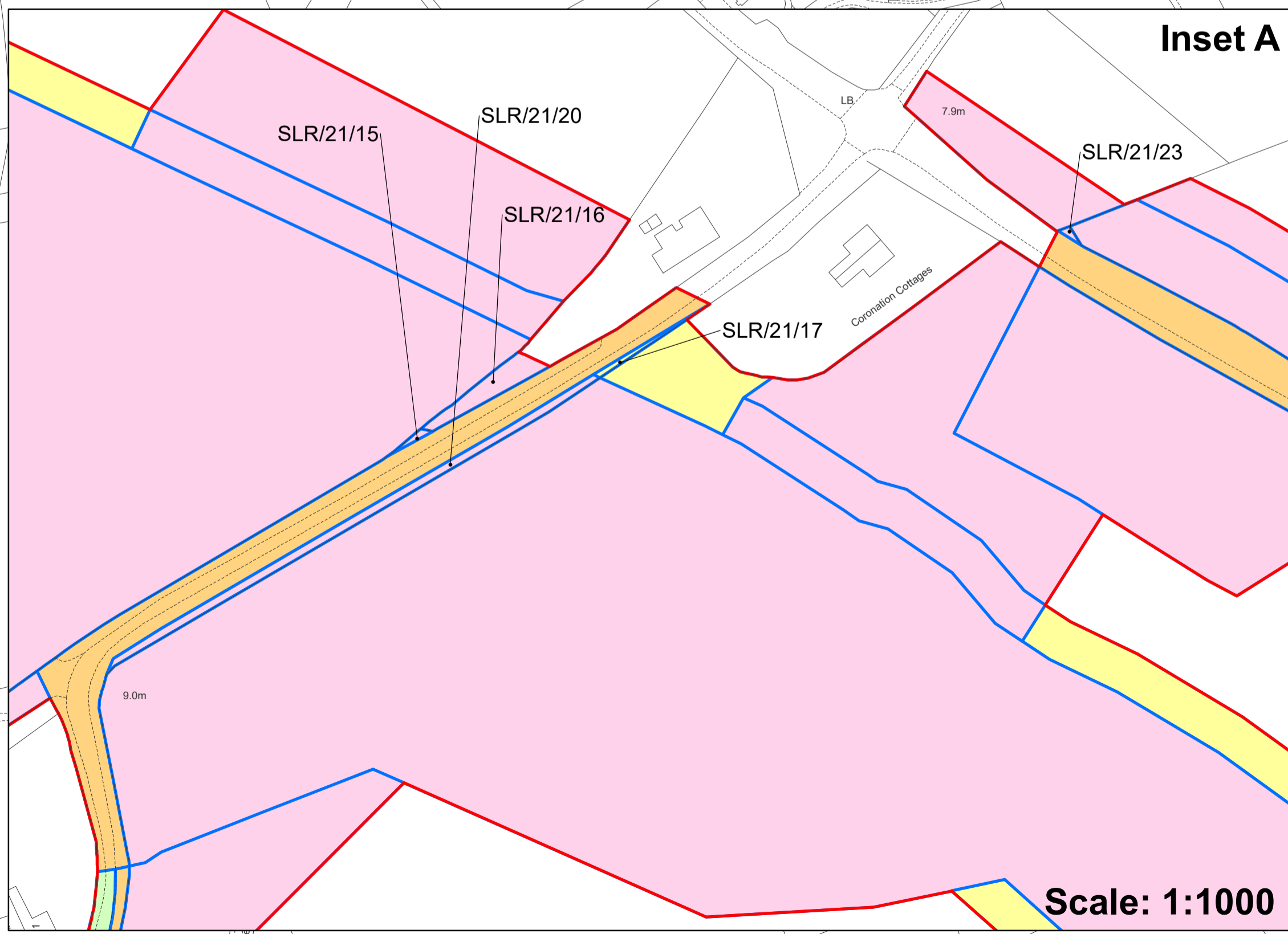
Inset A



Inset B



Inset A



NOTES:
 PLOT BOUNDARIES (AS OTHERWISE SHOWN OUTLINED IN BLUE) ARE SHOWN BY A RED LINE WHERE THEY COINCIDE WITH THE BOUNDARY OF THE LAND OVER WHICH THERE IS POTENTIAL OVER-RIDING OR EXTINGUISHMENT OF RIGHTS.

- KEY:**
- POTENTIAL OVER-RIDING OR EXTINGUISHMENT OF RIGHTS
 - ALL FREEHOLD AND LEASEHOLD INTERESTS TO BE COMPULSORILY ACQUIRED
 - NON-HIGHWAY SUBJECT TO TEMPORARY POSSESSION
 - ACQUISITION OF RIGHTS BY THE CREATION OF NEW RIGHTS OR THE IMPOSITION OF RESTRICTIVE COVENANTS
 - PRESUMED HIGHWAY - SUBJECT TO TEMPORARY POSSESSION; PRESUMED HIGHWAY - SUBJECT TO TEMPORARY POSSESSION
 - PRESUMED HIGHWAY - FREEHOLD AND LEASEHOLD INTERESTS TO BE COMPULSORILY ACQUIRED
 - LAND OUTSIDE THE ORDER LIMITS

03	JULY 2021	IM	KC	PROPOSED CHANGES TO THE DCO APPLICATION - JULY 2021	SZC Co
02	JAN 2021	IM	KC	PROPOSED CHANGES TO THE DCO APPLICATION - JANUARY 2021	SZC Co
01	FEB 2020	JH	KC	DCO SUBMISSION	SZC Co
REVISION	DATE	DRAWN	CHECKED	REASONS FOR REVISION / COMMENTS	APPROVED

NOT PROTECTIVELY MARKED

COPYRIGHT:
 Reproduced from Ordnance Survey map with the permission of Ordnance Survey on behalf of the controller of Her Majesty's Stationery Office © Crown copyright (2021). All Rights reserved. NNB GenCo Licence: 0100060408



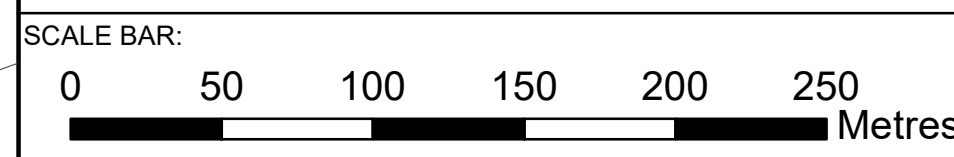
PROJECT:
 SIZEWELL C


DOCUMENT:
 LAND PLANS
 REGULATION 5(2)(i)

DRAWING TITLE:
 SIZEWELL LINK ROAD
 LAND PLANS
 SHEET 21 OF 28

DRAWING NO: SZC/LP/21 **REVISION:** 03

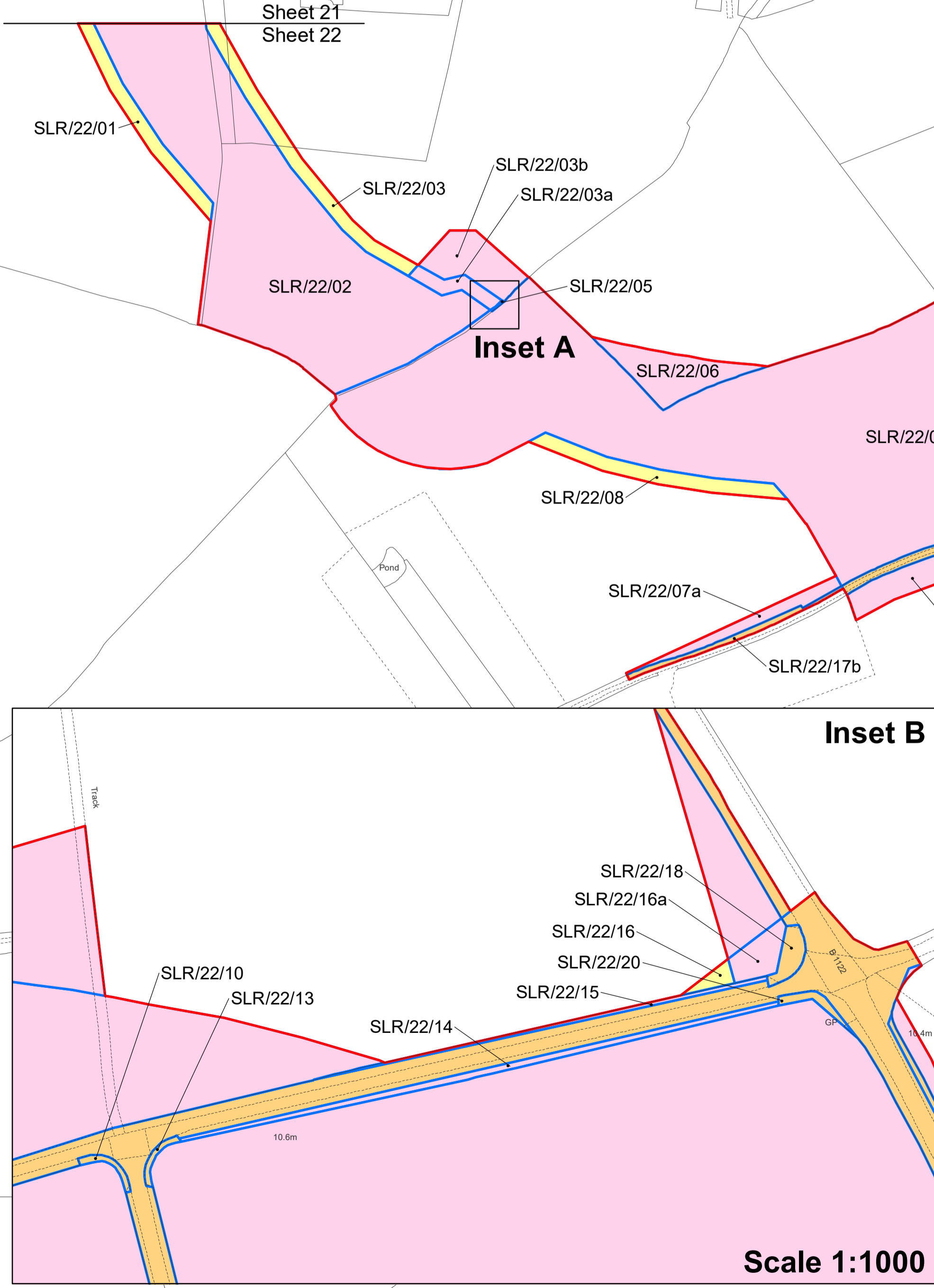
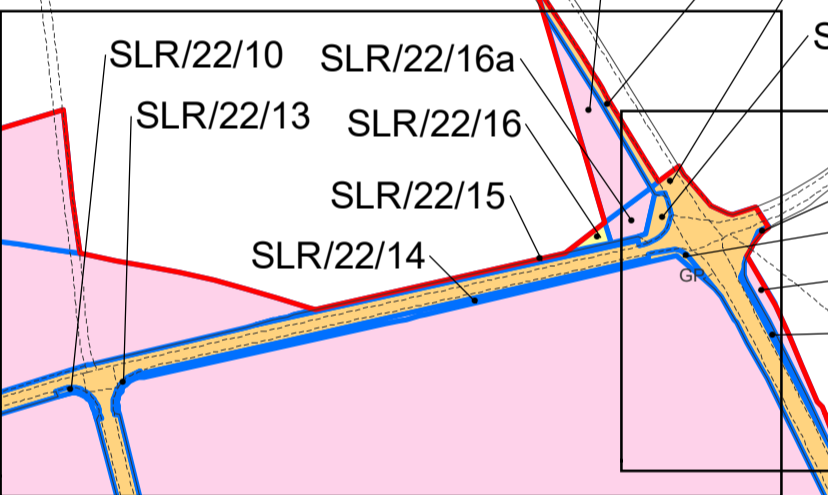
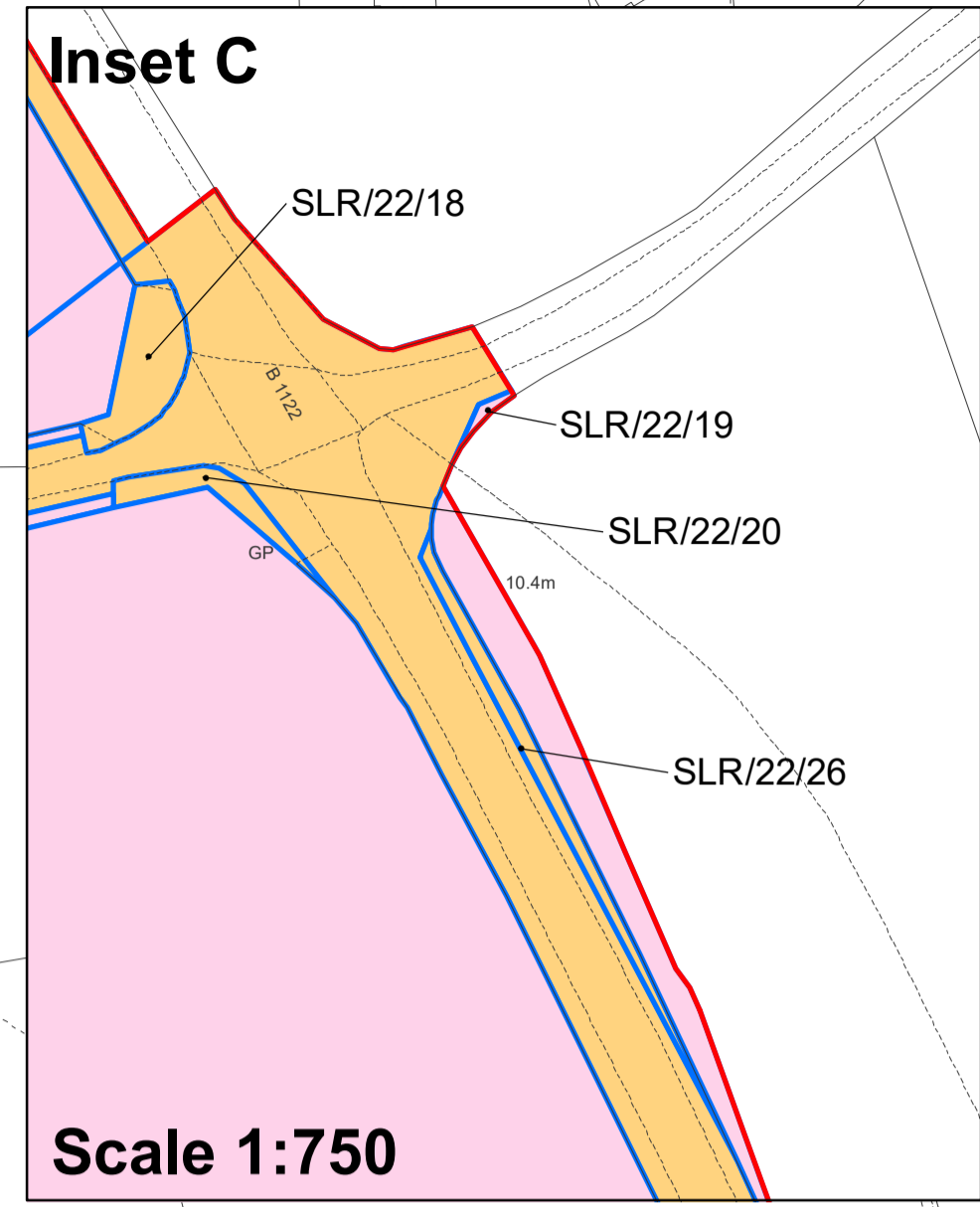
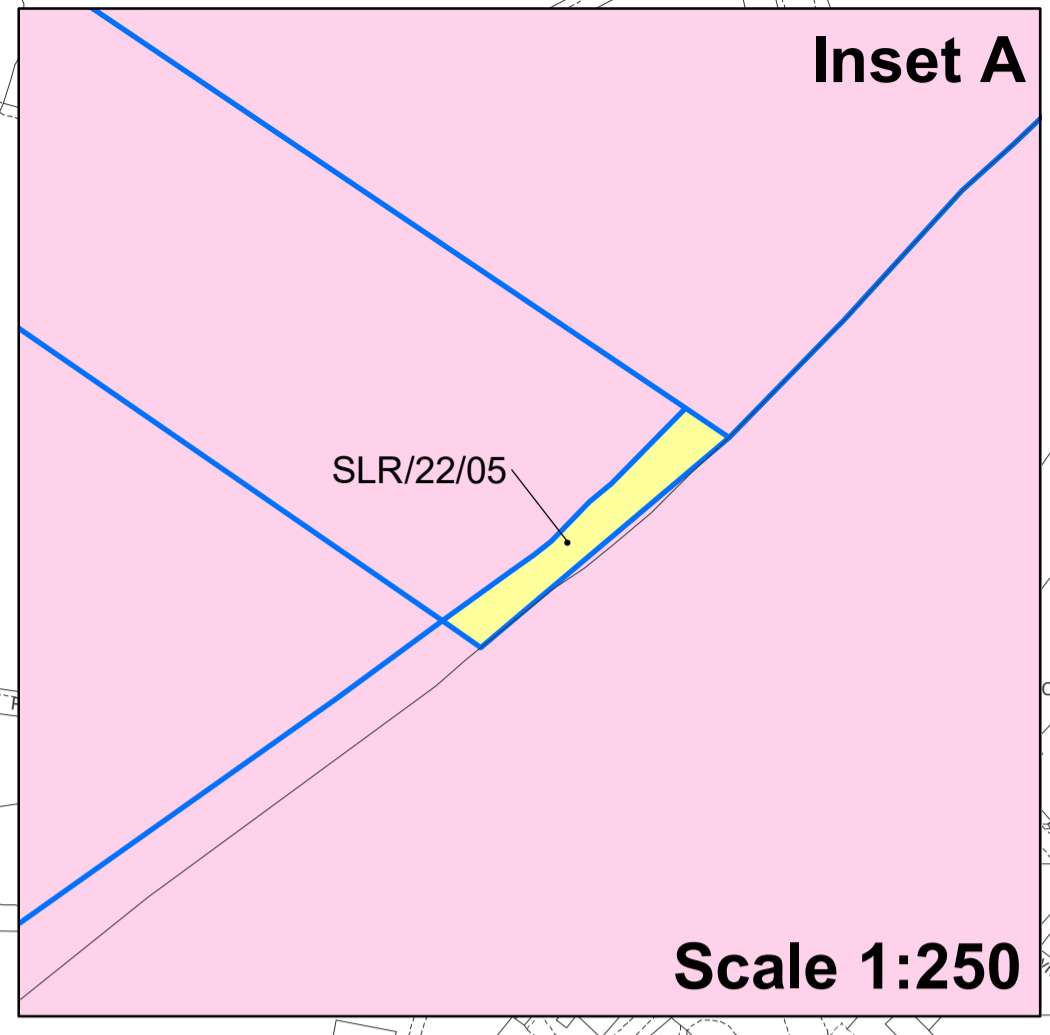
DATE: JULY 2021 **DRAWN:** I.M. **SCALE:** 1:2,500 @A1





NOTES:
 PLOT BOUNDARIES (AS OTHERWISE SHOWN OUTLINED IN BLUE) ARE SHOWN BY A RED LINE WHERE THEY COINCIDE WITH THE BOUNDARY OF THE LAND OVER WHICH THERE IS POTENTIAL OVER-RIDING OR EXTINGUISHMENT OF RIGHTS.

- KEY:**
- POTENTIAL OVER-RIDING OR EXTINGUISHMENT OF RIGHTS
 - ALL FREEHOLD AND LEASEHOLD INTERESTS TO BE COMPULSORILY ACQUIRED
 - NON-HIGHWAY SUBJECT TO TEMPORARY POSSESSION
 - ACQUISITION OF RIGHTS BY THE CREATION OF NEW RIGHTS OR THE IMPOSITION OF RESTRICTIVE COVENANTS
 - PRESUMED HIGHWAY - SUBJECT TO TEMPORARY POSSESSION; PRESUMED HIGHWAY - SUBJECT TO TEMPORARY POSSESSION
 - PRESUMED HIGHWAY - FREEHOLD AND LEASEHOLD INTERESTS TO BE COMPULSORILY ACQUIRED
 - LAND OUTSIDE THE ORDER LIMITS



REVISION	DATE	DRAWN	CHECKED	REASONS FOR REVISION/ COMMENTS	APPROVED
04	SEPT 2021	IM	KC	PROPOSED REDUCTION OF ORDER LIMITS - DEADLINE SUBMISSION	SZC GJ
03	JULY 2021	IM	KC	PROPOSED CHANGES TO THE DCO APPLICATION - JULY 2021	SZC GJ
02	JAN 2021	IM	KC	PROPOSED CHANGES TO THE DCO APPLICATION - JANUARY 2021	SZC GJ
01	FEB 2020	JH	KC	DCO SUBMISSION	SZC GJ

NOT PROTECTIVELY MARKED

COPYRIGHT:
 Reproduced from Ordnance Survey map with the permission of Ordnance Survey on behalf of the controller of Her Majesty's Stationery Office © Crown copyright (2021). All Rights reserved. NNB GenCo Licence: 0100060408



PROJECT:
 SIZEWELL C

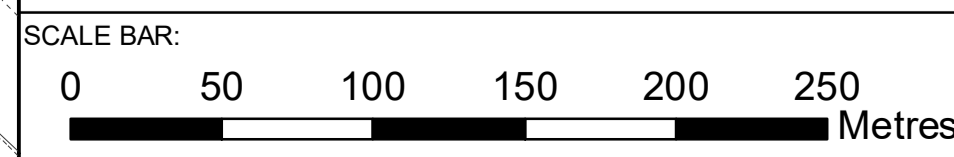
DOCUMENT:
 LAND PLANS
 REGULATION 5(2)(i)


DRAWING TITLE:
 SIZEWELL LINK ROAD
 LAND PLANS
 SHEET 22 OF 28

DRAWING NO:
 SZC/LP/22

REVISION:
 04

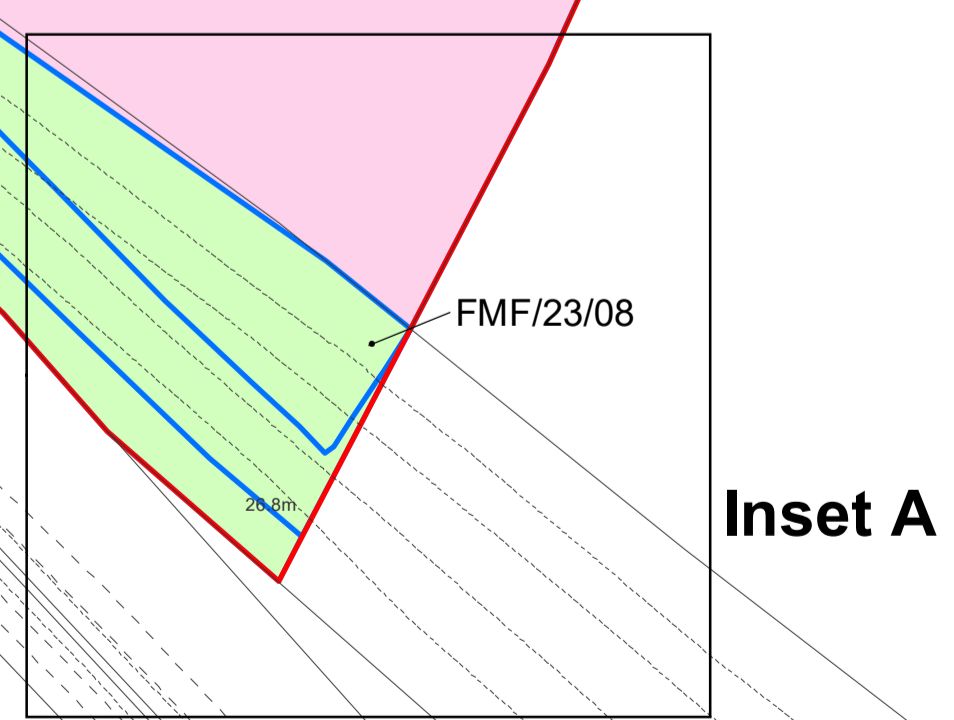
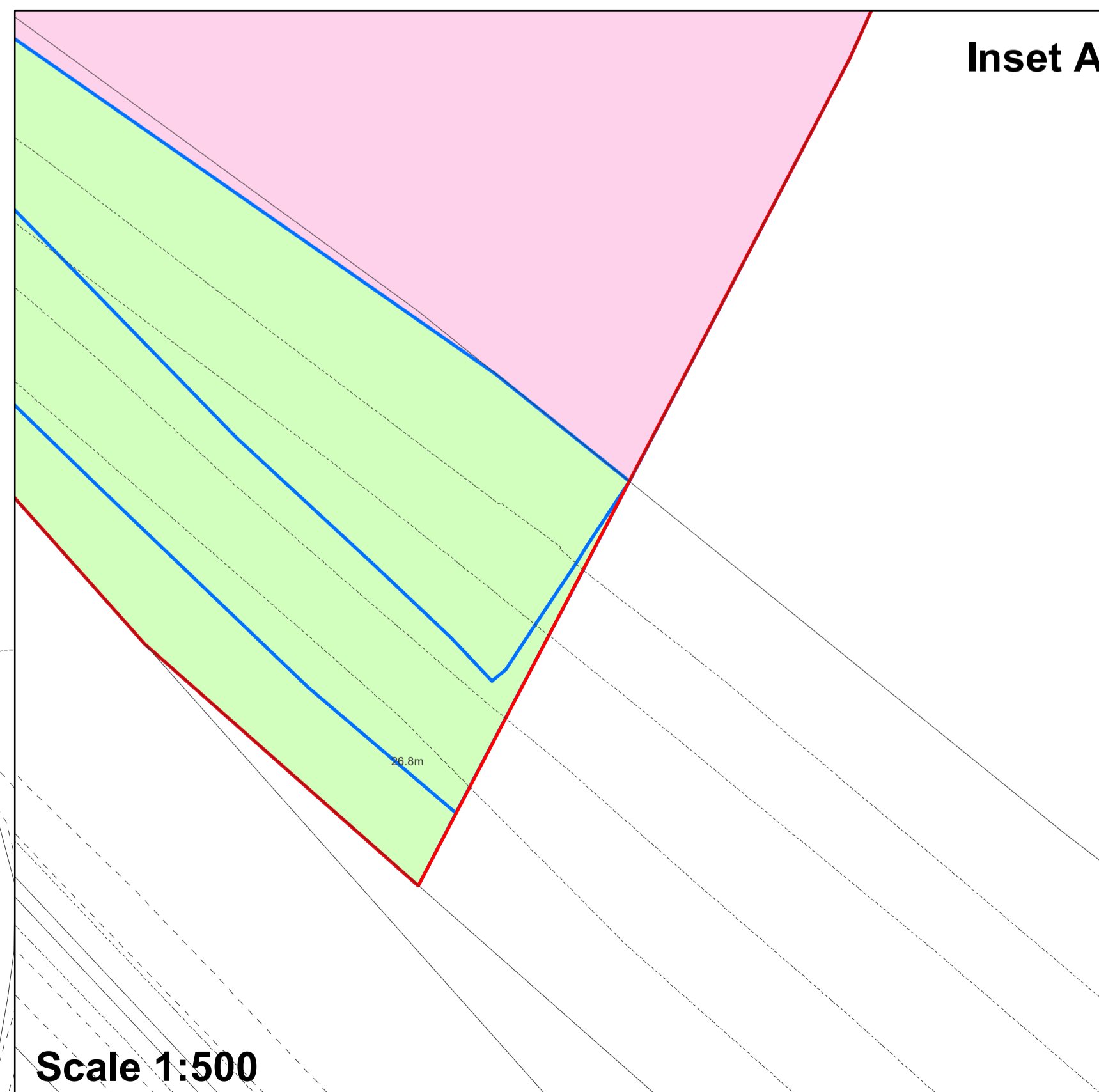
DATE: SEPT 2021 **DRAWN:** I.M. **SCALE:** 1:2,500 @A1





NOTES:
 PLOT BOUNDARIES (AS OTHERWISE SHOWN OUTLINED IN BLUE) ARE SHOWN BY A RED LINE WHERE THEY COINCIDE WITH THE BOUNDARY OF THE LAND OVER WHICH THERE IS POTENTIAL OVER-RIDING OR EXTINGUISHMENT OF RIGHTS.

- KEY:**
- POTENTIAL OVER-RIDING OR EXTINGUISHMENT OF RIGHTS
 - ALL FREEHOLD AND LEASEHOLD INTERESTS TO BE COMPULSORILY ACQUIRED
 - NON-HIGHWAY SUBJECT TO TEMPORARY POSSESSION
 - ACQUISITION OF RIGHTS BY THE CREATION OF NEW RIGHTS OR THE IMPOSITION OF RESTRICTIVE COVENANTS
 - PRESUMED HIGHWAY - SUBJECT TO TEMPORARY POSSESSION
 - PRESUMED HIGHWAY - FREEHOLD AND LEASEHOLD INTERESTS TO BE COMPULSORILY ACQUIRED
 - LAND OUTSIDE THE ORDER LIMITS



E2	JAN 2021	IM	KC	PROPOSED CHANGES TO THE DCO APPLICATION - JANUARY 2021	SZC Co
E1	FEB 2020	JH	KC	DCO SUBMISSION	SZC Co
REVISION	DATE	DRAWN	CHECKED	REASONS FOR REVISION/ COMMENTS	APPROVED

NOT PROTECTIVELY MARKED

COPYRIGHT:
 Reproduced from Ordnance Survey map with the permission of Ordnance Survey on behalf of the controller of Her Majesty's Stationery Office © Crown copyright (2021). All Rights reserved. NNB GenCo Licence: 0100060408



PROJECT:
 SIZEWELL C

DOCUMENT:
 LAND PLANS
 REGULATION 5(2)(i)

DRAWING TITLE:
 FREIGHT MANAGEMENT FACILITY
 LAND PLANS
 SHEET 23 OF 28

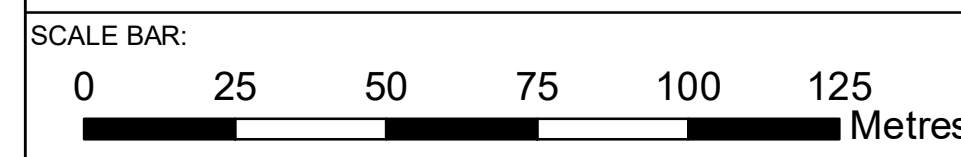
DRAWING NO:
 SZC/LP/23

REVISION:
 02


DATE: JAN 2021

DRAWN: I.M.

SCALE: 1:1,250 @A1

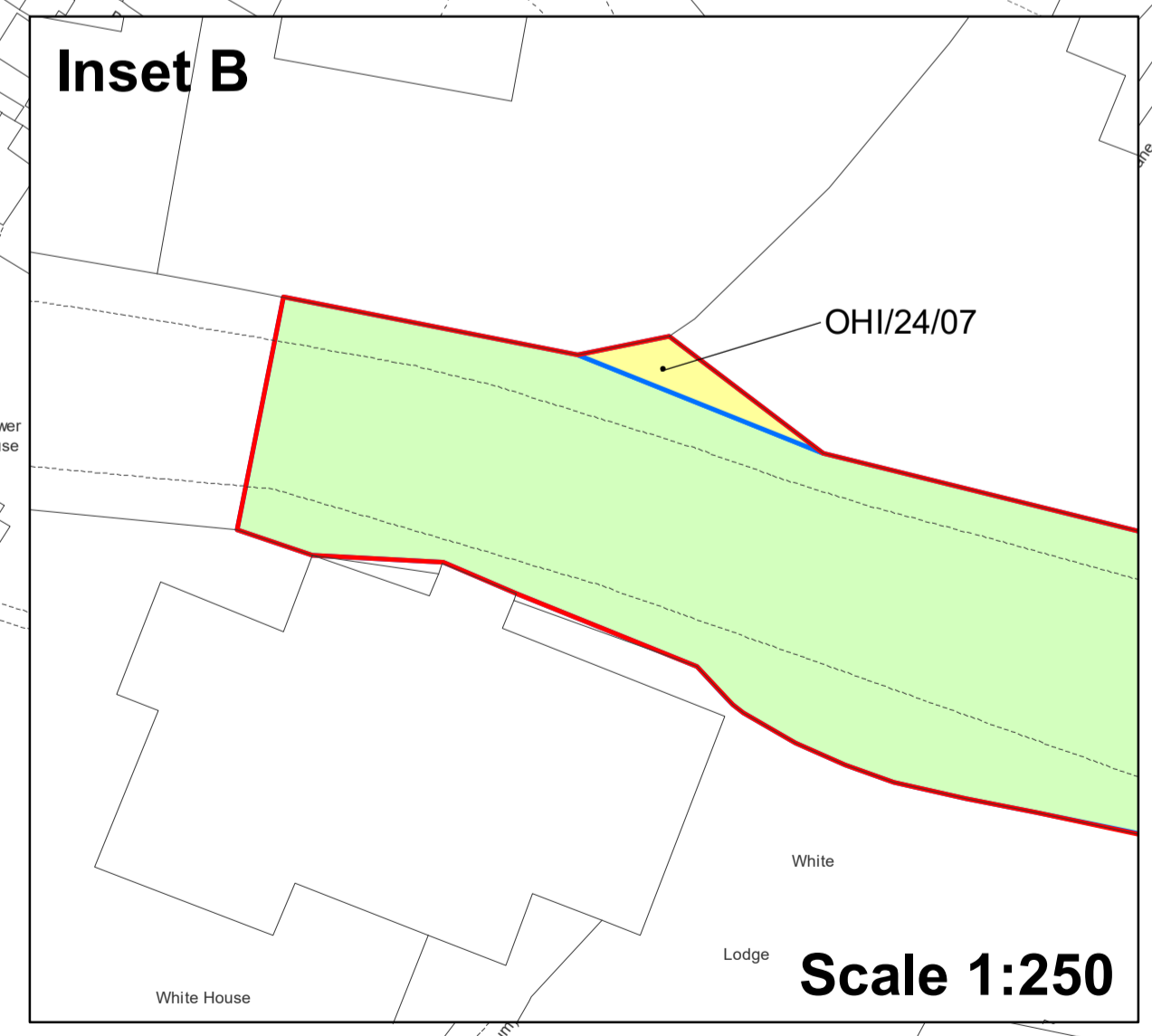
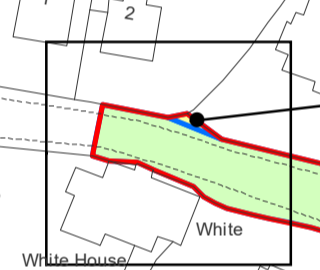
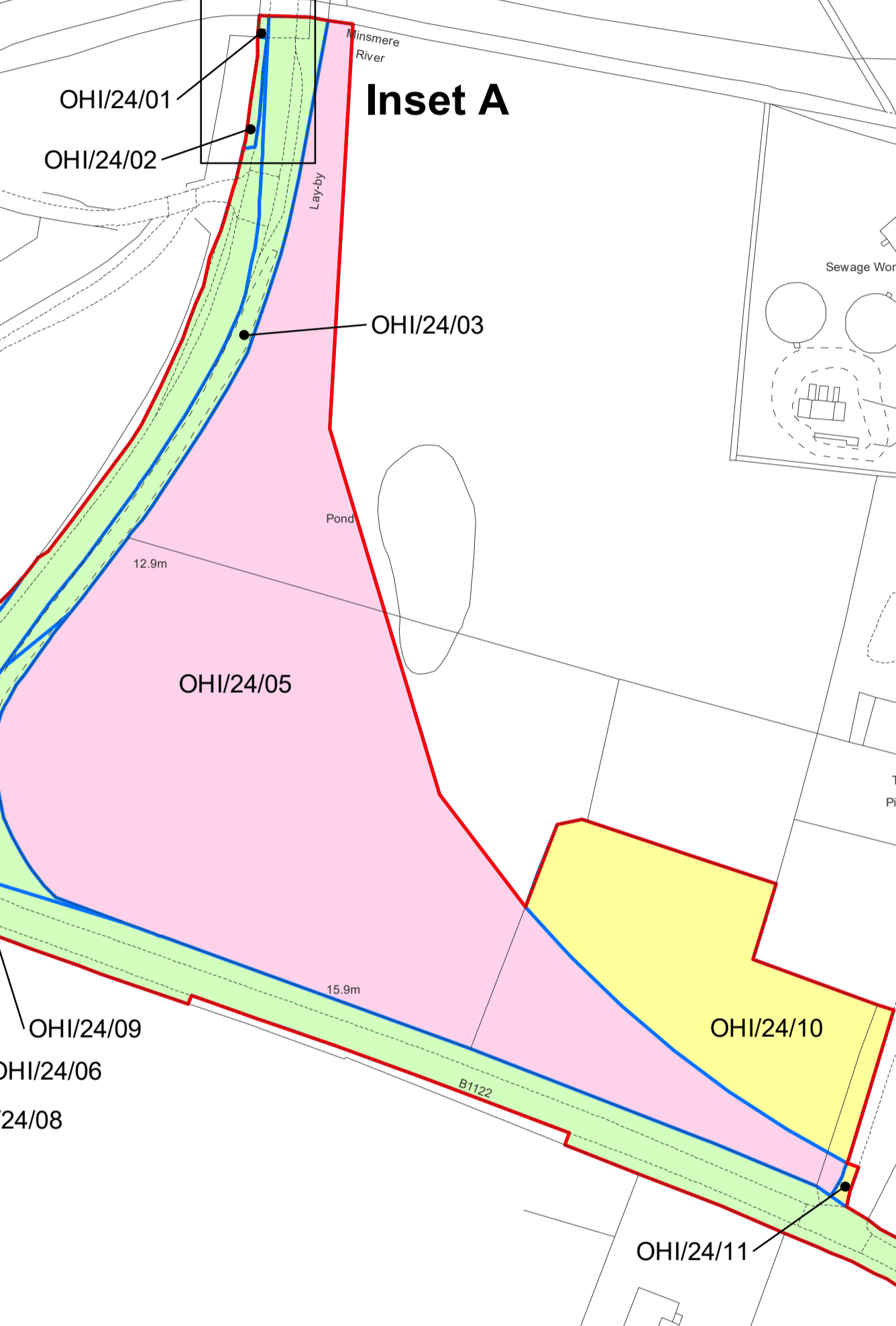
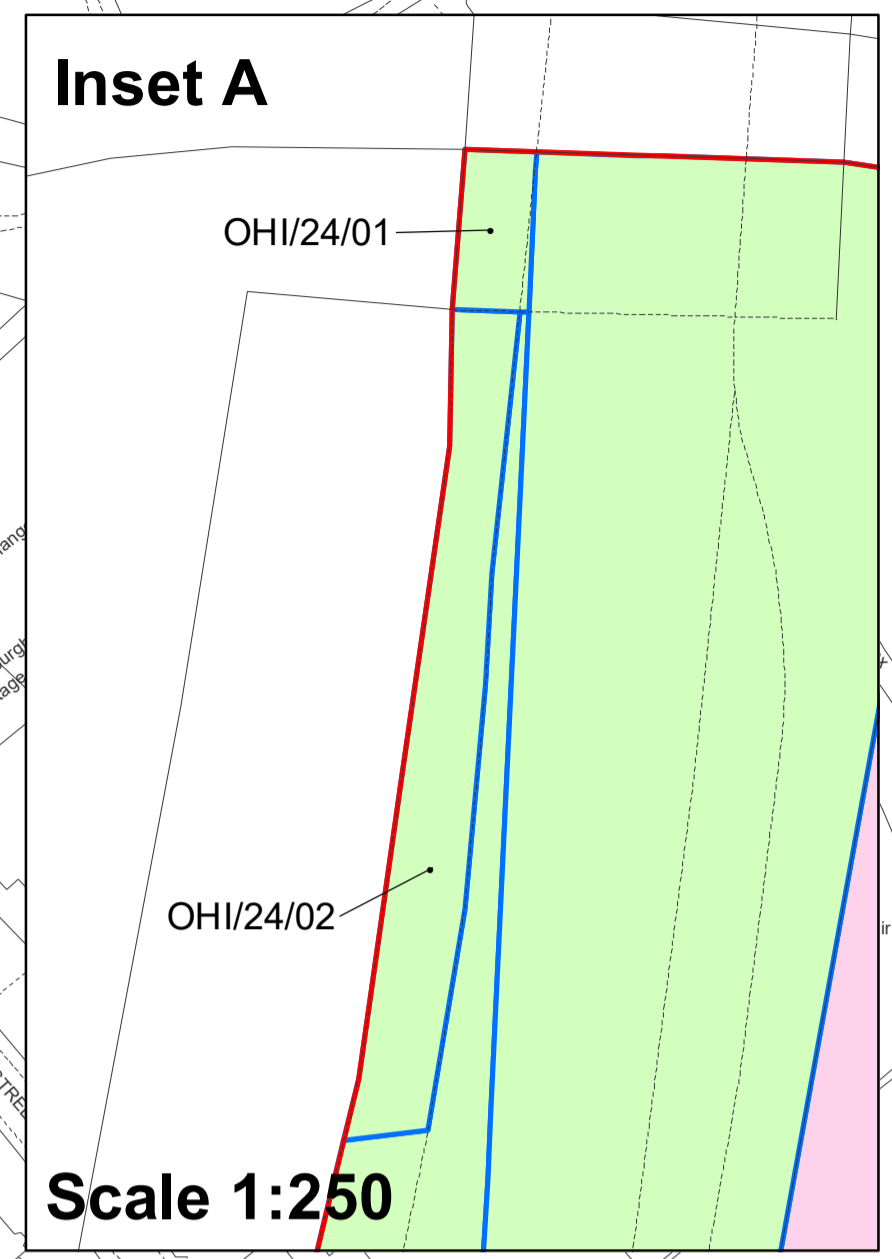


Scale 1:500



NOTES:
 PLOT BOUNDARIES (AS OTHERWISE SHOWN OUTLINED IN BLUE) ARE SHOWN BY A RED LINE WHERE THEY COINCIDE WITH THE BOUNDARY OF THE LAND OVER WHICH THERE IS POTENTIAL OVER-RIDING OR EXTINGUISHMENT OF RIGHTS.

- KEY:**
- POTENTIAL OVER-RIDING OR EXTINGUISHMENT OF RIGHTS
 - ALL FREEHOLD AND LEASEHOLD INTERESTS TO BE COMPULSORILY ACQUIRED
 - NON-HIGHWAY SUBJECT TO TEMPORARY POSSESSION
 - ACQUISITION OF RIGHTS BY THE CREATION OF NEW RIGHTS OR THE IMPOSITION OF RESTRICTIVE COVENANTS
 - PRESUMED HIGHWAY - SUBJECT TO TEMPORARY POSSESSION
 - PRESUMED HIGHWAY - FREEHOLD AND LEASEHOLD INTERESTS TO BE COMPULSORILY ACQUIRED
 - LAND OUTSIDE THE ORDER LIMITS



E2	JAN 2021	IM	KC	PROPOSED CHANGES TO THE DCO APPLICATION - JANUARY 2021	SZC Co
E1	FEB 2020	JH	KC	DCO SUBMISSION	SZC Co
REVISION	DATE	DRAWN	CHECKED	REASONS FOR REVISION/ COMMENTS	APPROVED

NOT PROTECTIVELY MARKED

COPYRIGHT:
 Reproduced from Ordnance Survey map with the permission of Ordnance Survey on behalf of the controller of Her Majesty's Stationery Office © Crown copyright (2021). All Rights reserved. NNB GenCo Licence: 0100060408



PROJECT:
 SIZEWELL C

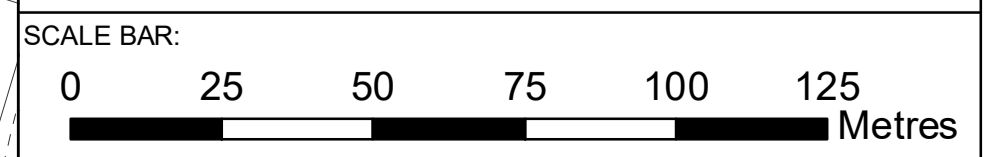
DOCUMENT:
 LAND PLANS
 REGULATION 5(2)(i)


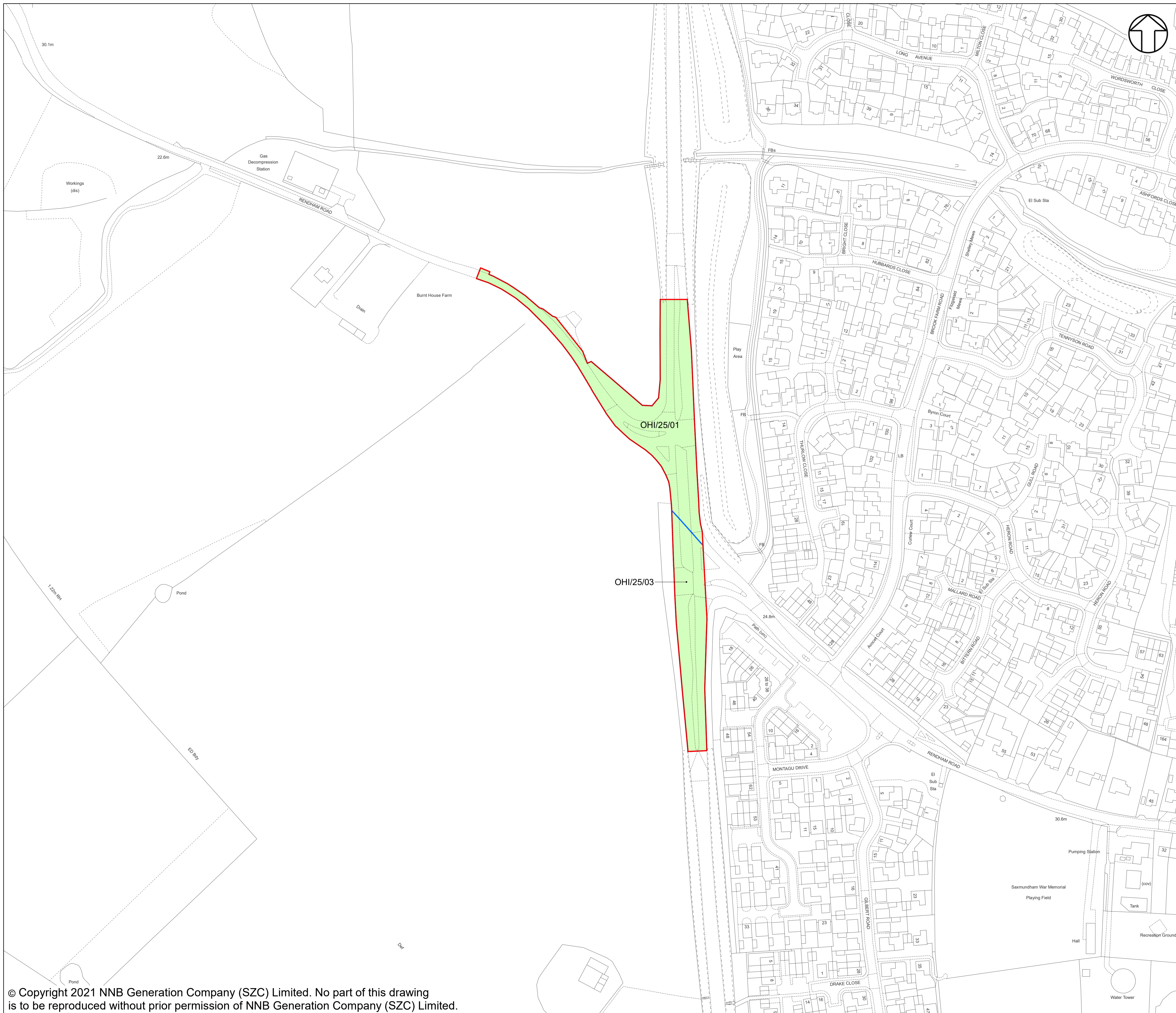
DRAWING TITLE:
 YOXFORD ROUNDABOUT
 LAND PLANS
 SHEET 24 OF 28

DRAWING NO:
 SZC/LP/24

REVISION:
 02

DATE: JAN 2021
DRAWN: I.M.
SCALE: 1:1,250 @A1





NOTES:
 PLOT BOUNDARIES (AS OTHERWISE SHOWN OUTLINED IN BLUE) ARE SHOWN BY A RED LINE WHERE THEY COINCIDE WITH THE BOUNDARY OF THE LAND OVER WHICH THERE IS POTENTIAL OVER-RIDING OR EXTINGUISHMENT OF RIGHTS.

- KEY:**
- POTENTIAL OVER-RIDING OR EXTINGUISHMENT OF RIGHTS
 - ALL FREEHOLD AND LEASEHOLD INTERESTS TO BE COMPULSORILY ACQUIRED
 - NON-HIGHWAY SUBJECT TO TEMPORARY POSSESSION
 - ACQUISITION OF RIGHTS BY THE CREATION OF NEW RIGHTS OR THE IMPOSITION OF RESTRICTIVE COVENANTS
 - PRESUMED HIGHWAY - SUBJECT TO TEMPORARY POSSESSION
 - PRESUMED HIGHWAY - FREEHOLD AND LEASEHOLD INTERESTS TO BE COMPULSORILY ACQUIRED
 - LAND OUTSIDE THE ORDER LIMITS

02	JAN 2021	IM	KC	PROPOSED CHANGES TO THE DCO APPLICATION - JANUARY 2021	SZC Co
01	FEB 2020	JH	KC	DCO SUBMISSION	SZC Co
REVISION	DATE	DRAWN	CHECKED	REASONS FOR REVISION / COMMENTS	APPROVED

NOT PROTECTIVELY MARKED

COPYRIGHT:
 Reproduced from Ordnance Survey map with the permission of Ordnance Survey on behalf of the controller of Her Majesty's Stationery Office © Crown copyright (2021). All Rights reserved. NNB GenCo Licence: 0100060408



PROJECT:
 SIZEWELL C

DOCUMENT:
 LAND PLANS
 REGULATION 5(2)(i)

DRAWING TITLE:
 A12/B1119 JUNCTION AT SAXMUNDHAM
 LAND PLANS
 SHEET 25 OF 28

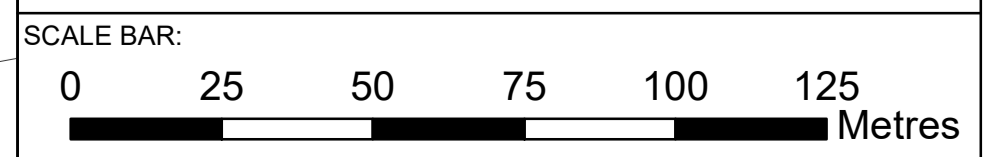
DRAWING NO:
 SZC/LP/25


REVISION:
 02

DATE: JAN 2021

DRAWN: I.M.

SCALE: 1:1,250 @A1





NOTES:
 PLOT BOUNDARIES (AS OTHERWISE SHOWN OUTLINED IN BLUE) ARE SHOWN BY A RED LINE WHERE THEY COINCIDE WITH THE BOUNDARY OF THE LAND OVER WHICH THERE IS POTENTIAL OVER-RIDING OR EXTINGUISHMENT OF RIGHTS.

- KEY:**
- POTENTIAL OVER-RIDING OR EXTINGUISHMENT OF RIGHTS
 - ALL FREEHOLD AND LEASEHOLD INTERESTS TO BE COMPULSORILY ACQUIRED
 - NON-HIGHWAY SUBJECT TO TEMPORARY POSSESSION
 - ACQUISITION OF RIGHTS BY THE CREATION OF NEW RIGHTS OR THE IMPOSITION OF RESTRICTIVE COVENANTS
 - PRESUMED HIGHWAY - SUBJECT TO TEMPORARY POSSESSION
 - PRESUMED HIGHWAY - FREEHOLD AND LEASEHOLD INTERESTS TO BE COMPULSORILY ACQUIRED
 - LAND OUTSIDE THE ORDER LIMITS

02	JAN 2021	IM	KC	PROPOSED CHANGES TO THE DCO APPLICATION - JANUARY 2021	SZC Co
01	FEB 2020	JH	KC	DCO SUBMISSION	SZC Co
REVISION	DATE	DRAWN	CHECKED	REASONS FOR REVISION / COMMENTS	APPROVED

NOT PROTECTIVELY MARKED

COPYRIGHT:
 Reproduced from Ordnance Survey map with the permission of Ordnance Survey on behalf of the controller of Her Majesty's Stationery Office © Crown copyright (2021). All Rights reserved. NNB GenCo Licence: 0100060408



PROJECT:
 SIZEWELL C

DOCUMENT:
 LAND PLANS
 REGULATION 5(2)(i)

DRAWING TITLE:
 A1094/B1069 SOUTH OF KNODISHALL
 LAND PLANS
 SHEET 26 OF 28

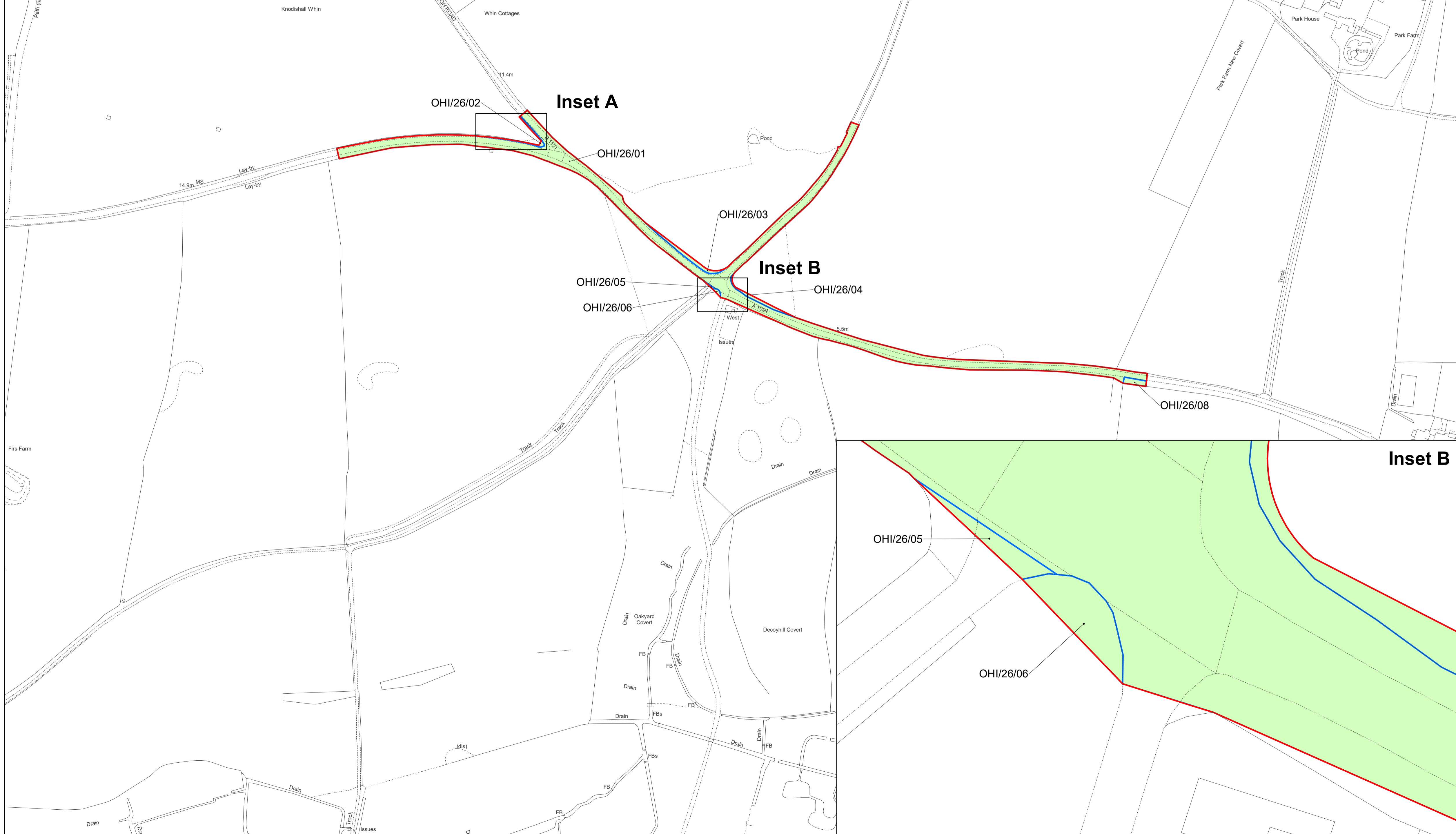
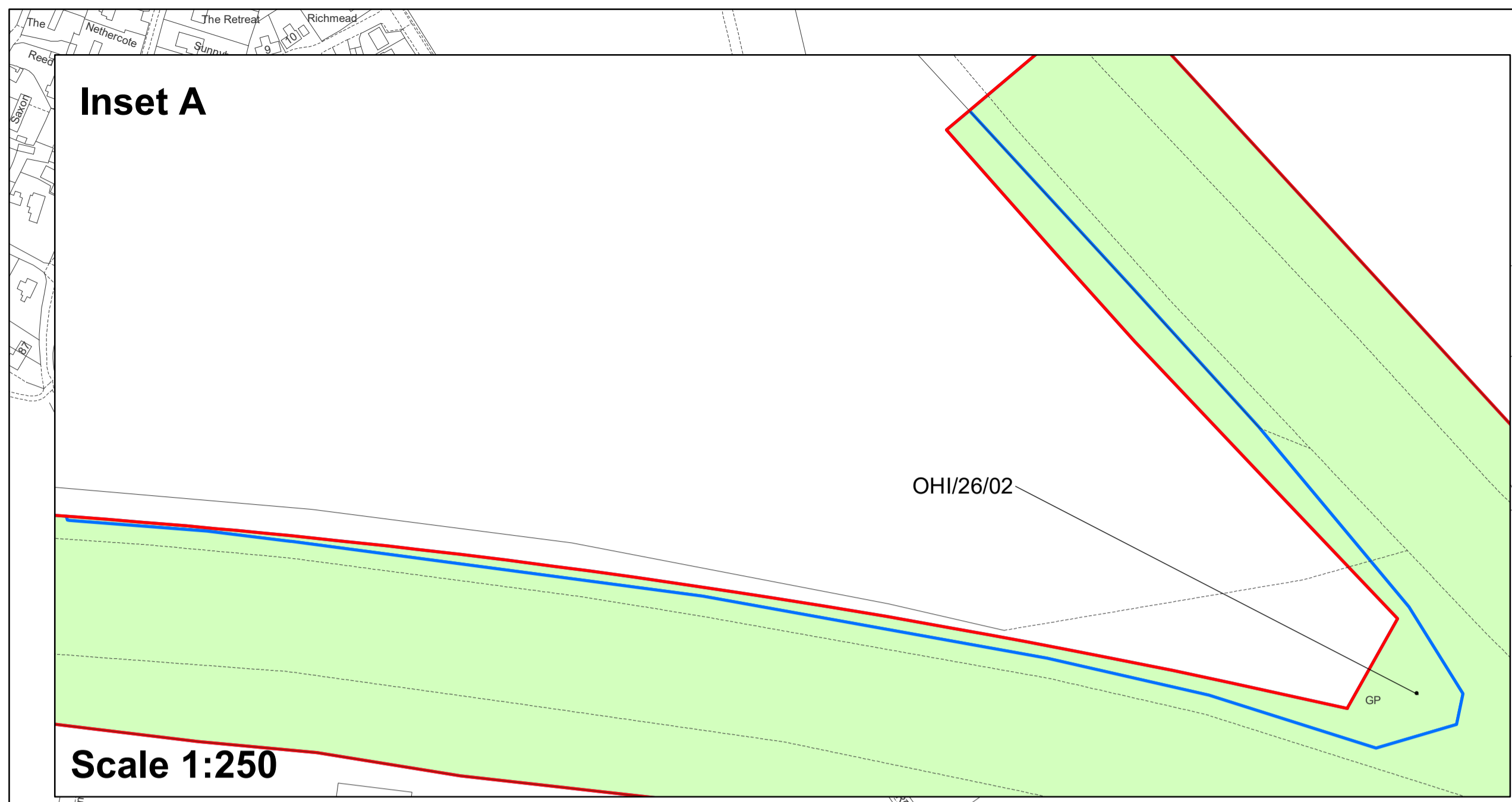
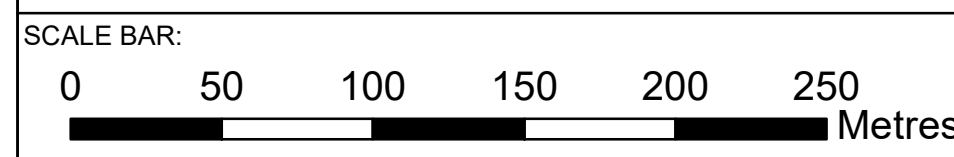
DRAWING NO:
 SZC/LP/26


REVISION:
 02

DATE: JAN 2021

DRAWN: I.M.

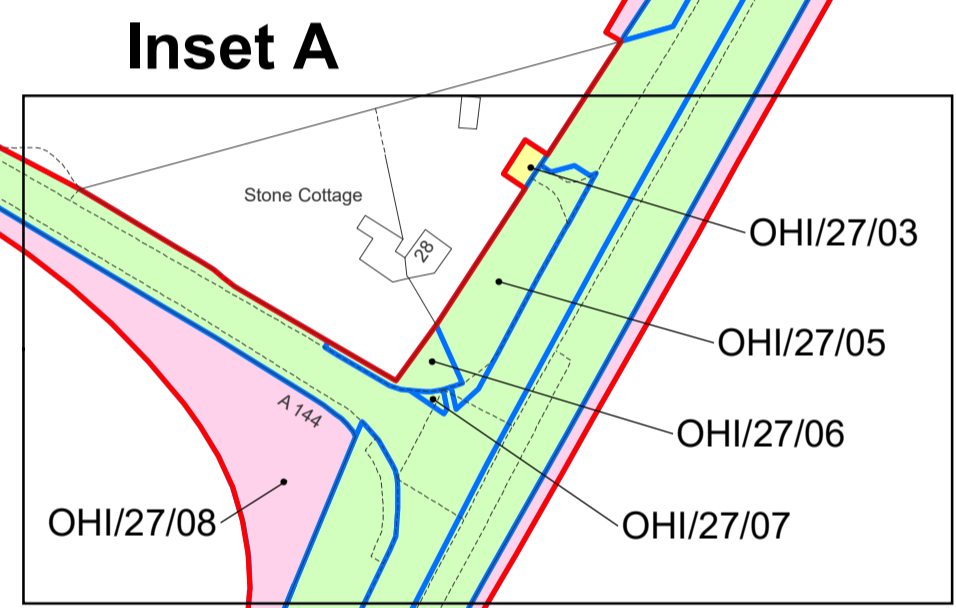
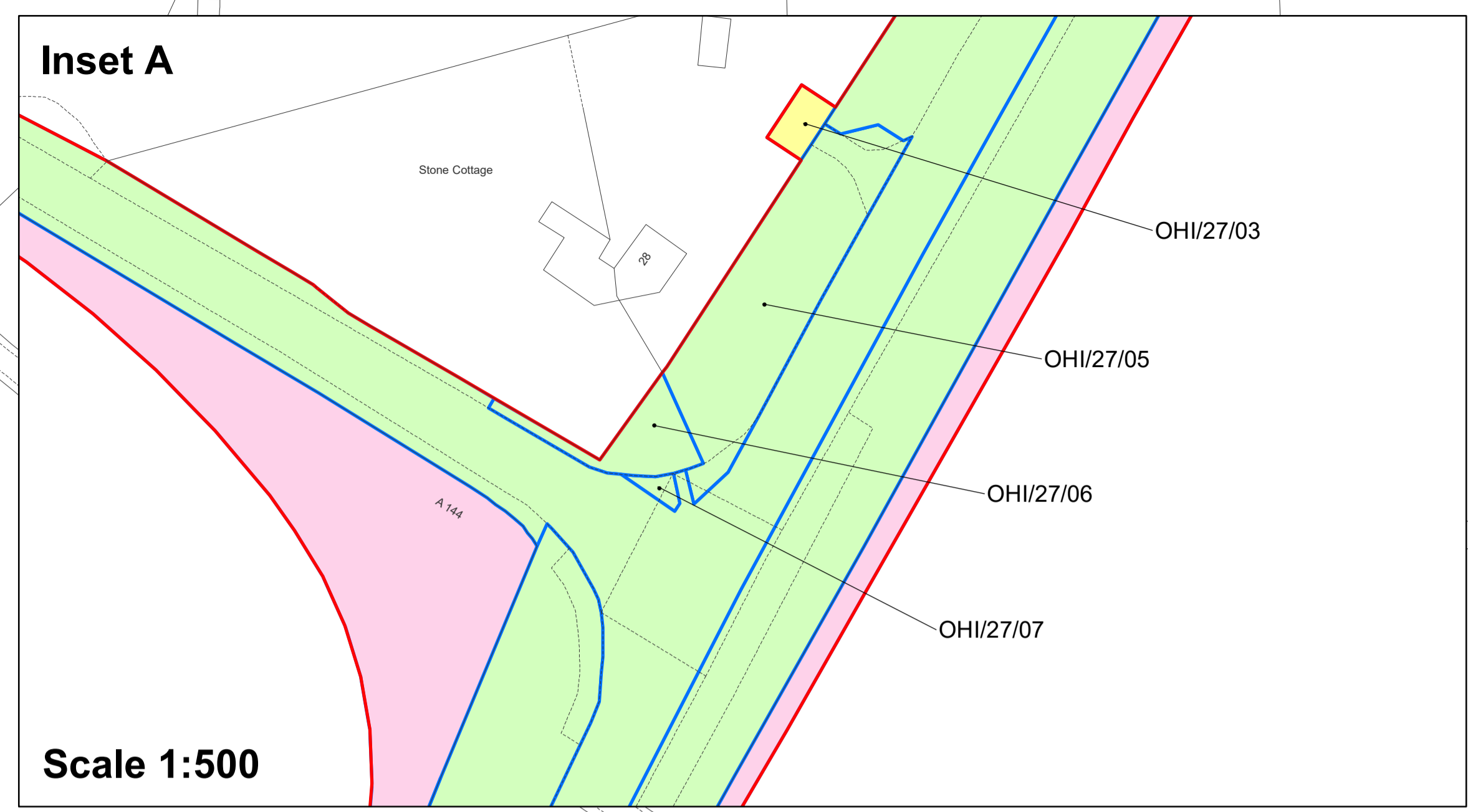
SCALE: 1:2,500 @A1





NOTES:
 PLOT BOUNDARIES (AS OTHERWISE SHOWN OUTLINED IN BLUE) ARE SHOWN BY A RED LINE WHERE THEY COINCIDE WITH THE BOUNDARY OF THE LAND OVER WHICH THERE IS POTENTIAL OVER-RIDING OR EXTINGUISHMENT OF RIGHTS.

- KEY:**
- POTENTIAL OVER-RIDING OR EXTINGUISHMENT OF RIGHTS
 - ALL FREEHOLD AND LEASEHOLD INTERESTS TO BE COMPULSORILY ACQUIRED
 - NON-HIGHWAY SUBJECT TO TEMPORARY POSSESSION
 - ACQUISITION OF RIGHTS BY THE CREATION OF NEW RIGHTS OR THE IMPOSITION OF RESTRICTIVE COVENANTS
 - PRESUMED HIGHWAY - SUBJECT TO TEMPORARY POSSESSION
 - PRESUMED HIGHWAY - FREEHOLD AND LEASEHOLD INTERESTS TO BE COMPULSORILY ACQUIRED
 - LAND OUTSIDE THE ORDER LIMITS



02	JAN 2021	IM	KC	PROPOSED CHANGES TO THE DCO APPLICATION - JANUARY 2021	SZC Co
01	FEB 2020	JH	KC	DCO SUBMISSION	SZC Co
REVISION	DATE	DRAWN	CHECKED	REASONS FOR REVISION / COMMENTS	APPROVED

NOT PROTECTIVELY MARKED

COPYRIGHT:
 Reproduced from Ordnance Survey map with the permission of Ordnance Survey on behalf of the controller of Her Majesty's Stationery Office © Crown copyright (2021). All Rights reserved. NNB GenCo Licence: 0100060408



PROJECT:
 SIZEWELL C

DOCUMENT:
 LAND PLANS
 REGULATION 5(2)(i)

DRAWING TITLE:
 A12/A144 SOUTH OF BRAMFIELD
 LAND PLANS
 SHEET 27 OF 28

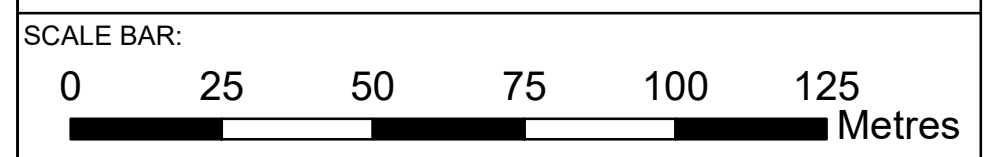
DRAWING NO:
 SZC/LP/27

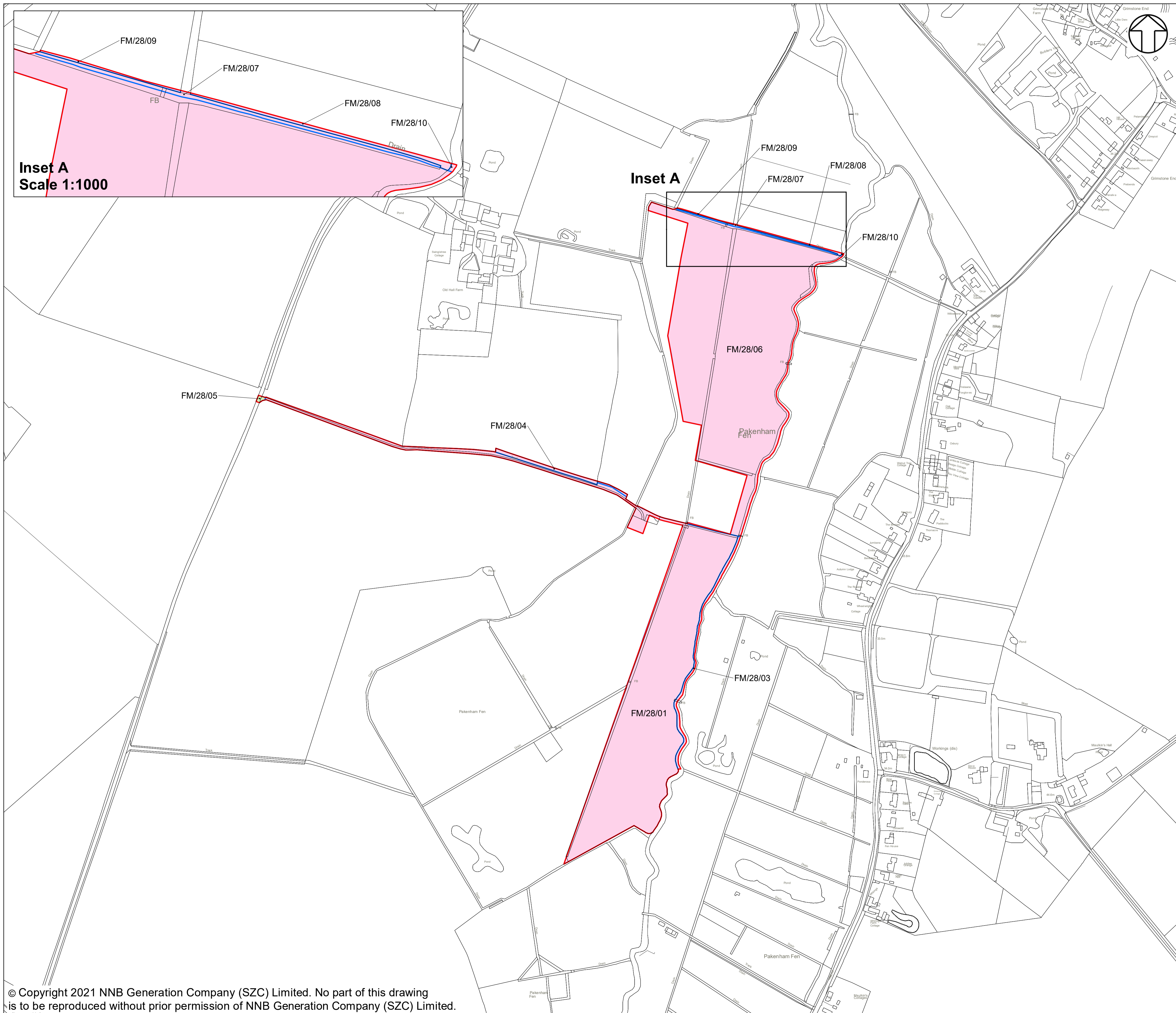
REVISION:
 02

DATE: JAN 2021

DRAWN: I.M.

SCALE: 1:1,250 @A1





Inset A
Scale 1:1000

Inset A

NOTES:
PLOT BOUNDARIES (AS OTHERWISE SHOWN OUTLINED IN BLUE) ARE SHOWN BY A RED LINE WHERE THEY COINCIDE WITH THE BOUNDARY OF THE LAND OVER WHICH THERE IS POTENTIAL OVER-RIDING OR EXTINGUISHMENT OF RIGHTS.

- KEY:**
- POTENTIAL OVER-RIDING OR EXTINGUISHMENT OF RIGHTS
 - ALL FREEHOLD AND LEASEHOLD INTERESTS TO BE COMPULSORILY ACQUIRED
 - NON-HIGHWAY SUBJECT TO TEMPORARY POSSESSION
 - ACQUISITION OF RIGHTS BY THE CREATION OF NEW RIGHTS OR THE IMPOSITION OF RESTRICTIVE COVENANTS
 - PRESUMED HIGHWAY - SUBJECT TO TEMPORARY POSSESSION
 - PRESUMED HIGHWAY - FREEHOLD AND LEASEHOLD INTERESTS TO BE COMPULSORILY ACQUIRED
 - LAND OUTSIDE THE ORDER LIMITS

02	SEPT 2021	IM	KC	PROPOSED REDUCTION OF ORDER LIMITS - DEADLINE SUBMISSION	SZC Co
01	JAN 2021	IM	KC	PROPOSED CHANGES TO THE DCO APPLICATION - JANUARY 2021	SZC Co
REVISION	DATE	DRAWN	CHECKED	REASONS FOR REVISION/ COMMENTS	APPROVED

NOT PROTECTIVELY MARKED

COPYRIGHT:
Reproduced from Ordnance Survey map with the permission of Ordnance Survey on behalf of the controller of Her Majesty's Stationery Office © Crown copyright (2021). All Rights reserved. NNB GenCo Licence: 0100060408



PROJECT:
SIZEWELL C

DOCUMENT:
LAND PLANS
REGULATION 5(2)(i)

DRAWING TITLE:
FEN MEADOW (PAKENHAM)
LAND PLANS
SHEET 28 OF 28

DRAWING NO: SZC/LP/28 **REVISION:** 02

DATE: SEPT 2021 **DRAWN:** I.M. **SCALE:** 1:2,500 @A1

