



The Sizewell C Project

2.3 Works Plans - Part 2 of 3

September 2021

Planning Act 2008
Infrastructure Planning (Applications: Prescribed Forms and Procedure) Regulations 2009

Revision: 7.0
Applicable Regulation: Regulation 5(2)(j)
PINS Reference Number: EN010012



Works Plans – For Approval

| Drawing Number | Revision | Drawing Title | Scale | Sheet Size |
|------------------------------|----------|---|----------|------------|
| Works Plans – Part 1 | | | | |
| SZC-SZ0204-XX-000-DRW-100479 | 04 | Works Plans Overview | 1:125000 | A1 |
| SZC-SZ0204-XX-000-DRW-100480 | 04 | Works Plans Key Plan 1 | 1:40000 | A1 |
| SZC-SZ0204-XX-000-DRW-100481 | 02 | Works Plans Key Plan 2 | 1:40000 | A1 |
| SZC-SZ0204-XX-000-DRW-100514 | 02 | Works Plans Key Plan 3 | 1:40000 | A1 |
| Works Plans – Part 2 | | | | |
| SZ/WP/01 | 06 | Main Development Site & Rail Works Plans - Key Plan 3 | 1:10000 | A0 |
| SZ/WP/02 | 04 | Main Development Site & Rail Works Plans - Key Plan 4 | 1:10000 | A0 |
| SZ/WP/03 | 05 | Main Development Site & Rail Works Plans - Sheet 1 of 28 | 1:2500 | A0 |
| SZ/WP/04 | 05 | Main Development Site & Rail Works Plans - Sheet 2 of 28 | 1:2500 | A0 |
| SZ/WP/05 | 05 | Main Development Site & Rail Works Plans - Sheet 3 of 28 | 1:2500 | A0 |
| SZ/WP/06 | 04 | Main Development Site & Rail Works Plans - Sheet 4 of 28 | 1:2500 | A0 |
| SZ/WP/07 | 02 | Main Development Site & Rail Works Plans - Sheet 5 of 28 | 1:3000 | A0 |
| SZ/WP/08 | 02 | Main Development Site & Rail Works Plans - Sheet 6 of 28 | 1:3000 | A0 |
| SZ/WP/09 | 05 | Main Development Site & Rail Works Plans - Sheet 7 of 28 | 1:2500 | A0 |
| SZ/WP/10 | 06 | Main Development Site & Rail Works Plans - Sheet 8 of 28 | 1:2500 | A0 |
| SZ/WP/12 | 02 | Main Development Site & Rail Works Plans - Sheet 9 of 28 | 1:2500 | A0 |
| SZ/WP/13 | 03 | Main Development Site & Rail Works Plans - Sheet 10 of 28 | 1:2500 | A0 |
| SZ/WP/14 | 02 | Sports Facilities Works Plans - Sheet 11 of 28 | 1:1250 | A1 |
| SZ/WP/15 | 03 | Fen Meadow - Halesworth Works Plans - Sheet 12 of 28 | 1:1250 | A1 |
| SZ/WP/16 | 03 | Fen Meadow - Benhall Works Plans - Sheet 13 of 28 | 1:2500 | A1 |
| SZ/WP/17 | 02 | Marsh Harrier Habitat Works Plans - Sheet 14 of 28 | 1:2500 | A1 |

Works Plans – For Approval

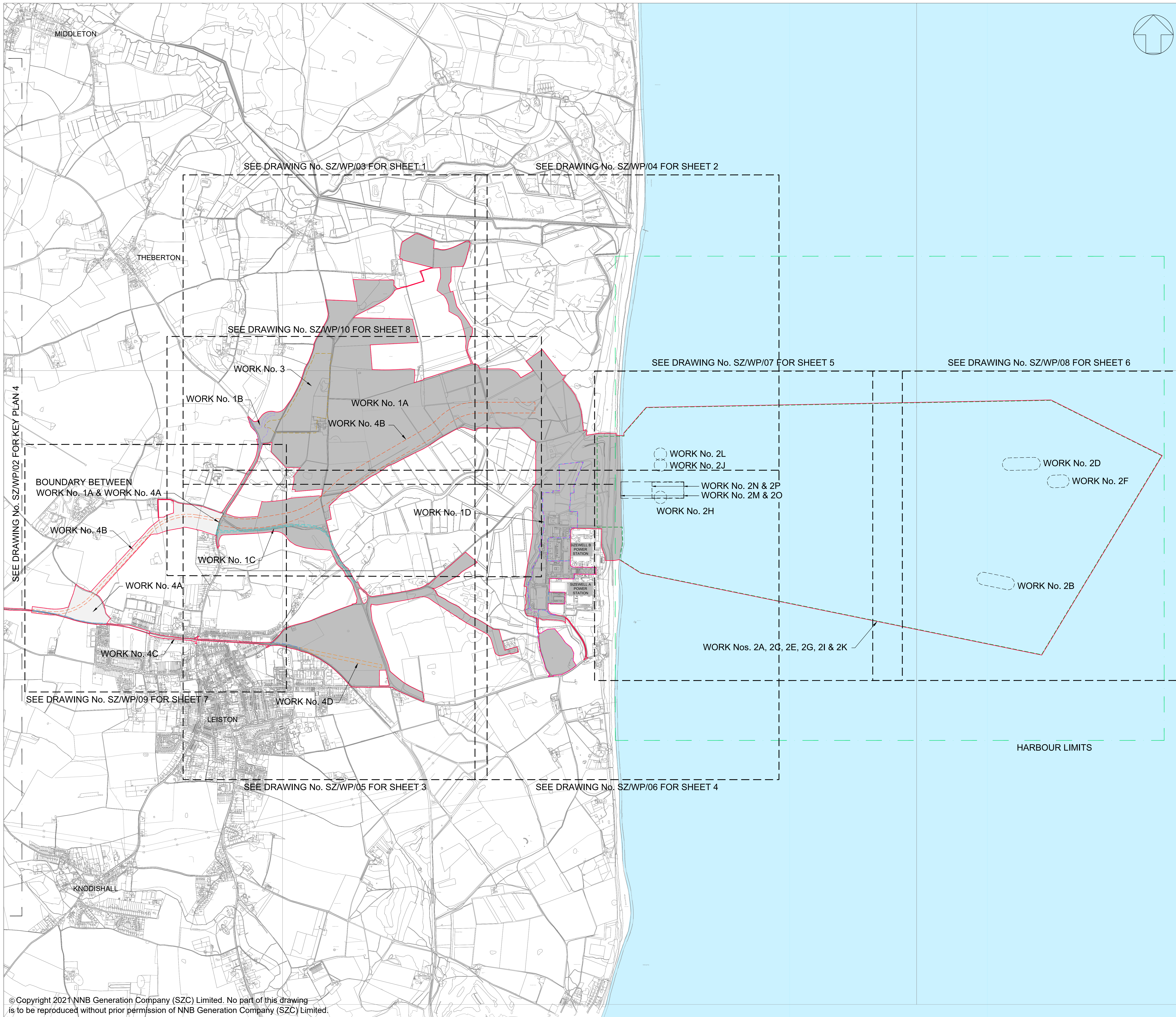
| Drawing Number | Revision | Drawing Title | Scale | Sheet Size |
|------------------------------|----------|---|--------|------------|
| Works Plans – Part 3 | | | | |
| SZC-SZ0204-XX-000-DRW-100250 | 03 | Northern Park and Ride Works Plans - Sheet 15 of 28 | 1:2500 | A1 |
| SZC-SZ0204-XX-000-DRW-100251 | 03 | Southern Park And Ride Works Plans - Sheet 16 of 28 | 1:2500 | A1 |
| SZC-SZ0204-XX-000-DRW-100252 | 04 | Two Village Bypass Works Plans - Sheet 17 of 28 | 1:2500 | A1 |
| SZC-SZ0204-XX-000-DRW-100462 | 04 | Two Village Bypass Works Plans - Sheet 18 of 28 | 1:2500 | A1 |
| SZC-SZ0204-XX-000-DRW-100253 | 05 | Sizewell Link Road Works Plans - Sheet 19 of 28 | 1:2500 | A1 |
| SZC-SZ0204-XX-000-DRW-100254 | 05 | Sizewell Link Road Works Plans - Sheet 20 of 28 | 1:2500 | A1 |
| SZC-SZ0204-XX-000-DRW-100255 | 05 | Sizewell Link Road Works Plans - Sheet 21 of 28 | 1:2500 | A1 |
| SZC-SZ0204-XX-000-DRW-100484 | 05 | Sizewell Link Road Works Plans - Sheet 22 of 28 | 1:2500 | A1 |
| SZC-SZ0204-XX-000-DRW-100261 | 03 | Freight Management Facility Works Plan Sheet 23 of 28 | 1:1250 | A1 |
| SZC-SZ0204-XX-000-DRW-100256 | 03 | Yoxford Roundabout Works Plan- Sheet 24 of 28 | 1:1250 | A1 |
| SZC-SZ0204-XX-000-DRW-100260 | 02 | A12 / B1119 Junction at Saxmundham Works Plans - Sheet 25 of 28 | 1:1250 | A1 |
| SZC-SZ0204-XX-000-DRW-100258 | 02 | A1094 / B1069 Junction South Of Knodishall Works Plans - Sheet 26 of 28 | 1:1250 | A1 |
| SZC-SZ0204-XX-000-DRW-100259 | 03 | A12 / A144 Junction South Of Bramfield Works Plans - Sheet 27 of 28 | 1:1250 | A1 |
| SZ/WP/18 | 02 | Fen Meadow - Pakenham Works Plans - Sheet 28 of 28 | 1:5000 | A1 |

Works Plans For Approval – Revisions Schedule

| Drawing Number | Revision | Drawing Title | Amendments |
|------------------------------|----------|---|---|
| Works Plans Part 1 | | | |
| SZC-SZ0204-XX-000-DRW-100479 | 04 | Works Plans Overview | To reflect reduction to Order Limits |
| SZC-SZ0204-XX-000-DRW-100480 | 04 | Works Plans Key Plan 1 | To reflect reduction to Order Limits |
| SZC-SZ0204-XX-000-DRW-100481 | 02 | Works Plans Key Plan 2 | No change |
| SZC-SZ0204-XX-000-DRW-100514 | 02 | Works Plans Key Plan 3 | To reflect reduction to Order Limits |
| Works Plans Part 2 | | | |
| SZ/WP/01 | 06 | Main Development Site & Rail Works Plans - Key Plan 3 | To reflect reduction to Order Limits |
| SZ/WP/02 | 04 | Main Development Site & Rail Works Plans - Key Plan 4 | To update key plan to reflect reduction to Order Limits |
| SZ/WP/03 | 05 | Main Development Site & Rail Works Plans - Sheet 1 of 28 | To update key plan to reflect reduction to Order Limits |
| SZ/WP/04 | 05 | Main Development Site & Rail Works Plans - Sheet 2 of 28 | To update key plan to reflect reduction to Order Limits |
| SZ/WP/05 | 05 | Main Development Site & Rail Works Plans - Sheet 3 of 28 | To update key plan to reflect reduction to Order Limits |
| SZ/WP/06 | 04 | Main Development Site & Rail Works Plans - Sheet 4 of 28 | No change |
| SZ/WP/07 | 02 | Main Development Site & Rail Works Plans - Sheet 5 of 28 | No change |
| SZ/WP/08 | 02 | Main Development Site & Rail Works Plans - Sheet 6 of 28 | No change |
| SZ/WP/09 | 05 | Main Development Site & Rail Works Plans - Sheet 7 of 28 | To update key plan to reflect reduction to Order Limits |
| SZ/WP/10 | 06 | Main Development Site & Rail Works Plans - Sheet 8 of 28 | To update key plan to reflect reduction to Order Limits |
| SZ/WP/12 | 02 | Main Development Site & Rail Works Plans - Sheet 9 of 28 | No change |
| SZ/WP/13 | 03 | Main Development Site & Rail Works Plans - Sheet 10 of 28 | To update key plan to reflect reduction to Order Limits |
| SZ/WP/14 | 02 | Sports Facilities Works Plans - Sheet 11 of 28 | No change |
| SZ/WP/15 | 03 | Fen Meadow - Halesworth Works Plans - Sheet 12 of 28 | To reflect reduction to Order Limits |
| SZ/WP/16 | 03 | Fen Meadow - Benhall Works Plans - Sheet 13 of 28 | To reflect reduction to Order Limits |
| SZ/WP/17 | 02 | Marsh Harrier Habitat Works Plans - Sheet 14 of 28 | No change |

Works Plans For Approval – Revisions Schedule

| Drawing Number | Revision | Drawing Title | Amendments |
|------------------------------|----------|---|---|
| Works Plans Part 3 | | | |
| SZC-SZ0204-XX-000-DRW-100250 | 03 | Northern Park and Ride Works Plans - Sheet 15 of 28 | No change |
| SZC-SZ0204-XX-000-DRW-100251 | 03 | Southern Park And Ride Works Plans - Sheet 16 of 28 | No change |
| SZC-SZ0204-XX-000-DRW-100252 | 04 | Two Village Bypass Works Plans - Sheet 17 of 28 | No change |
| SZC-SZ0204-XX-000-DRW-100462 | 04 | Two Village Bypass Works Plans - Sheet 18 of 28 | No change |
| SZC-SZ0204-XX-000-DRW-100253 | 05 | Sizewell Link Road Works Plans - Sheet 19 of 28 | To update key plan to reflect reduction to Order Limits |
| SZC-SZ0204-XX-000-DRW-100254 | 05 | Sizewell Link Road Works Plans - Sheet 20 of 28 | To update key plan to reflect reduction to Order Limits |
| SZC-SZ0204-XX-000-DRW-100255 | 05 | Sizewell Link Road Works Plans - Sheet 21 of 28 | To update key plan to reflect reduction to Order Limits |
| SZC-SZ0204-XX-000-DRW-100484 | 05 | Sizewell Link Road Works Plans - Sheet 22 of 28 | To reflect reduction to Order Limits |
| SZC-SZ0204-XX-000-DRW-100261 | 03 | Freight Management Facility Works Plan Sheet 23 of 28 | No change |
| SZC-SZ0204-XX-000-DRW-100256 | 03 | Yoxford Roundabout Works Plan- Sheet 24 of 28 | No change |
| SZC-SZ0204-XX-000-DRW-100260 | 02 | A12 / B1119 Junction at Saxmundham Works Plans - Sheet 25 of 28 | No change |
| SZC-SZ0204-XX-000-DRW-100258 | 02 | A1094 / B1069 Junction South Of Knodishall Works Plans - Sheet 26 of 28 | No change |
| SZC-SZ0204-XX-000-DRW-100259 | 03 | A12 / A144 Junction South Of Bramfield Works Plans - Sheet 27 of 28 | No change |
| SZ/WP/18 | 02 | Fen Meadow - Pakenham Works Plans - Sheet 28 of 28 | To reflect reduction to Order Limits |



NOTES:
 1. ORDNANCE SURVEY MASTERMAP DATA ADOPTED AS DRAWING BACKGROUND DATA.

- KEY:**
- ORDER LIMITS
 - WORK No. 1A
 - WORK No. 2A, 2C, 2E, 2G, 2I & 2K
 - WORK No. 2L, 2J, 2D, 2F & 2B AS LABELLED
 - WORK No. 2N & 2P/2M & 2O
 - WORK No. 4A
 - HARBOUR LIMITS
 - WORK No. 1B
 - WORK No. 1C
 - WORK No. 1D
 - WORK No. 1E
 - WORK No. 2
 - WORK No. 3
 - WORK No. 4B
 - WORK No. 4C
 - WORK No. 4D

| | | | | | |
|----------|----------|-------|---------|--|----------|
| 06 | SEP 2021 | SB | NP | PROPOSED REDUCTION OF ORDER LIMITS - DEADLINE 8 SUBMISSION | SZC Co |
| 05 | SEP 2021 | SB | NP | DCO APPLICATION - DEADLINE 7 SUBMISSION (Dated 3 Sep 2021) | SZC Co |
| 04 | AUG 2021 | SB | NP | DCO APPLICATION - DEADLINE 6 SUBMISSION (Dated 6 Aug 2021) | SZC Co |
| 03 | JUN 2021 | SB | NP | DCO APPLICATION - DEADLINE 2 SUBMISSION (Dated 2 Jun 2021) | SZC Co |
| 02 | JAN 2021 | SB | NP | PROPOSED CHANGES TO THE DCO APPLICATION - JANUARY 2021 | SZC Co |
| 01 | FEB 2020 | SB | NP | DCO SUBMISSION | SZC Co |
| REVISION | DATE | DRAWN | CHECKED | REASONS FOR REVISION / COMMENTS | APPROVED |

NOT PROTECTIVELY MARKED

COPYRIGHT:
 Reproduced from Ordnance Survey map with the permission of Ordnance Survey on behalf of the controller of Her Majesty's Stationery Office © Crown copyright (2021). All Rights reserved. NNB GenCo Licence: 0100060408



PROJECT:
 SIZEWELL C

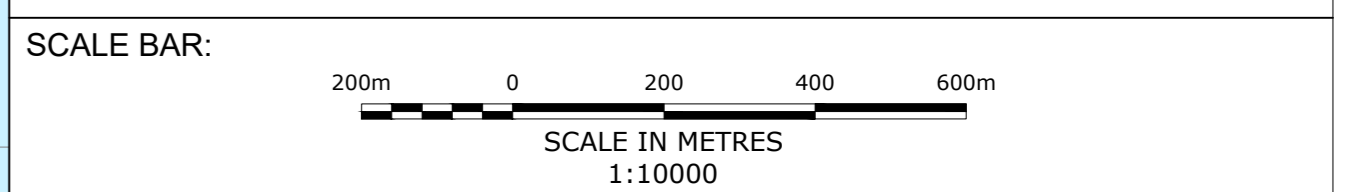
DOCUMENT:
 WORKS PLANS
 REGULATION 5(2)(j)

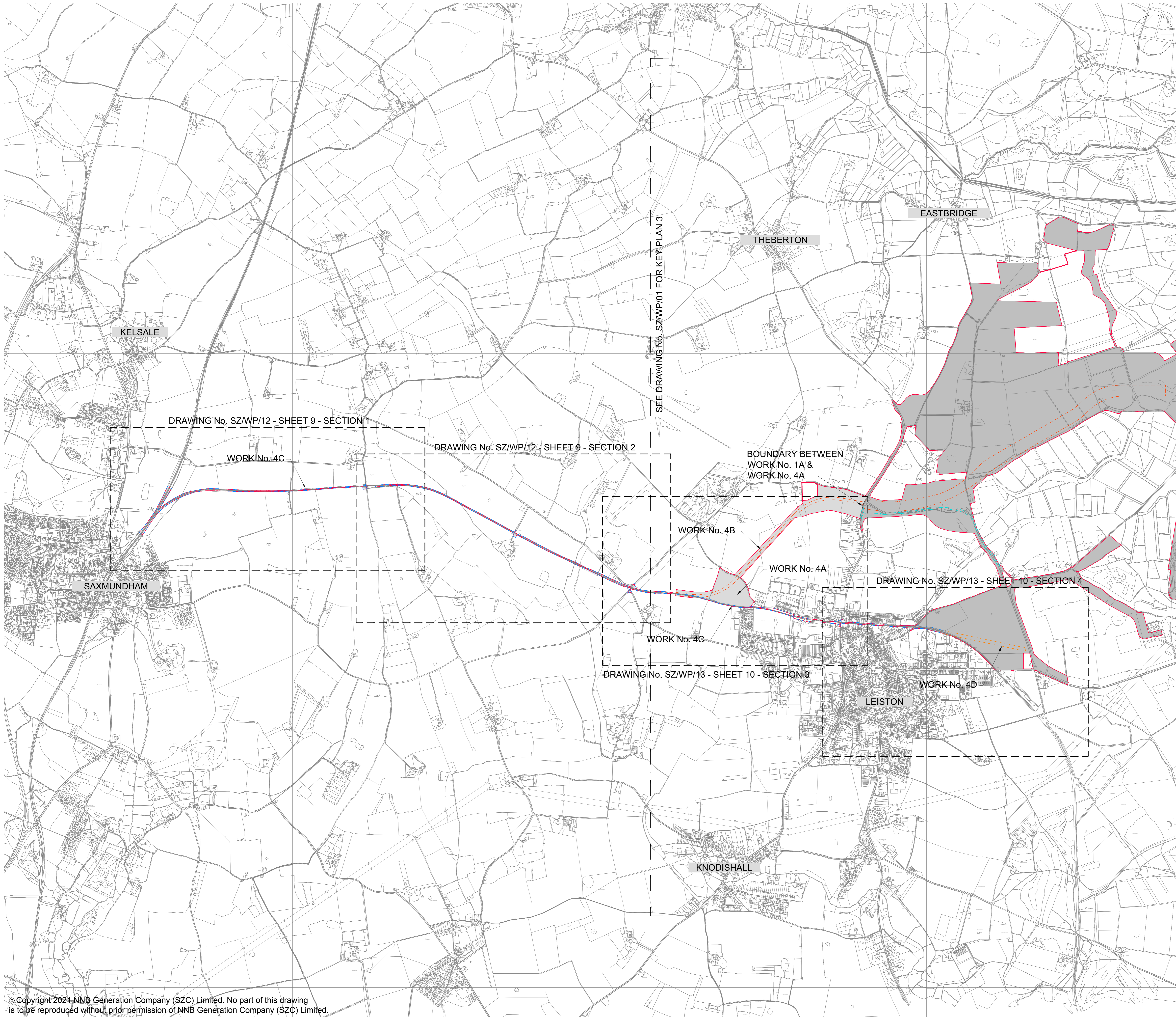
DRAWING TITLE:
 MAIN DEVELOPMENT SITE & RAIL
 WORKS PLANS - KEY PLAN 3

DRAWING NO:
 SZ/WP/01

REVISION:
 06

DATE: SEPT 2021 DRAWN: SB SCALE: 1:10000@A0





NOTES:
 1. ORDNANCE SURVEY MASTERMAP DATA ADOPTED AS DRAWING BACKGROUND DATA.

- KEY:**
- ORDER LIMITS
 - ORDER WORK AREAS
 - WORK No. 4A
 - WORK No. 4B
 - WORK No. 4C
 - WORK No. 4D

| | | | | | |
|----------|----------|-------|---------|--|----------|
| 04 | SEP 2021 | SB | NP | PROPOSED REDUCTION OF ORDER LIMITS - DEADLINE 8 SUBMISSION | SZC Co |
| 03 | AUG 2021 | SB | NP | DCO APPLICATION - DEADLINE 6 SUBMISSION (dated 6 Aug 2021) | SZC Co |
| 02 | JAN 2021 | SB | NP | PROPOSED CHANGES TO THE DCO APPLICATION - JANUARY 2021 | SZC Co |
| 01 | FEB 2020 | SB | NP | DCO SUBMISSION | SZC Co |
| REVISION | DATE | DRAWN | CHECKED | REASONS FOR REVISION / COMMENTS | APPROVED |

NOT PROTECTIVELY MARKED

COPYRIGHT:
 Reproduced from Ordnance Survey map with the permission of Ordnance Survey on behalf of the controller of Her Majesty's Stationery Office © Crown copyright (2021).
 All Rights reserved. NNB GenCo Licence: 0100060408

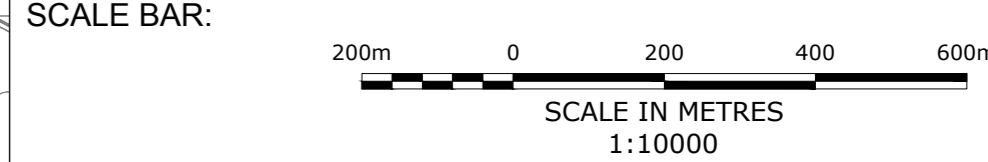


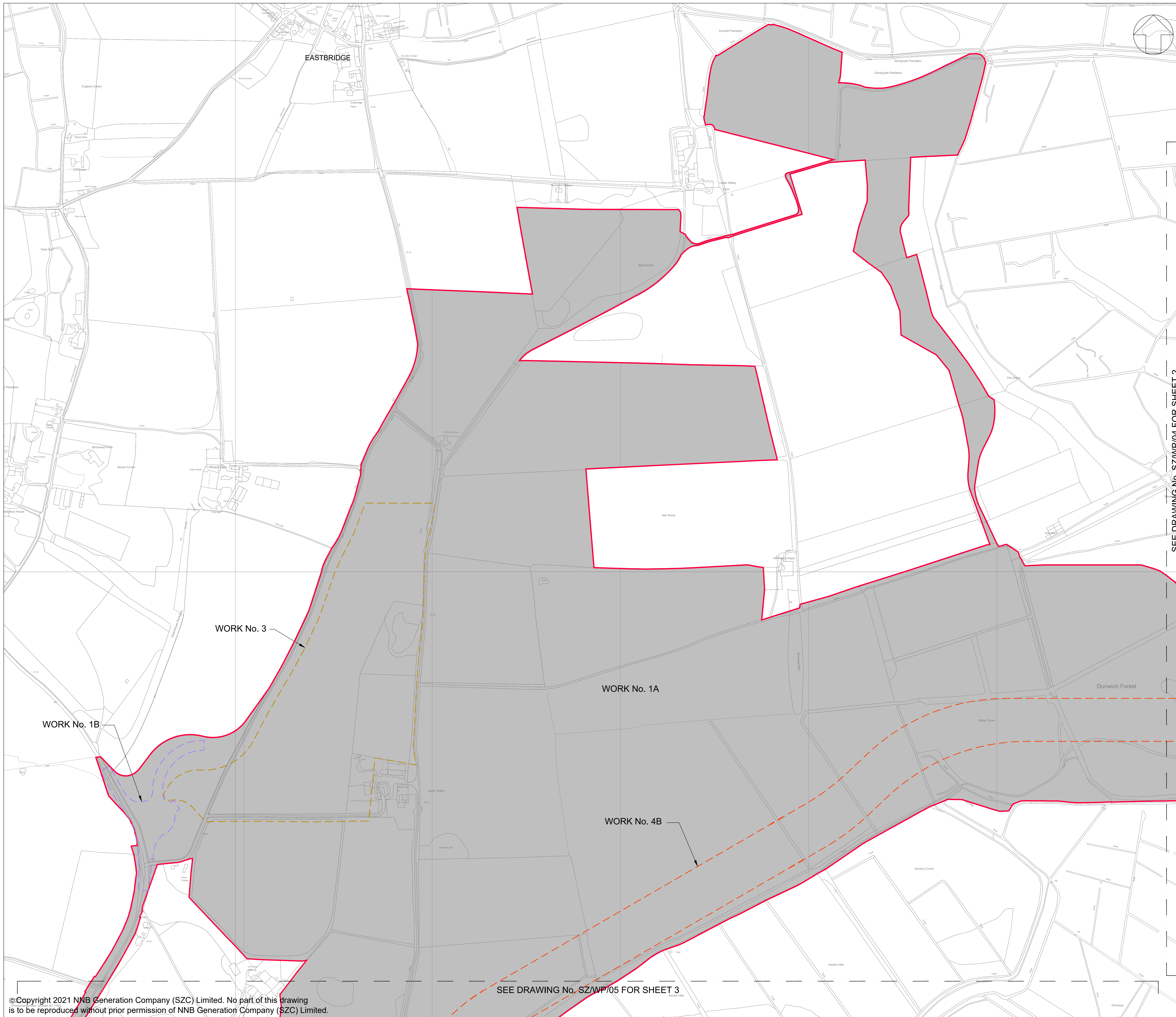
PROJECT:
 SIZEWELL C

DOCUMENT:
 WORKS PLANS
 REGULATION 5(2)(j)

DRAWING TITLE:
 MAIN DEVELOPMENT SITE & RAIL
 WORKS PLANS - KEY PLAN 4

| | |
|-------------------------------|------------------------|
| DRAWING NO: SZWP/02 | REVISION: 04 |
| DATE: SEPT 2021 | DRAWN: SB |
| SCALE: 1:10000@A0 | |

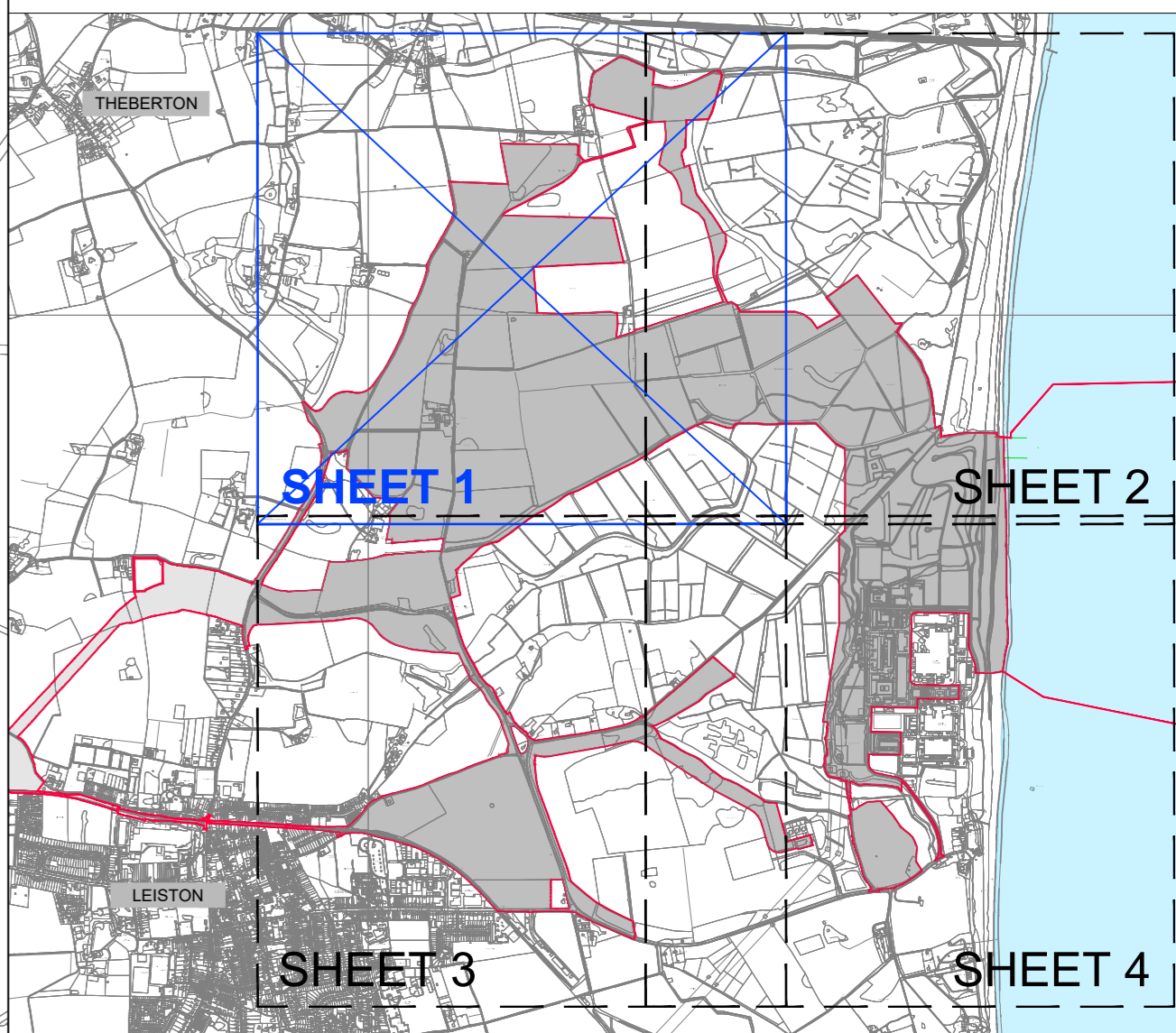




NOTES:
 1. ORDNANCE SURVEY MASTERMAP DATA ADOPTED AS DRAWING BACKGROUND DATA.

KEY:

| | |
|--|--------------|
| | ORDER LIMITS |
| | WORK No. 1A |
| | WORK No. 1B |
| | WORK No. 3 |
| | WORK No. 4B |



SHEET No. - KEY PLAN

| REVISION | DATE | DRAWN | CHECKED | REASONS FOR REVISION / COMMENTS | APPROVED |
|----------|----------|-------|---------|--|----------|
| 05 | SEP 2021 | SB | NP | PROPOSED REDUCTION OF ORDER LIMITS - DEADLINE 6 SUBMISSION | SZC Co |
| 04 | JUN 2021 | SB | NP | DCO APPLICATION - DEADLINE 2 SUBMISSION (Dated 2 Jun 2021) | SZC Co |
| 03 | FEB 2021 | SB | NP | RESPONSE TO PINS PROCEDURAL DECISION 5 (Dated 22 Jun 2021) | SZC Co |
| 02 | JAN 2021 | SB | NP | PROPOSED CHANGES TO THE DCO APPLICATION - JANUARY 2021 | SZC Co |
| 01 | FEB 2020 | SB | NP | DCO SUBMISSION | SZC Co |

NOT PROTECTIVELY MARKED

COPYRIGHT:
 Reproduced from Ordnance Survey map with the permission of Ordnance Survey on behalf of the controller of Her Majesty's Stationery Office © Crown copyright (2021).
 All Rights reserved. NNB GenCo Licence: 0100060408



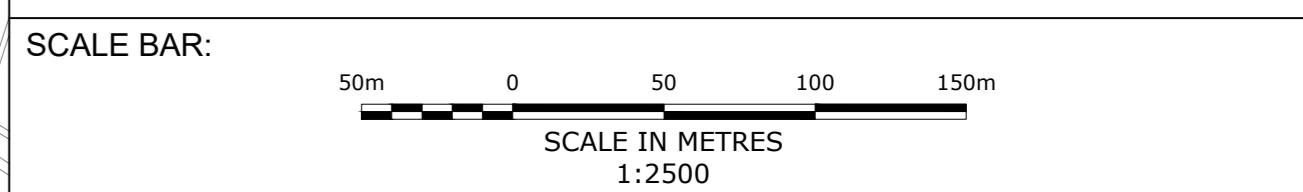
PROJECT:
 SIZEWELL C

DOCUMENT:
 WORKS PLANS
 REGULATION 5(2)(j)

DRAWING TITLE:
 MAIN DEVELOPMENT SITE & RAIL
 WORKS PLANS - SHEET 1 OF 28

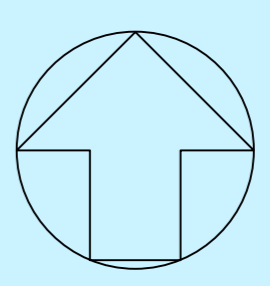
DRAWING NO: SZ/WP/03 **REVISION:** 05

DATE: SEPT 2021 **DRAWN:** SB **SCALE:** 1:2500@A0



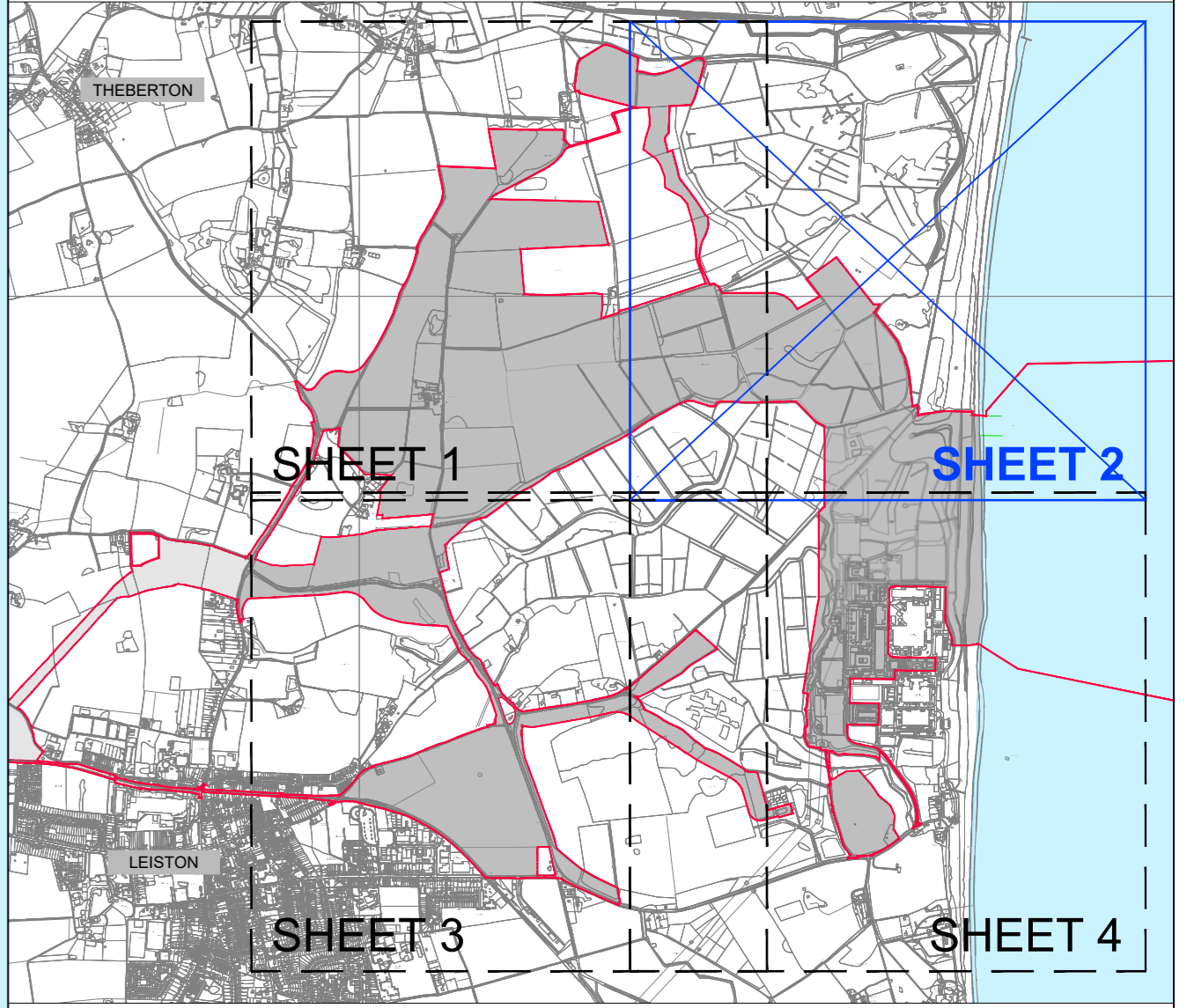
SEE DRAWING No. SZ/WP/05 FOR SHEET 3

SEE DRAWING No. SZ/WP/04 FOR SHEET 2



NOTES:
 1. ORDNANCE SURVEY MASTERMAP DATA ADOPTED AS DRAWING BACKGROUND DATA.

- KEY:**
- ORDER LIMITS
 - WORK No. 1A
 - WORK No. 1D
 - WORK No. 1E
 - HARBOUR LIMITS
 - WORK No. 2A, 2C, 2E, 2G, 2I & 2K
 - WORK No. 2L & 2J AS LABELLED
 - WORK No. 4B



SHEET No. - KEY PLAN

| 05 | SEP 2021 | SB | NP | PROPOSED REDUCTION OF ORDER LIMITS - DEADLINE 6 SUBMISSION | SZC Co |
|----------|----------|-------|---------|--|----------|
| 04 | SEP 2021 | SB | NP | DCO APPLICATION - DEADLINE 7 SUBMISSION (Dated 3 Sep 2021) | SZC Co |
| 03 | JUN 2021 | SB | NP | DCO APPLICATION - DEADLINE 2 SUBMISSION (Dated 2 Jun 2021) | SZC Co |
| 02 | JAN 2021 | SB | NP | PROPOSED CHANGES TO THE DCO APPLICATION - JANUARY 2021 | SZC Co |
| 01 | FEB 2020 | SB | NP | DCO SUBMISSION | SZC Co |
| REVISION | DATE | DRAWN | CHECKED | REASONS FOR REVISION / COMMENTS | APPROVED |

NOT PROTECTIVELY MARKED

COPYRIGHT:
 Reproduced from Ordnance Survey map with the permission of Ordnance Survey on behalf of the controller of Her Majesty's Stationery Office © Crown copyright (2021). All Rights reserved. NNB GenCo Licence: 0100060408



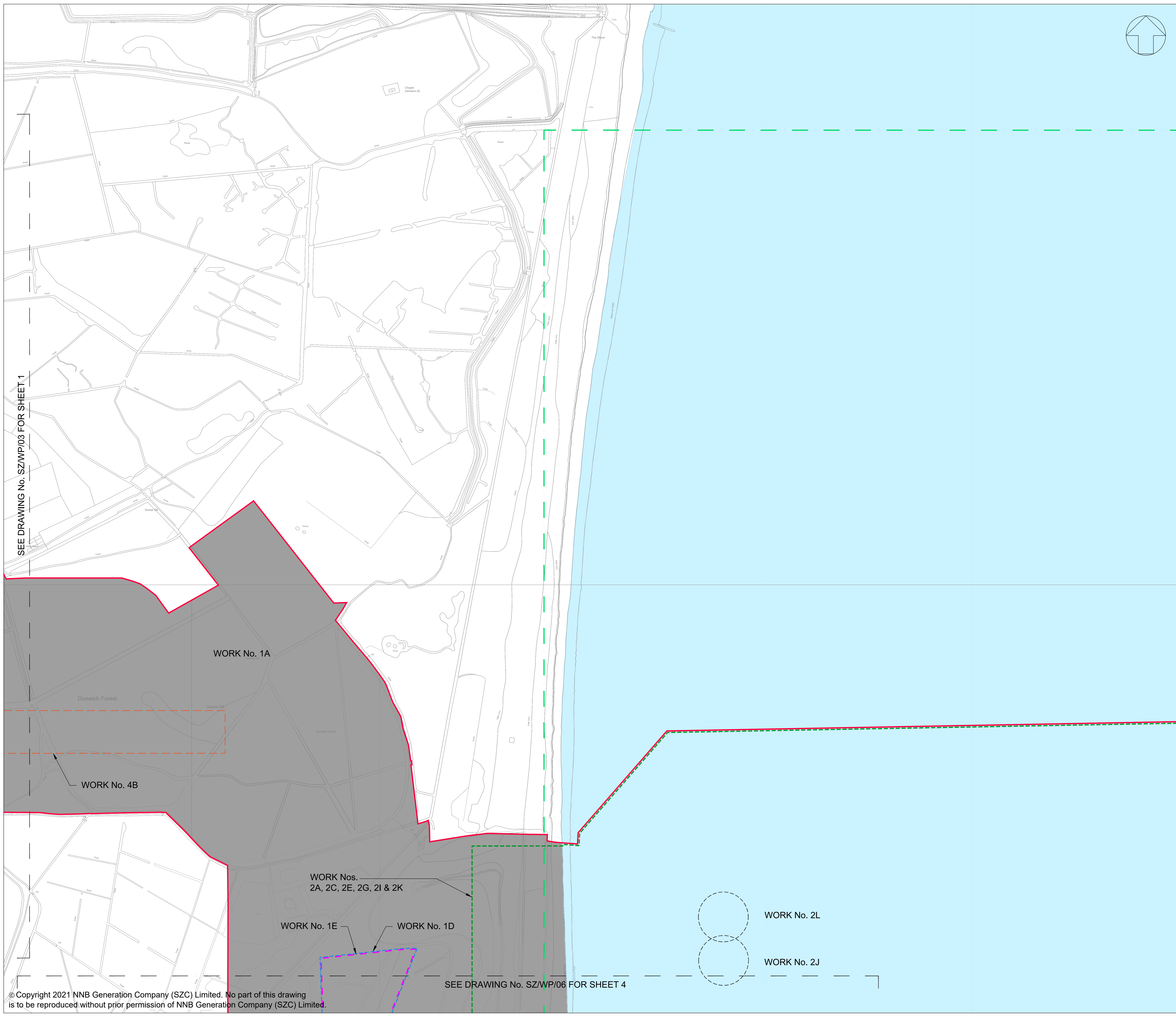
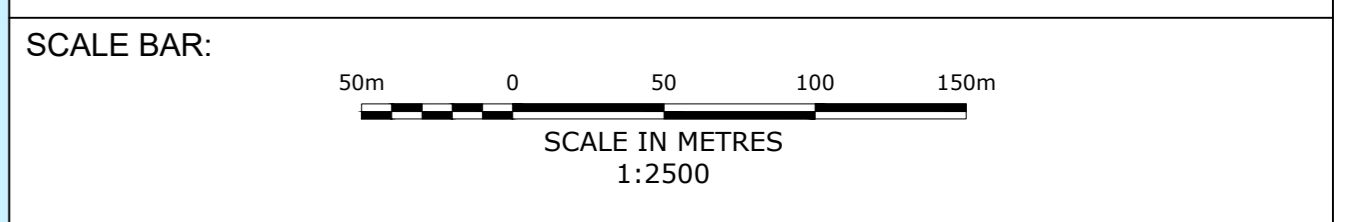
PROJECT:
 SIZEWELL C

DOCUMENT:
 WORKS PLANS
 REGULATION 5(2)(j)

DRAWING TITLE:
 MAIN DEVELOPMENT SITE & RAIL
 WORKS PLANS - SHEET 2 OF 28

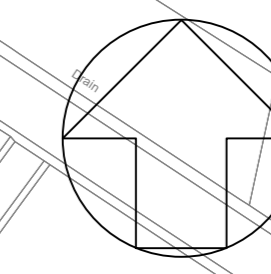
DRAWING NO.: SZ/WP/04 **REVISION:** 05

DATE: SEPT 2021 **DRAWN:** SB **SCALE:** 1:2500@A0



© Copyright 2021 NNB Generation Company (SZC) Limited. No part of this drawing is to be reproduced without prior permission of NNB Generation Company (SZC) Limited.

SEE DRAWING No. SZ/WP/03 FOR SHEET 1

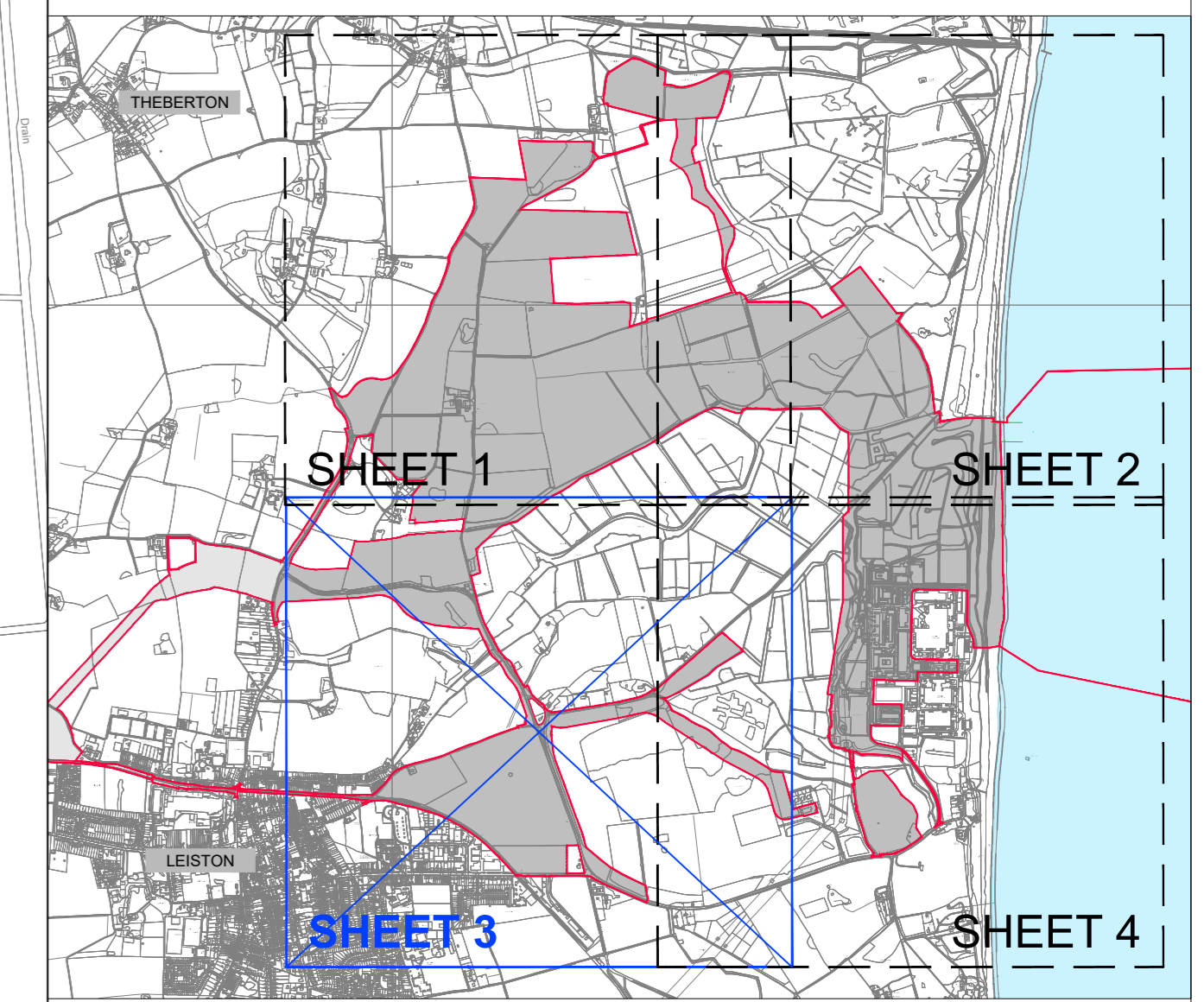


NOTES:

1. ORDNANCE SURVEY MASTERMAP DATA ADOPTED AS DRAWING BACKGROUND DATA.

KEY:

- ORDER LIMITS
- WORK No. 1A
- WORK No. 1C
- WORK No. 4B
- WORK No. 4C
- WORK No. 4D



SHEET No. - KEY PLAN

| | | | | | |
|----------|----------|-------|---------|--|----------|
| 05 | SEP 2021 | SB | NP | PROPOSED REDUCTION OF ORDER LIMITS - DEADLINE 6 SUBMISSION | SZC Co |
| 04 | AUG 2021 | SB | NP | DCO APPLICATION - DEADLINE 6 SUBMISSION (Dated 6 Aug 2021) | SZC Co |
| 03 | FEB 2021 | SB | NP | RESPONSE TO PINS PROCEDURAL DECISION 5 (Dated 22 Jan 2021) | SZC Co |
| 02 | JAN 2021 | SB | NP | PROPOSED CHANGES TO THE DCO APPLICATION - JANUARY 2021 | SZC Co |
| 01 | FEB 2020 | SB | NP | DCO SUBMISSION | SZC Co |
| REVISION | DATE | DRAWN | CHECKED | REASONS FOR REVISION / COMMENTS | APPROVED |

NOT PROTECTIVELY MARKED

COPYRIGHT:
 Reproduced from Ordnance Survey map with the permission of Ordnance Survey on behalf of the controller of Her Majesty's Stationery Office © Crown copyright (2021).
 All Rights reserved. NNB GenCo Licence: 0100060408

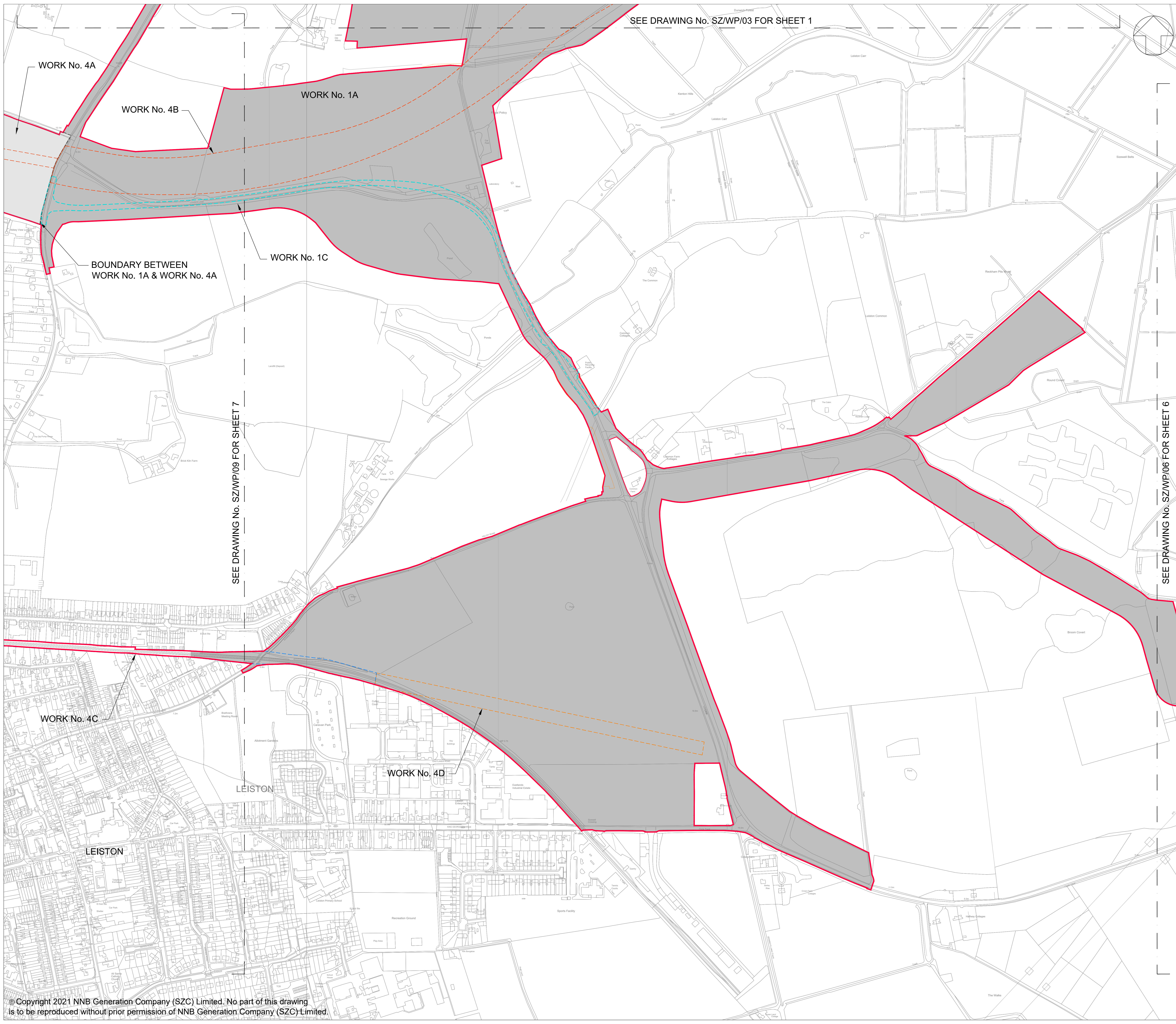
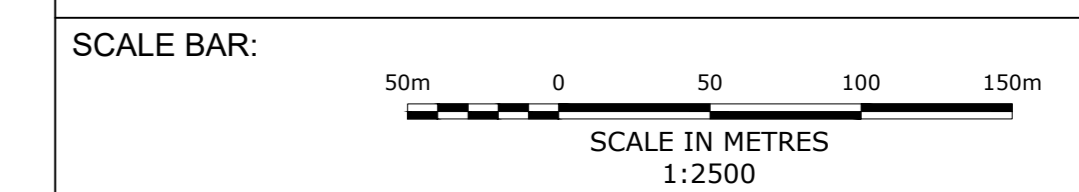


PROJECT:
 SIZEWELL C

DOCUMENT:
 WORKS PLANS
 REGULATION 5(2)(j)

DRAWING TITLE:
 MAIN DEVELOPMENT SITE & RAIL
 WORKS PLANS - SHEET 3 OF 28

| | |
|--------------------------------|------------------------|
| DRAWING NO: SZ/WP/05 | REVISION: 05 |
| DATE: SEPT 2021 | DRAWN: SB |
| SCALE: 1:2500@A0 | |



WORK No. 4A

WORK No. 4B

WORK No. 1A

BOUNDARY BETWEEN
 WORK No. 1A & WORK No. 4A

WORK No. 1C

SEE DRAWING No. SZ/WP/09 FOR SHEET 7

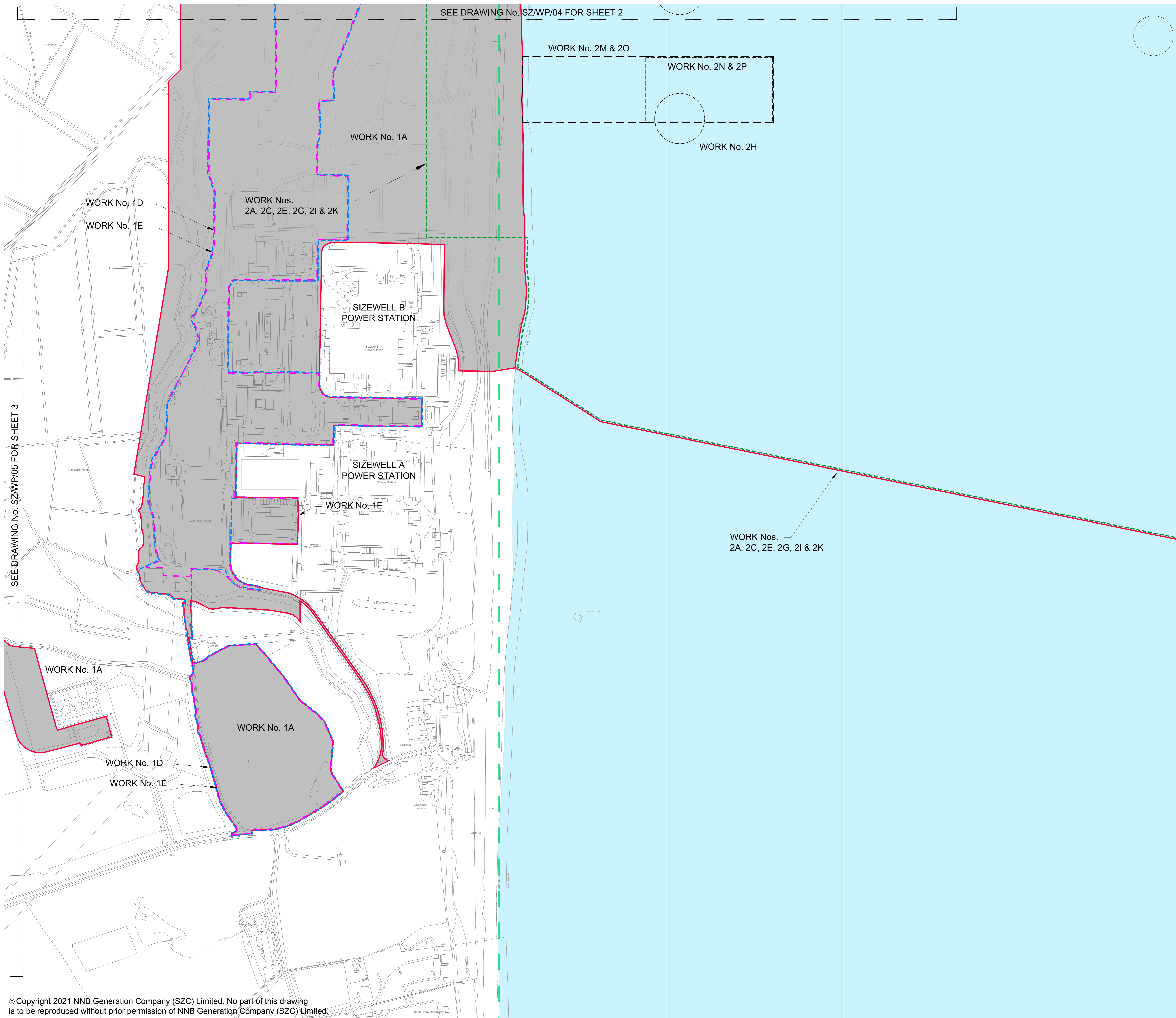
SEE DRAWING No. SZ/WP/06 FOR SHEET 6

WORK No. 4C

WORK No. 4D

LEISTON

LEISTON



SEE DRAWING No. SZ/WP/04 FOR SHEET 2

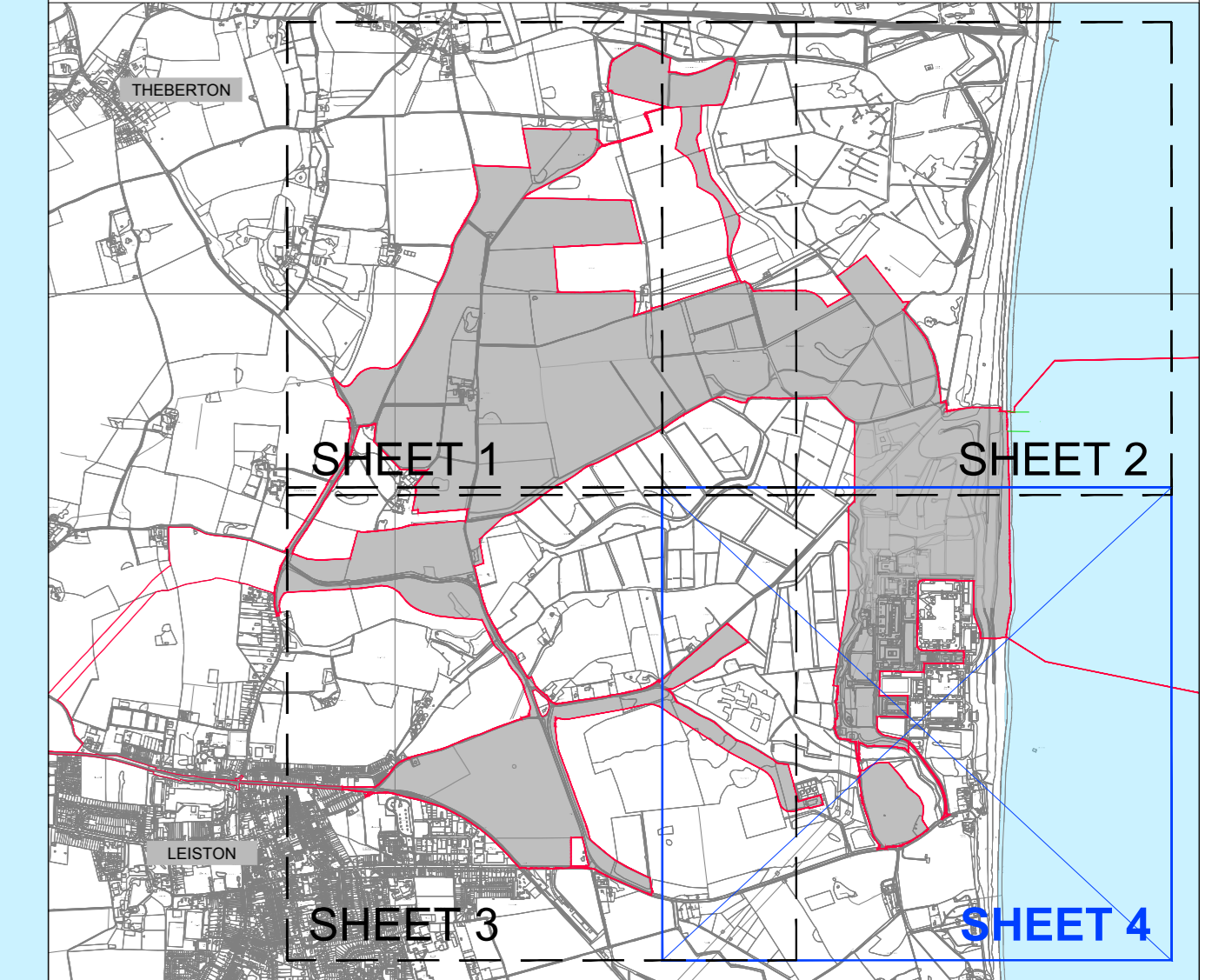
SEE DRAWING No. SZ/WP/05 FOR SHEET 3

NOTES:

1. ORDNANCE SURVEY MASTERMAP DATA ADOPTED AS DRAWING BACKGROUND DATA.

KEY:

- ORDER LIMITS
- WORK No. 1A
- WORK No. 1D
- WORK No. 1E
- WORK No. 2A, 2C, 2E, 2G, 2I & 2K
- WORK No. 2H
- WORK No. 2N & 2P/2M & 2O
- HARBOUR LIMITS



SHEET No. - KEY PLAN

| REVISION | DATE | DRAWN | CHECKED | REASONS FOR REVISION / COMMENTS | APPROVED |
|----------|----------|-------|---------|--|----------|
| 04 | SEP 2021 | SB | NP | DCO APPLICATION - DEADLINE 7 SUBMISSION (Dated 3 Sep 2021) | SZC Co |
| 03 | FEB 2021 | SB | NP | RESPONSE TO PINS PROCEDURAL DECISION 5 (Dated 22 Jan 2021) | SZC Co |
| 02 | JAN 2021 | SB | NP | PROPOSED CHANGES TO THE DCO APPLICATION - JANUARY 2021 | SZC Co |
| 01 | FEB 2020 | SB | NP | DCO SUBMISSION | SZC Co |

NOT PROTECTIVELY MARKED

COPYRIGHT:
 Reproduced from Ordnance Survey map with the permission of Ordnance Survey on behalf of the controller of Her Majesty's Stationery Office © Crown copyright (2021).
 All Rights reserved. NNB GenCo Licence: 0100060408

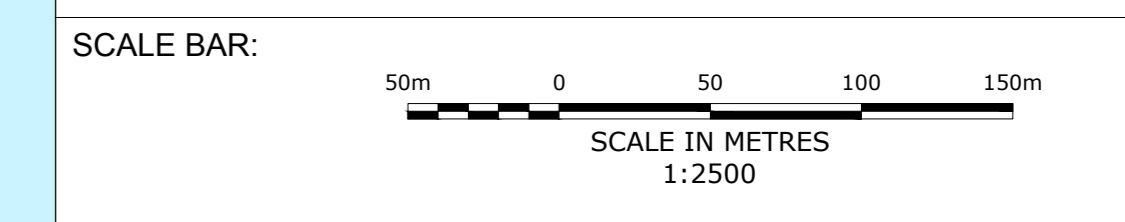


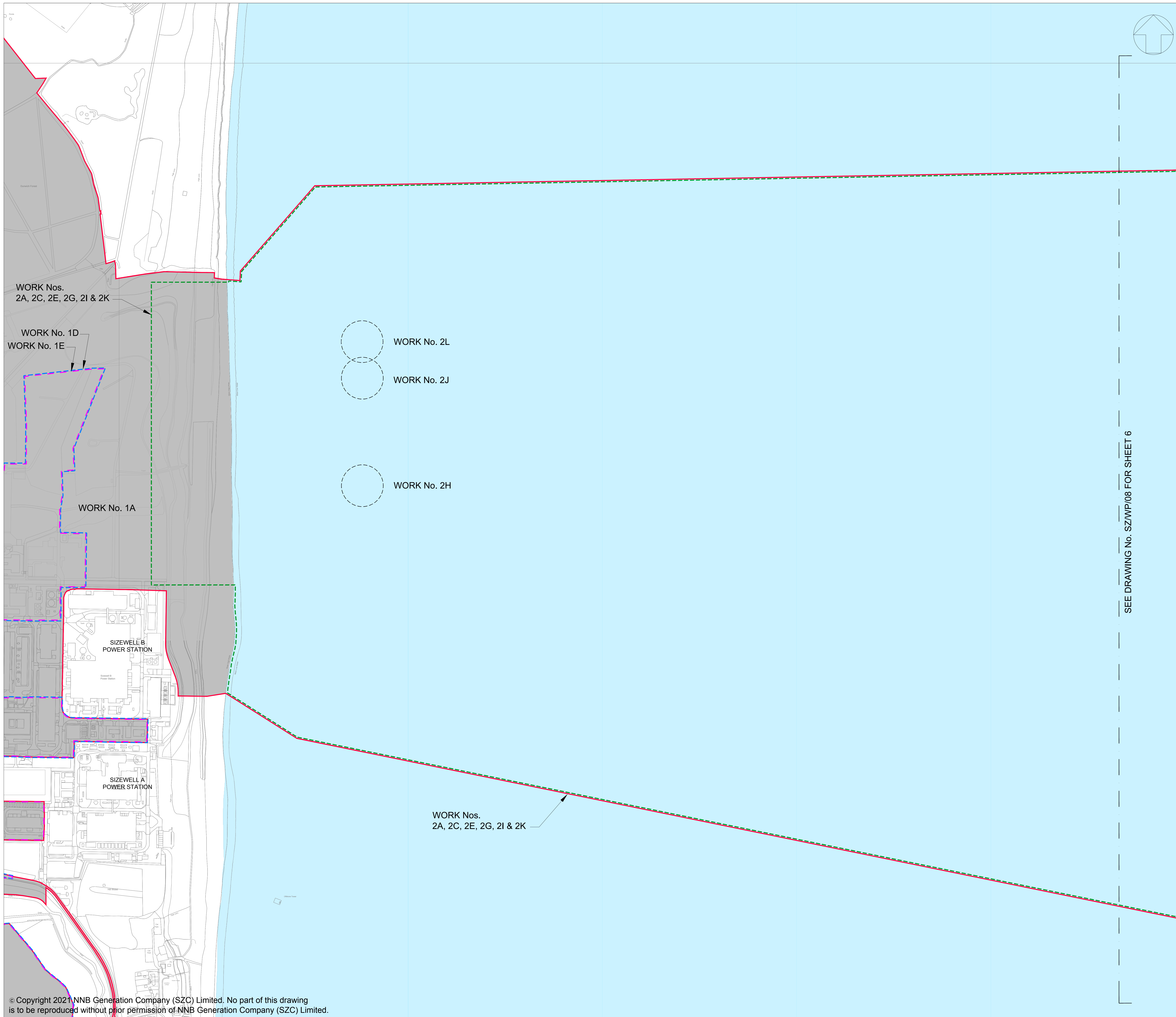
PROJECT:
 SIZEWELL C

DOCUMENT:
 WORKS PLANS
 REGULATION 5(2)(j)

DRAWING TITLE:
 MAIN DEVELOPMENT SITE & RAIL
 WORKS PLANS - SHEET 4 OF 28

| | |
|--------------------------------|------------------------|
| DRAWING NO: SZ/WP/06 | REVISION: 04 |
| DATE: SEPT 2021 | DRAWN: SB |
| SCALE: 1:2500@A0 | |





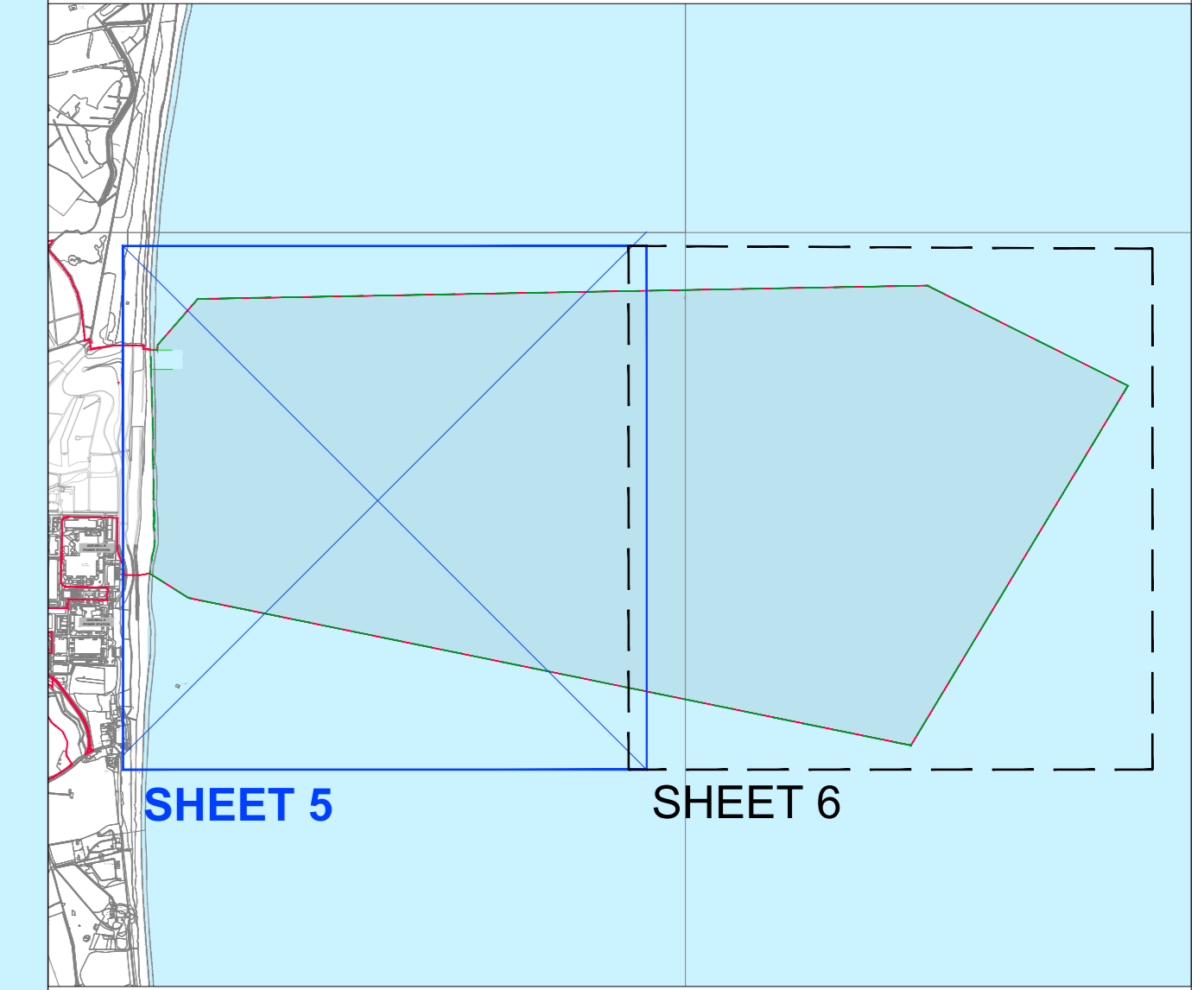
SEE DRAWING No. SZWP/08 FOR SHEET 6

NOTES:

1. ORDNANCE SURVEY MASTERMAP DATA ADOPTED AS DRAWING BACKGROUND DATA.

KEY:

- ORDER LIMITS
- WORK No. 1A
- WORK No. 1D
- WORK No. 1E
- WORK Nos. 2A, 2C, 2E, 2G, 2I & 2K.
- WORK Nos. 2H, 2J & 2L AS LABELLED



SHEET No. - KEY PLAN

| | | | | | |
|----------|----------|-------|---------|--|----------|
| 02 | JAN 2021 | SB | NP | PROPOSED CHANGES TO THE DCO APPLICATION - JANUARY 2021 | SZC Co |
| 01 | FEB 2020 | SB | NP | DCO SUBMISSION | SZC Co |
| REVISION | DATE | DRAWN | CHECKED | REASONS FOR REVISION / COMMENTS | APPROVED |

NOT PROTECTIVELY MARKED

COPYRIGHT:
 Reproduced from Ordnance Survey map with the permission of Ordnance Survey on behalf of the controller of Her Majesty's Stationery Office © Crown copyright (2021).
 All Rights reserved. NNB GenCo Licence: 0100060408



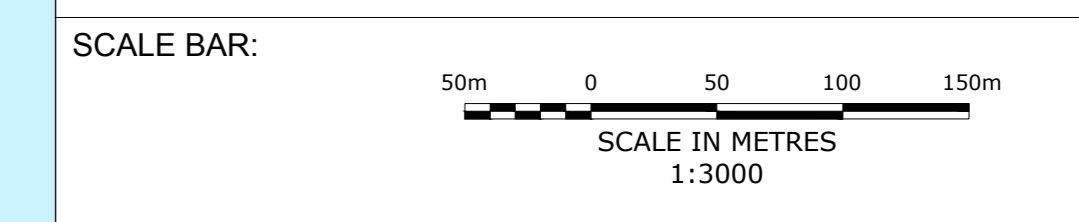
PROJECT:
SIZEWELL C

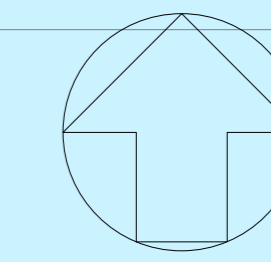
DOCUMENT:
**WORKS PLANS
 REGULATION 5(2)(j)**

DRAWING TITLE:
**MAIN DEVELOPMENT SITE & RAIL
 WORKS PLANS - SHEET 5 OF 28**

DRAWING NO:
SZWP/07 REVISION:
02

DATE:
JAN 2021 DRAWN:
SB SCALE:
1:3000@A0



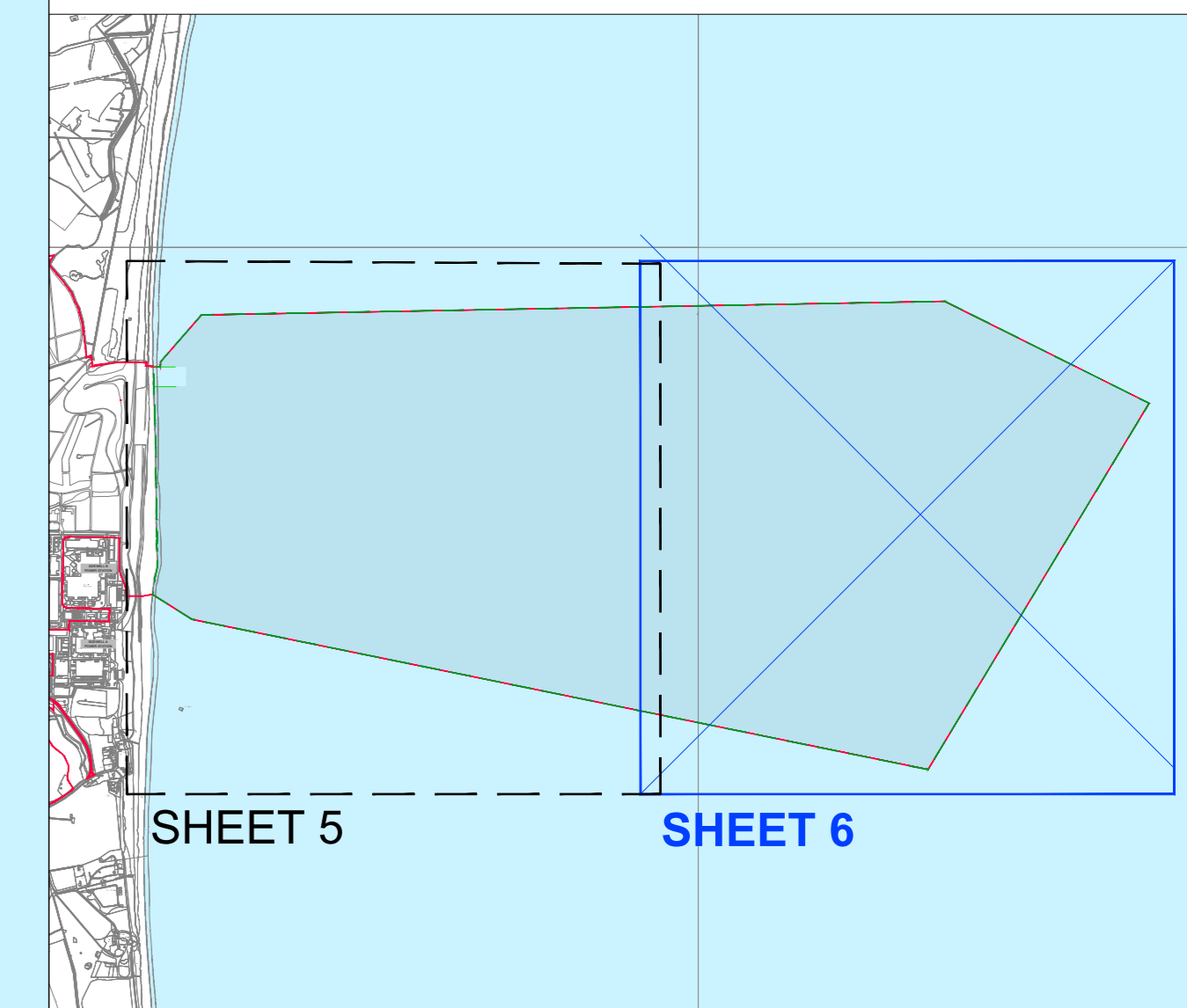


NOTES:

- 1. ORDNANCE SURVEY MASTERMAP DATA ADOPTED AS DRAWING BACKGROUND DATA.

KEY:

- ORDER LIMITS
- WORK Nos. 2A, 2C, 2E, 2G, 2L & 2K
- WORK Nos. 2B, 2D & 2F AS LABELLED



SHEET No. - KEY PLAN

| | | | | | |
|----------|----------|-------|---------|--|----------|
| 02 | JAN 2021 | SB | NP | PROPOSED CHANGES TO THE DCO APPLICATION - JANUARY 2021 | SZC Co |
| 01 | FEB 2020 | SB | NP | DCO SUBMISSION | SZC Co |
| REVISION | DATE | DRAWN | CHECKED | REASONS FOR REVISION / COMMENTS | APPROVED |

NOT PROTECTIVELY MARKED

COPYRIGHT:
 Reproduced from Ordnance Survey map with the permission of Ordnance Survey on behalf of the controller of Her Majesty's Stationery Office © Crown copyright (2021).
 All Rights reserved. NNB GenCo Licence: 0100060408



PROJECT:
SIZEWELL C

DOCUMENT:
WORKS PLANS
REGULATION 5(2)(j)

DRAWING TITLE:
MAIN DEVELOPMENT SITE & RAIL
WORKS PLANS - SHEET 6 OF 28

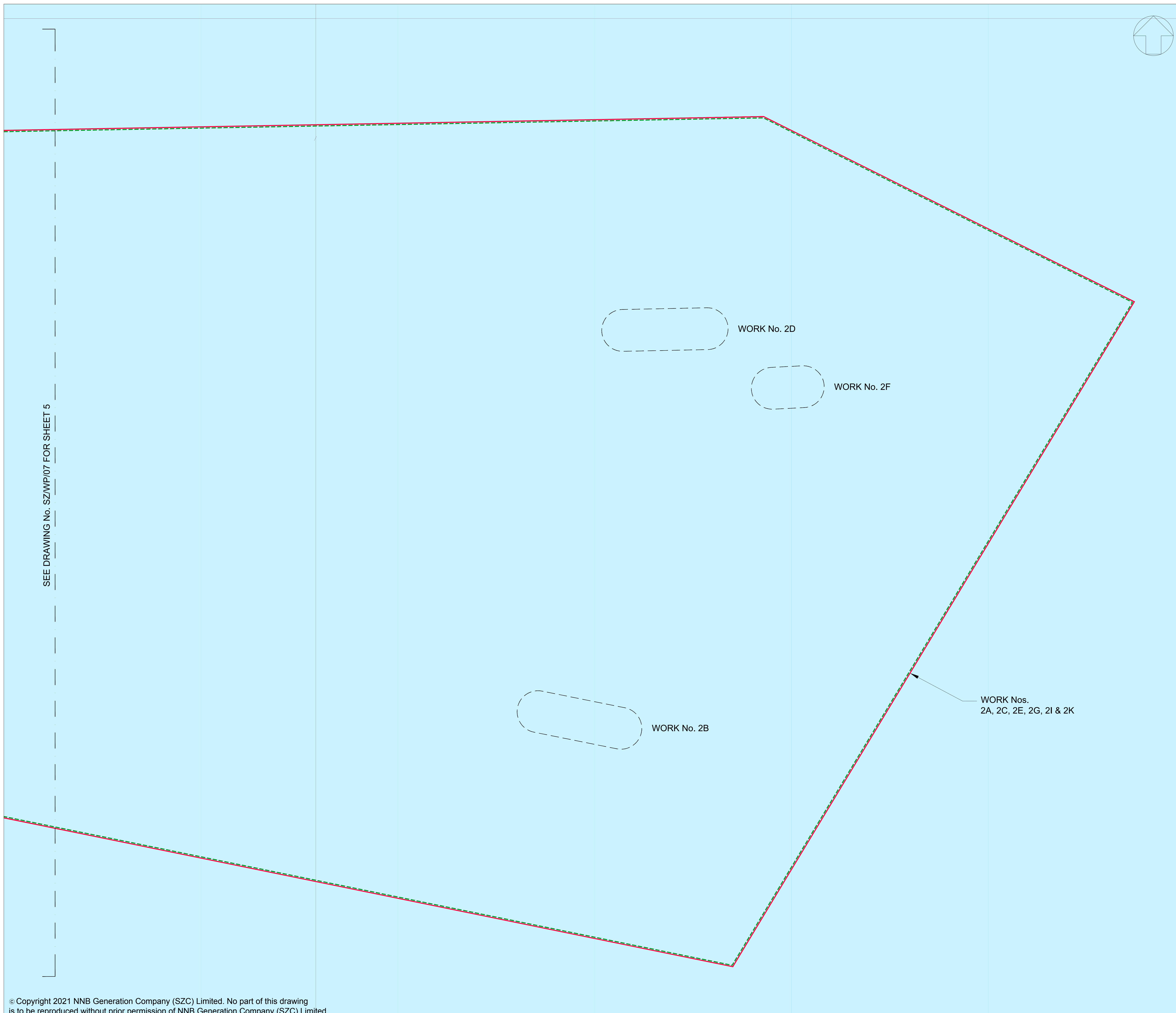
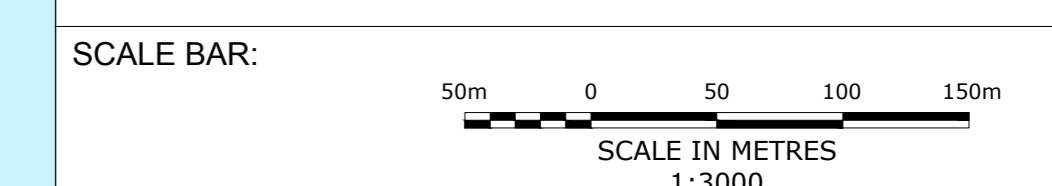
DRAWING NO:
SZ/WP/08

REVISION:
02

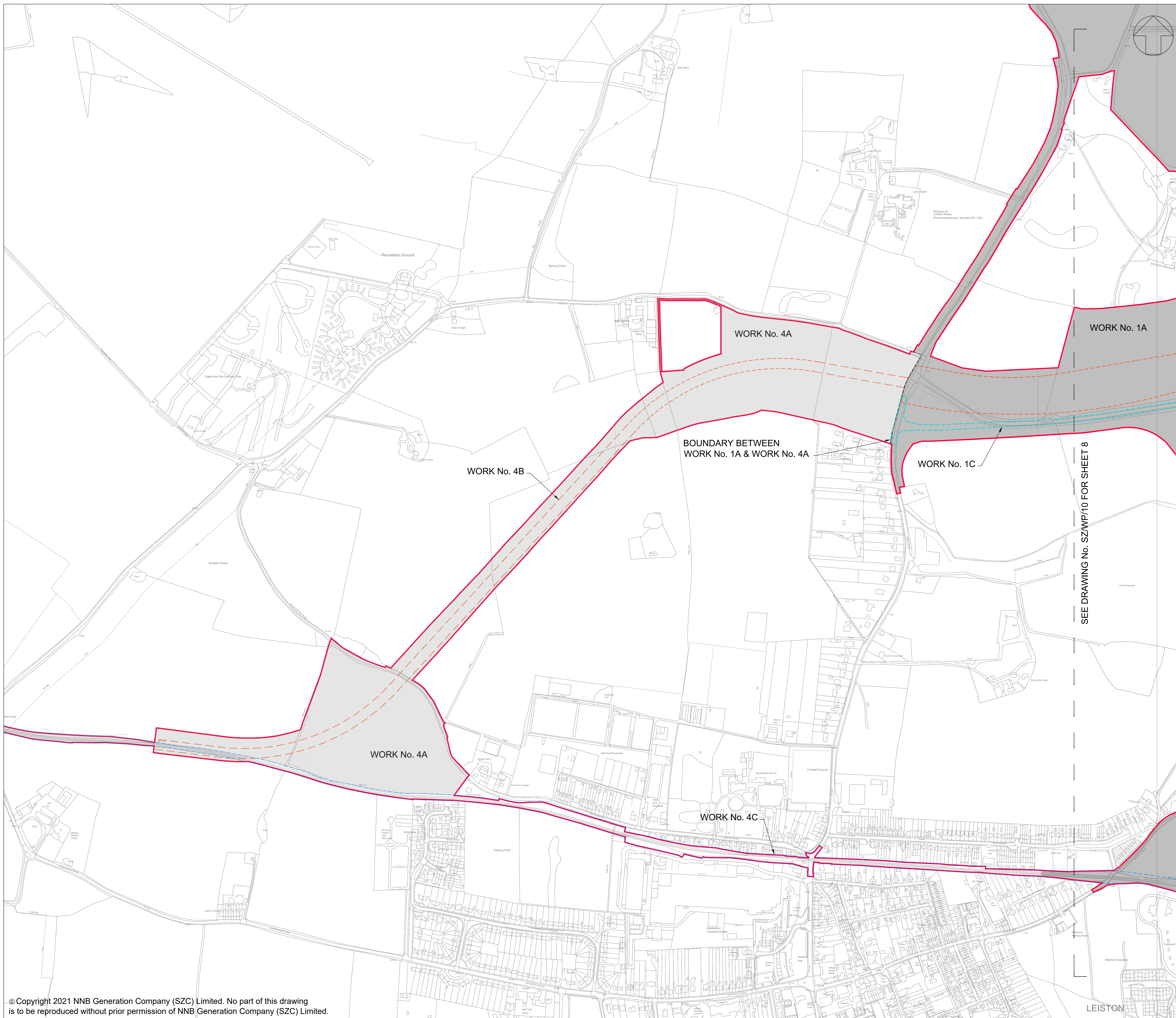
DATE:
JAN 2021

DRAWN:
SB

SCALE:
1:3000@A0



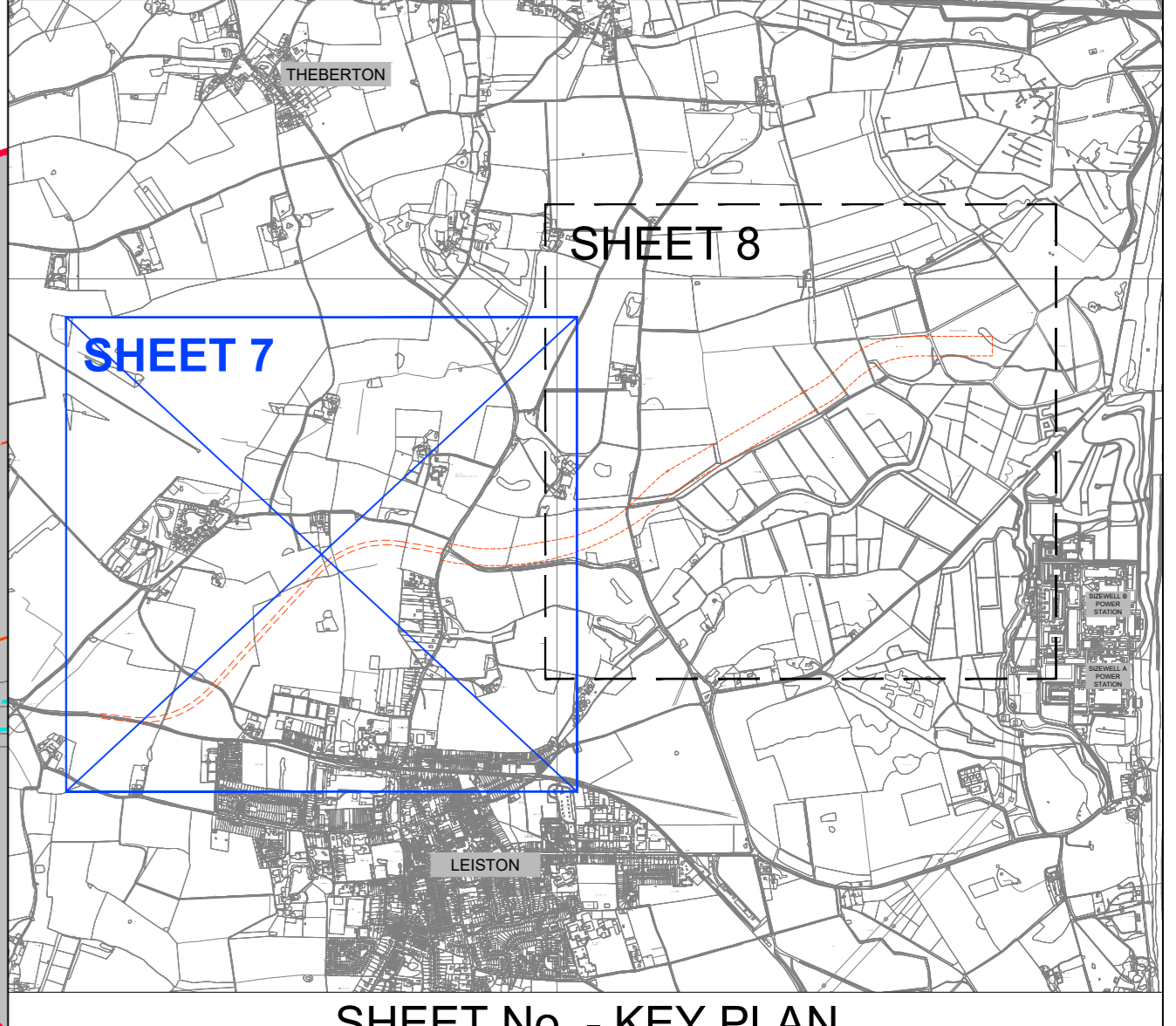
SEE DRAWING No. SZ/WP/07 FOR SHEET 5



NOTES:
 1. ORDNANCE SURVEY MASTERMAP DATA ADOPTED AS DRAWING BACKGROUND DATA.

KEY:

- ORDER LIMITS
- WORK No. 1A
- WORK No. 4A
- WORK No. 1C
- WORK No. 4B
- WORK No. 4C



| REVISION | DATE | DRAWN | CHECKED | REASONS FOR REVISION / COMMENTS | APPROVED |
|----------|----------|-------|---------|--|----------|
| 05 | SEP 2021 | SB | NP | PROPOSED REDUCTION OF ORDER LIMITS - DEADLINE 6 SUBMISSION | SZC Co |
| 04 | AUG 2021 | SB | NP | DCO APPLICATION - DEADLINE 6 SUBMISSION (Dated 6 Aug 2021) | SZC Co |
| 03 | FEB 2021 | SB | NP | RESPONSE TO PINS PROCEDURAL DECISION 5 (Dated 22 Jan 2021) | SZC Co |
| 02 | JAN 2021 | SB | NP | PROPOSED CHANGES TO THE DCO APPLICATION - JANUARY 2021 | SZC Co |
| 01 | FEB 2020 | SB | NP | DCO SUBMISSION | SZC Co |

NOT PROTECTIVELY MARKED

COPYRIGHT:
 Reproduced from Ordnance Survey map with the permission of Ordnance Survey on behalf of the controller of Her Majesty's Stationery Office © Crown copyright (2021).
 All Rights reserved. NNB GenCo Licence: 0100060408



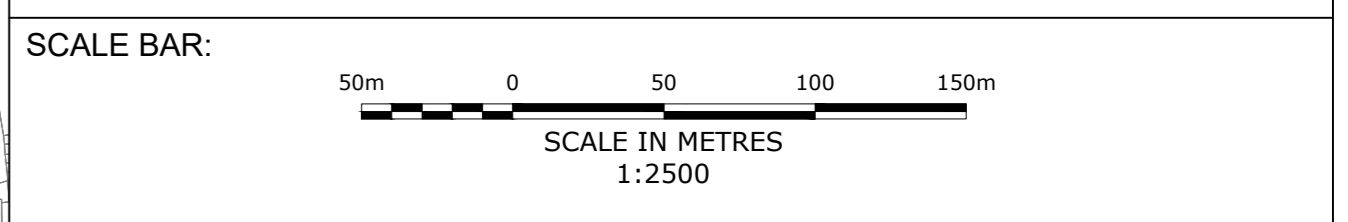
PROJECT:
 SIZEWELL C

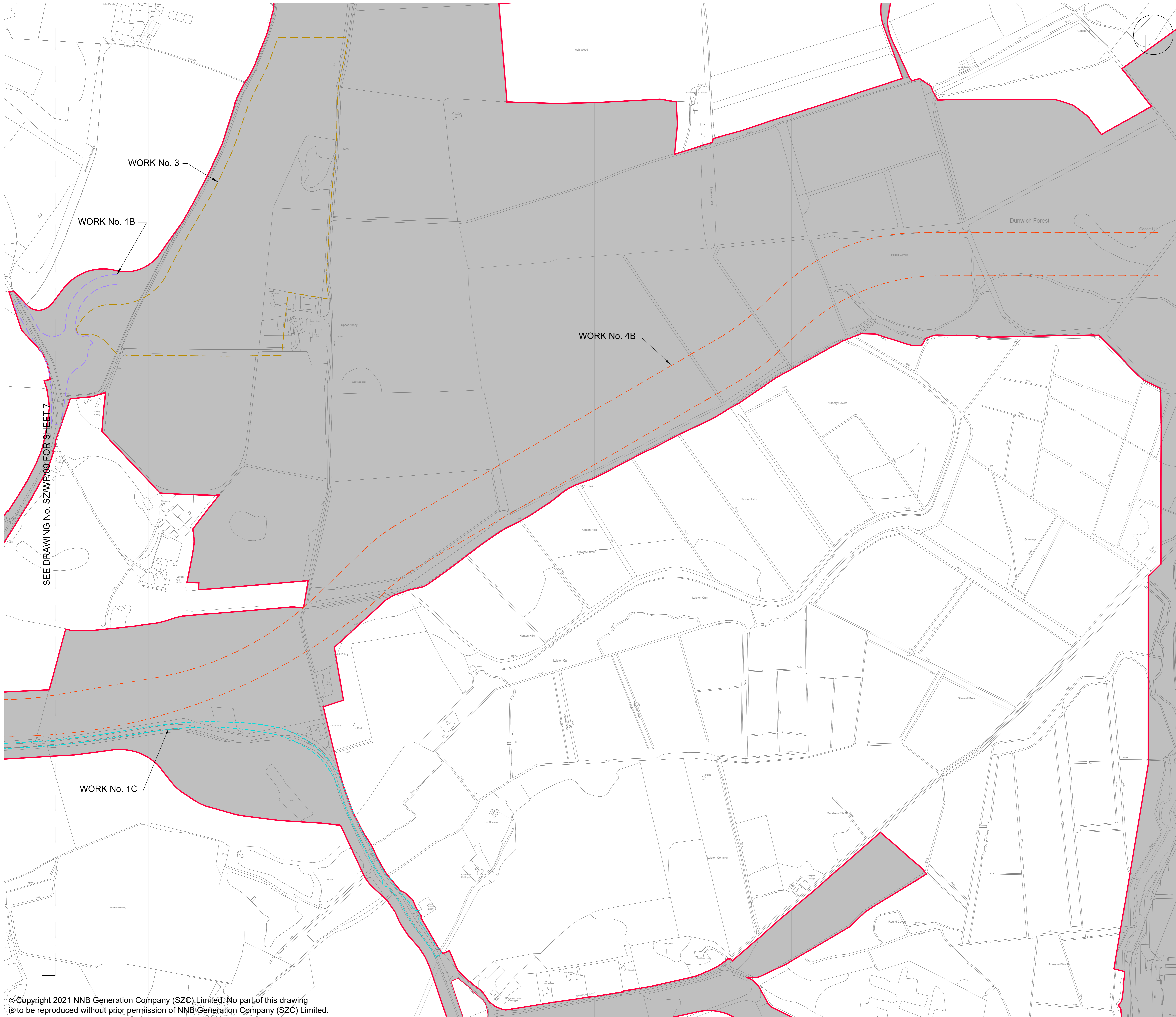
DOCUMENT:
 WORKS PLANS
 REGULATION 5(2)(j)

DRAWING TITLE:
 MAIN DEVELOPMENT SITE & RAIL
 WORKS PLAN - SHEET 7 OF 28

DRAWING NO: SZ/WP/09 **REVISION:** 05

DATE: SEPT 2021 **DRAWN:** SB **SCALE:** 1:2500@A0





SEE DRAWING No. SZ/WP/00 FOR SHEET 7

WORK No. 3

WORK No. 1B

WORK No. 4B

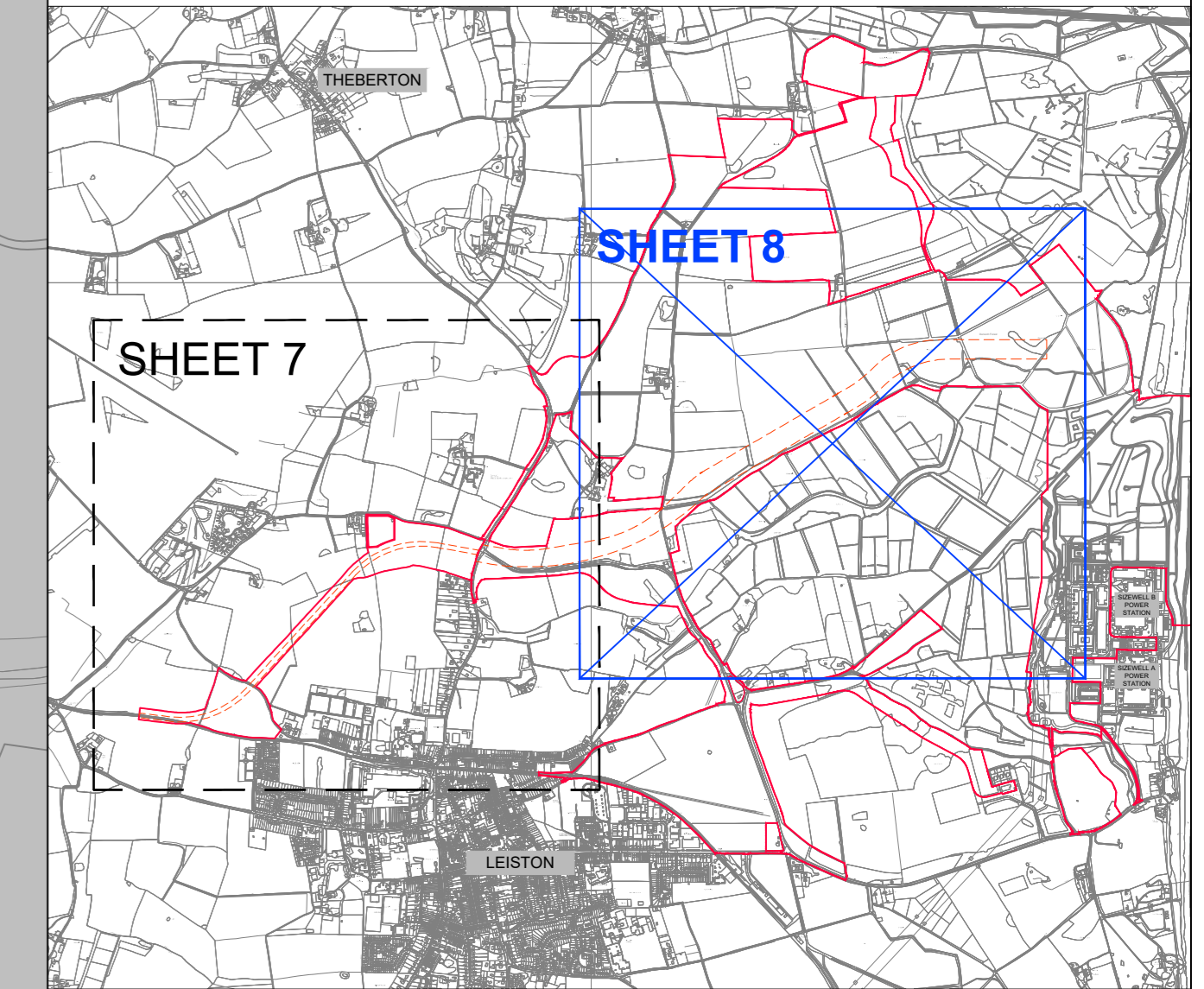
WORK No. 1C

NOTES:

1. ORDNANCE SURVEY MASTERMAP DATA ADOPTED AS DRAWING BACKGROUND DATA.

KEY:

- ORDER LIMITS
- WORK No. 1A
- WORK No. 1B
- WORK No. 1C
- WORK No. 3
- WORK No. 4B



SHEET No. - KEY PLAN

| | | | | | |
|----------|----------|-------|---------|--|----------|
| 06 | SEP 2021 | SB | NP | PROPOSED REDUCTION OF ORDER LIMITS - DEADLINE 8 SUBMISSION | SZC Co |
| 05 | AUG 2021 | SB | NP | DCO APPLICATION - DEADLINE 6 SUBMISSION (Dated 6 Aug 2021) | SZC Co |
| 04 | JUN 2021 | SB | NP | DCO APPLICATION - DEADLINE 2 SUBMISSION (Dated 2 Jun 2021) | SZC Co |
| 03 | FEB 2021 | SB | NP | RESPONSE TO PINS PROCEDURAL DECISION 5 (Dated 22 Jan 2021) | SZC Co |
| 02 | JAN 2021 | SB | NP | PROPOSED CHANGES TO THE DCO APPLICATION - JANUARY 2021 | SZC Co |
| 01 | FEB 2020 | SB | NP | DCO SUBMISSION | SZC Co |
| REVISION | DATE | DRAWN | CHECKED | REASONS FOR REVISION / COMMENTS | APPROVED |

NOT PROTECTIVELY MARKED

COPYRIGHT:
 Reproduced from Ordnance Survey map with the permission of Ordnance Survey on behalf of the controller of Her Majesty's Stationery Office © Crown copyright (2021).
 All Rights reserved. NNB GenCo Licence: 0100060408



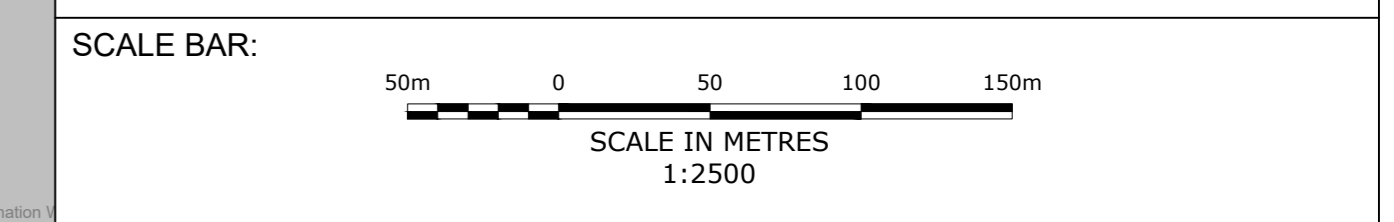
PROJECT:
 SIZEWELL C

DOCUMENT:
 WORKS PLANS
 REGULATION 5(2)(j)

DRAWING TITLE:
 MAIN DEVELOPMENT SITE & RAIL
 WORKS PLAN - SHEET 8 OF 28

DRAWING NO: SZ/WP/10 **REVISION:** 06

DATE: SEPT 2021 **DRAWN:** SB **SCALE:** 1:2500@A0





SECTION 1



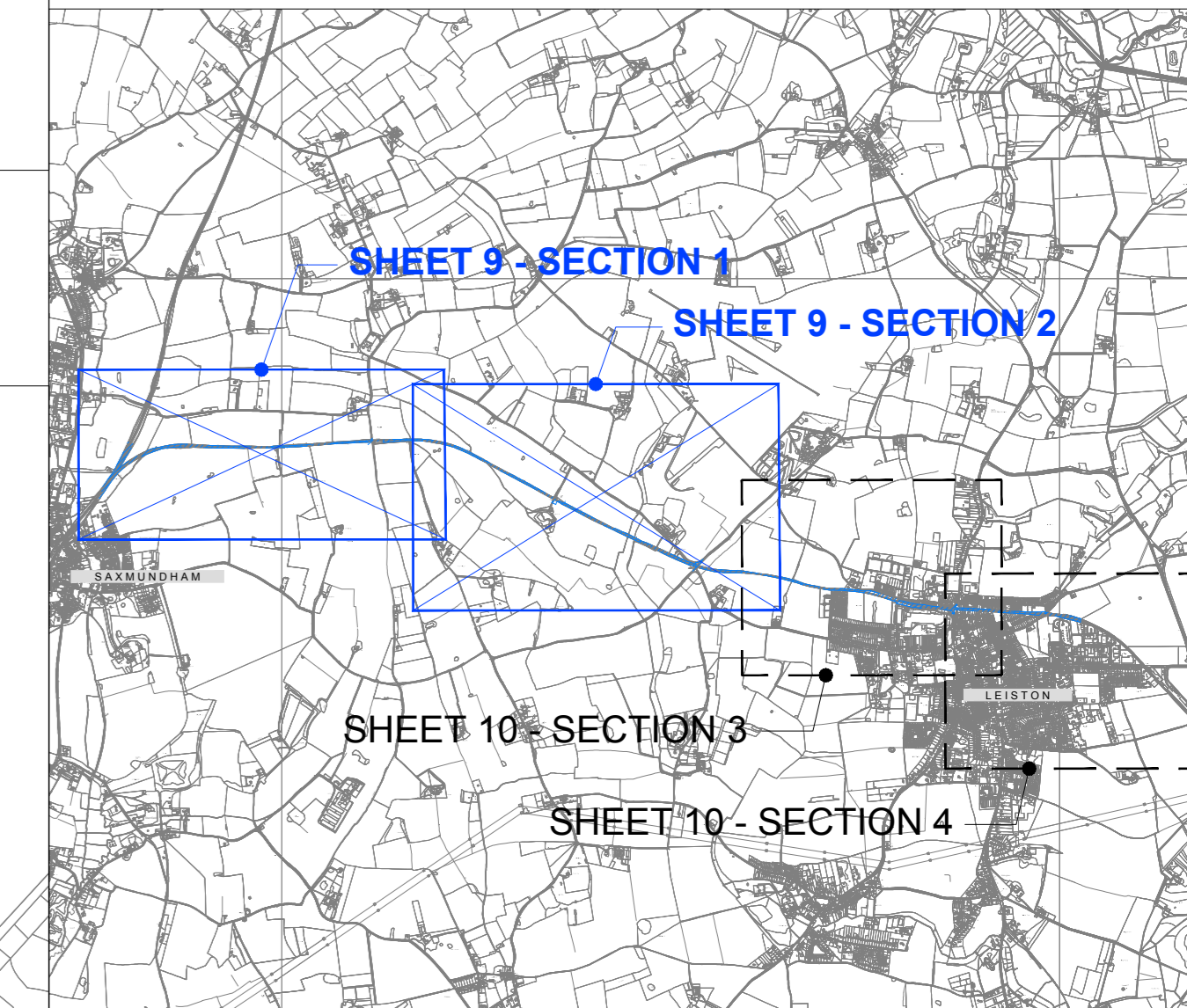
SECTION 2

NOTES:

1. ORDNANCE SURVEY MASTERMAP DATA ADOPTED AS DRAWING BACKGROUND DATA.

KEY:

- ORDER LIMITS
- WORK No. 4C



SHEET No. - KEY PLAN

| | | | | | |
|----------|----------|-------|---------|--|----------|
| 02 | JAN 2021 | SB | NP | PROPOSED CHANGES TO THE DCO APPLICATION - JANUARY 2021 | SZC Co |
| 01 | FEB 2020 | SB | NP | DCO SUBMISSION | SZC Co |
| REVISION | DATE | DRAWN | CHECKED | REASONS FOR REVISION / COMMENTS | APPROVED |

NOT PROTECTIVELY MARKED

COPYRIGHT:
 Reproduced from Ordnance Survey map with the permission of Ordnance Survey on behalf of the controller of Her Majesty's Stationery Office © Crown copyright (2021).
 All Rights reserved. NNB GenCo Licence: 0100060408



PROJECT:
SIZEWELL C

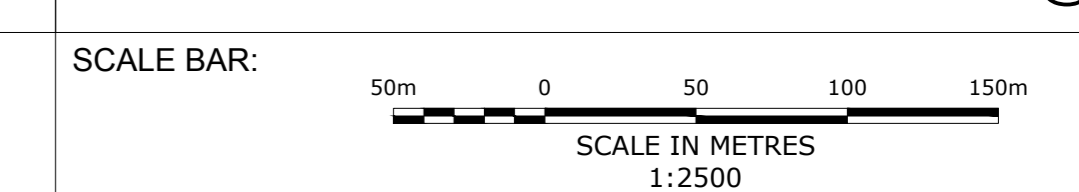
DOCUMENT:
**WORKS PLANS
 REGULATION 5(2)(j)**

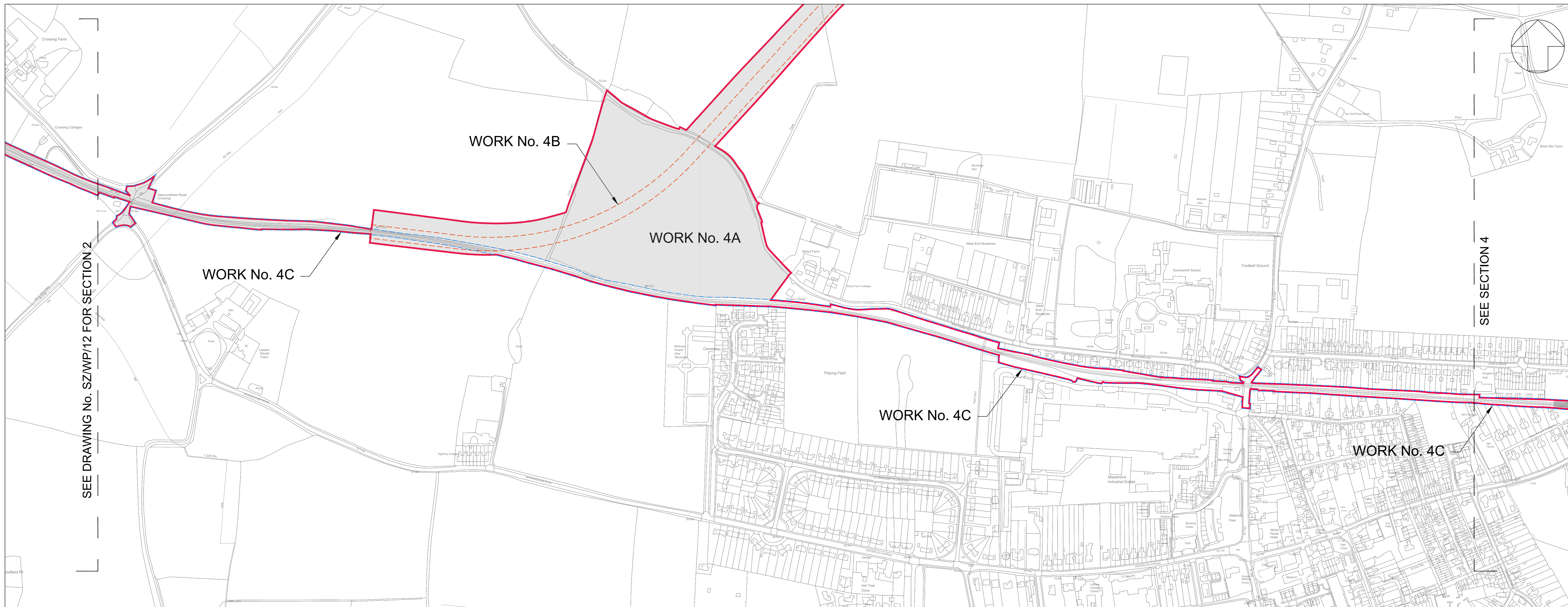
DRAWING TITLE:
**MAIN DEVELOPMENT SITE & RAIL
 WORKS PLANS - SHEET 9 OF 28**

FOR APPROVAL

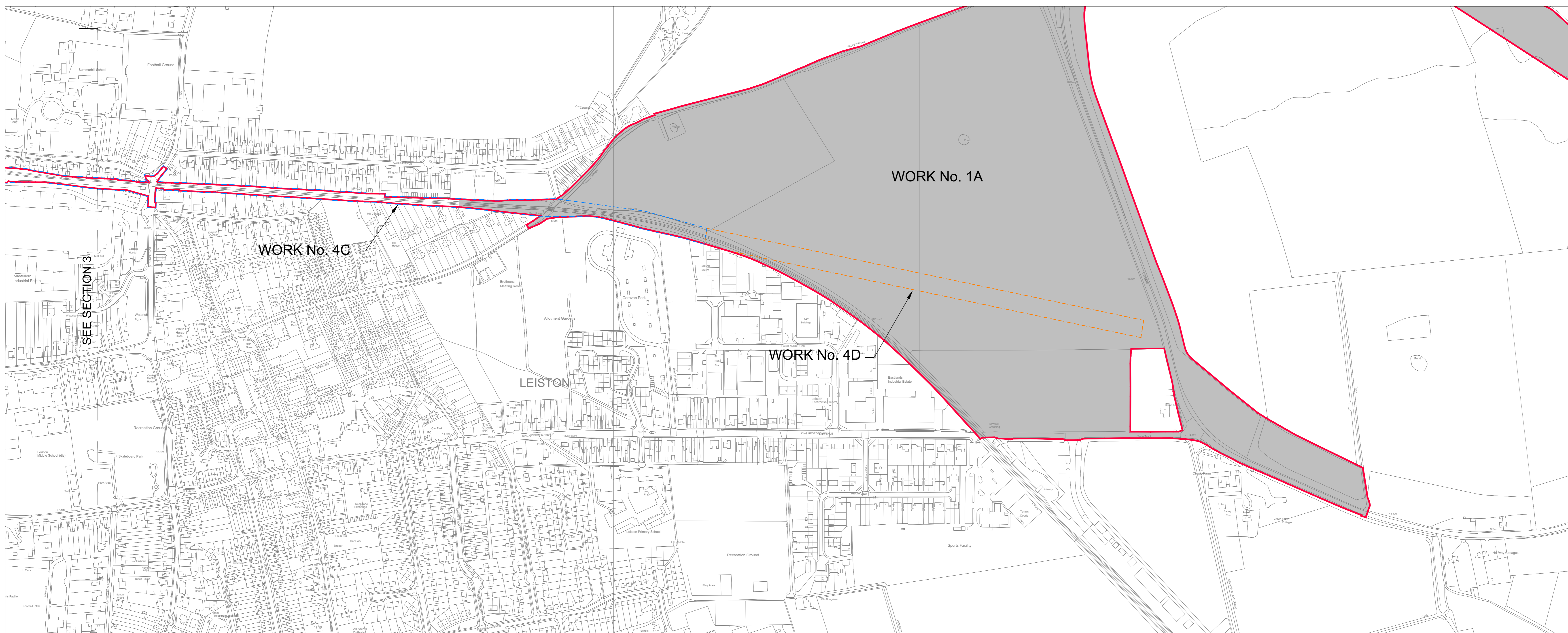
DRAWING NO: **SZWP/12** REVISION: **02**

DATE: **JAN 2021** DRAWN: **SB** SCALE: **1:2500@A0**





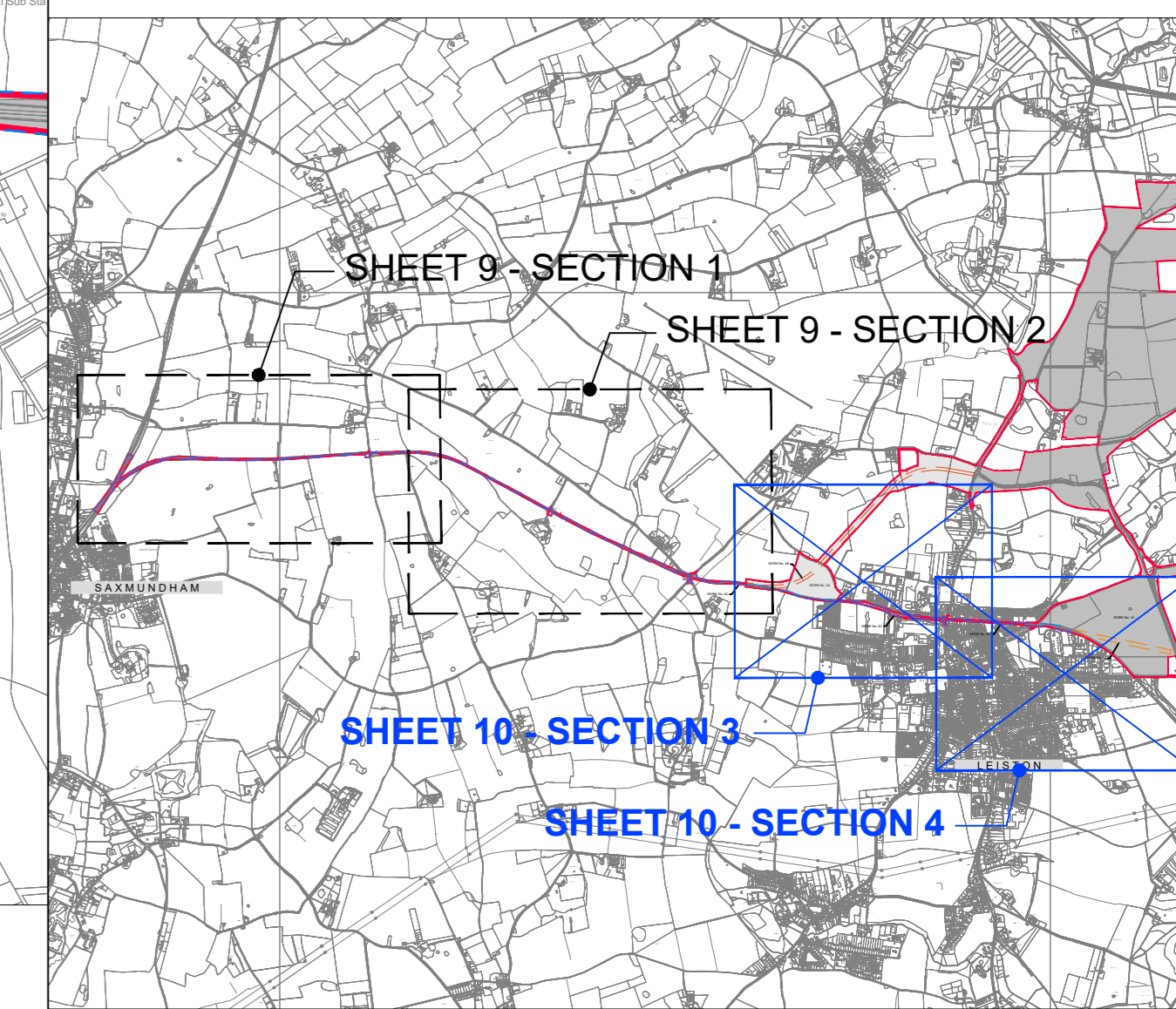
SECTION 3



SECTION 4

NOTES:
 1. ORDNANCE SURVEY MASTERMAP DATA ADOPTED AS DRAWING BACKGROUND DATA.

- KEY:**
- ORDER LIMITS
 - WORK No. 1A
 - WORK No. 4A
 - WORK No. 4B
 - WORK No. 4C
 - WORK No. 4D



| | | | | | |
|----------|----------|-------|---------|--|----------|
| 03 | SEP 2021 | SB | NP | PROPOSED REDUCTION OF ORDER LIMITS - DEADLINE 6 SUBMISSION | SZC Co |
| 02 | JAN 2021 | SB | NP | PROPOSED CHANGES TO THE DCO APPLICATION - JANUARY 2021 | SZC Co |
| 01 | FEB 2020 | SB | NP | DCO SUBMISSION | SZC Co |
| REVISION | DATE | DRAWN | CHECKED | REASONS FOR REVISION / COMMENTS | APPROVED |

NOT PROTECTIVELY MARKED

COPYRIGHT:
 Reproduced from Ordnance Survey map with the permission of Ordnance Survey on behalf of the controller of Her Majesty's Stationery Office © Crown copyright (2021). All Rights reserved. NNB GenCo Licence: 0100060408



PROJECT:
 SIZEWELL C

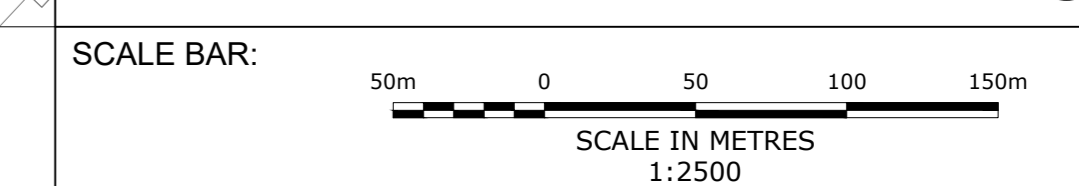
DOCUMENT:
 WORKS PLANS
 REGULATION 5(2)(j)

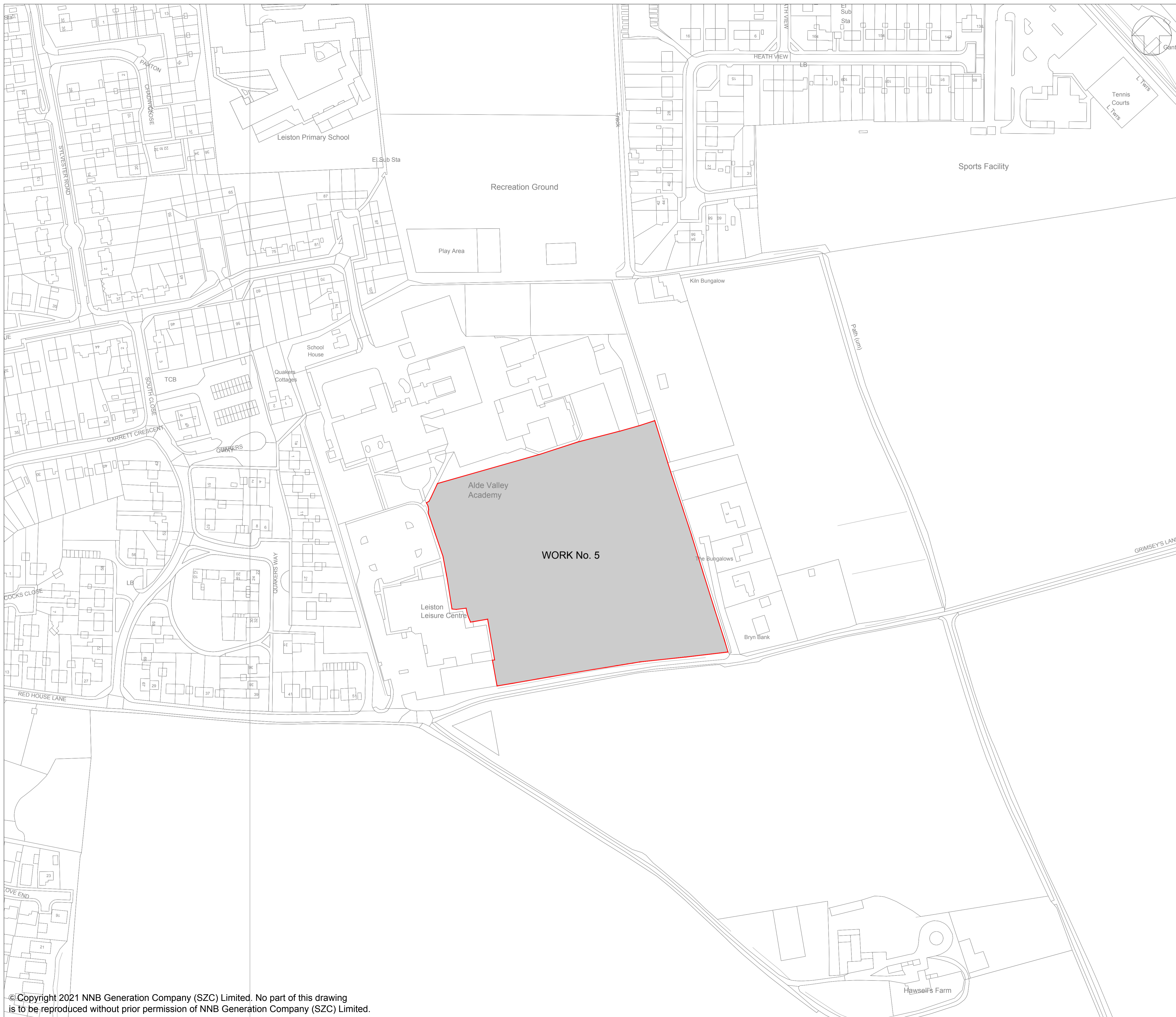
DRAWING TITLE:
 MAIN DEVELOPMENT SITE & RAIL
 WORKS PLANS - SHEET 10 OF 28

FOR APPROVAL

DRAWING NO: SZ/WP/13 **REVISION:** 03

DATE: SEPT 2021 **DRAWN:** SB **SCALE:** 1:2500@A0





NOTES:
 1. ORDNANCE SURVEY MASTERMAP DATA ADOPTED AS DRAWING BACKGROUND DATA.

KEY:
 [Red outline] ORDER LIMITS
 [Grey fill] WORK No. 5

| | | | | | |
|----------|----------|---------------|----|--|----------|
| 02 | JAN 2021 | SB | NP | PROPOSED CHANGES TO DCO APPLICATION - JANUARY 2021 | SZC C6 |
| 01 | FEB 2020 | SB | NP | DCO SUBMISSION | SZC C6 |
| REVISION | DATE | DRAWN/CHECKED | | REASONS FOR REVISION / COMMENTS | APPROVED |

NOT PROTECTIVELY MARKED

COPYRIGHT:
 Reproduced from Ordnance Survey map with the permission of Ordnance Survey on behalf of the controller of Her Majesty's Stationery Office © Crown copyright (2021). All Rights reserved. NNB GenCo Licence: 0100060408



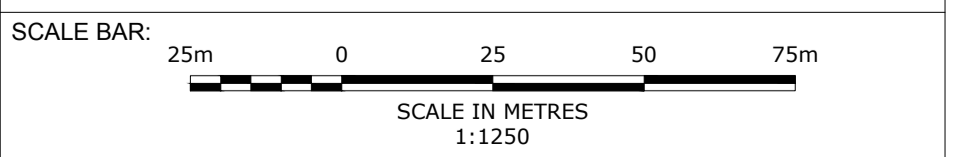
PROJECT:
 SIZEWELL C

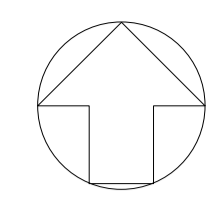
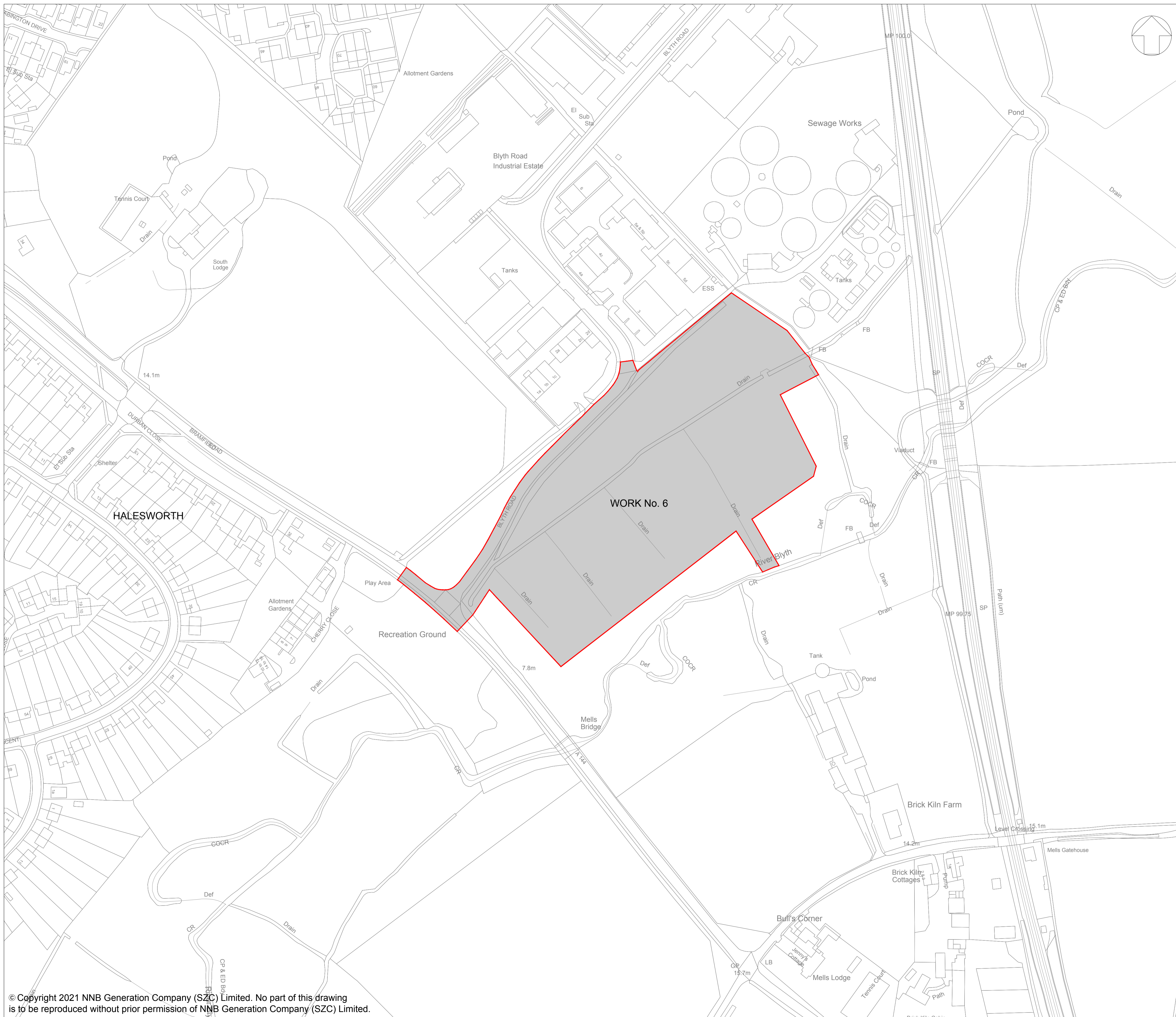
DOCUMENT:
 WORKS PLANS
 REGULATION 5(2)(j)

DRAWING TITLE:
 SPORTS FACILITIES
 WORKS PLANS - SHEET 11 OF 28

DRAWING NO: SZ/WP/14 REVISION: 02

DATE: JAN 2021 DRAWN: SB SCALE: 1:1250@A1





NOTES:
 1. ORDNANCE SURVEY MASTERMAP DATA ADOPTED AS DRAWING BACKGROUND DATA.

KEY:
 [Red Outline] ORDER LIMITS
 [Grey Shaded Area] WORK No. 6

| REVISION | DATE | DRAWN/CHECKED | REASONS FOR REVISION / COMMENTS | APPROVED |
|----------|----------|---------------|--|----------|
| 03 | SEP 2021 | SB NP | PROPOSED REDUCTION OF ORDER LIMITS - DEADLINE & SUBMISSION | SZC Co |
| 02 | JAN 2021 | SB NP | PROPOSED CHANGES TO DCO APPLICATION - JANUARY 2021 | SZC Co |
| 01 | FEB 2020 | SB NP | DCO SUBMISSION | SZC Co |

NOT PROTECTIVELY MARKED

COPYRIGHT:
 Reproduced from Ordnance Survey map with the permission of Ordnance Survey on behalf of the controller of Her Majesty's Stationery Office © Crown copyright (2021). All Rights reserved. NNB GenCo Licence: 0100060408



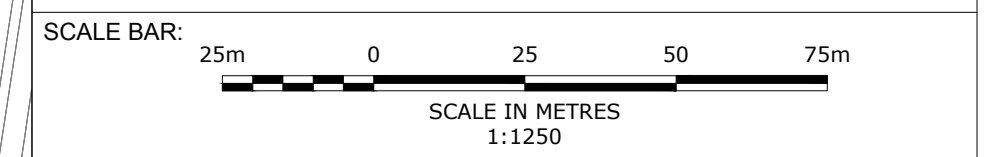
PROJECT:
 SIZEWELL C

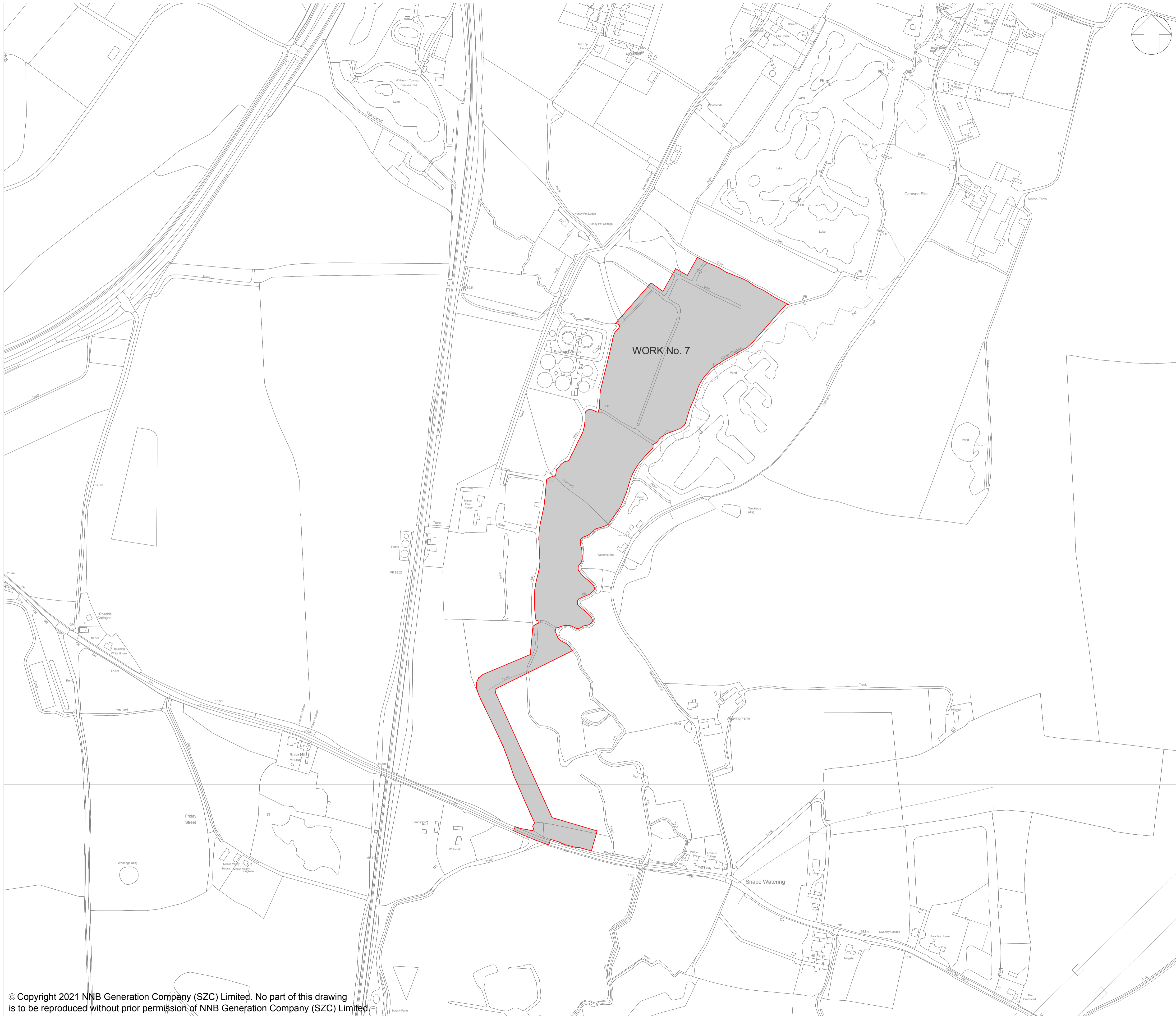
DOCUMENT:
 WORKS PLANS
 REGULATION 5(2)(j)

DRAWING TITLE:
 FEN MEADOW - HALESWORTH
 WORKS PLANS - SHEET 12 OF 28

DRAWING NO: SZ/WP/15 **REVISION:** 03

DATE: SEPT 2021 **DRAWN:** SB **SCALE:** 1:1250@A1





NOTES:

1. ORDNANCE SURVEY MASTERMAP DATA ADOPTED AS DRAWING BACKGROUND DATA.

KEY:

- ORDER LIMITS
- WORK No. 7

| 03 | SEP 2021 | SB | NP | PROPOSED REDUCTION OF ORDER LIMITS - DEADLINE 8 SUBMISSION | SZC Co |
|----------|----------|---------------|---------------------------------|--|----------|
| 02 | JAN 2021 | SB | NP | PROPOSED CHANGES TO DCO APPLICATION - JANUARY 2021 | SZC Co |
| 01 | FEB 2020 | SB | NP | DCO SUBMISSION | SZC Co |
| REVISION | DATE | DRAWN/CHECKED | REASONS FOR REVISION / COMMENTS | | APPROVED |

NOT PROTECTIVELY MARKED

COPYRIGHT:
 Reproduced from Ordnance Survey map with the permission of Ordnance Survey on behalf of the controller of Her Majesty's Stationery Office © Crown copyright (2021). All Rights reserved. NNB GenCo Licence: 0100060408



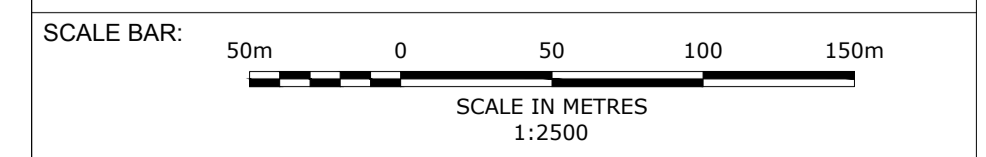
PROJECT:
 SIZEWELL C

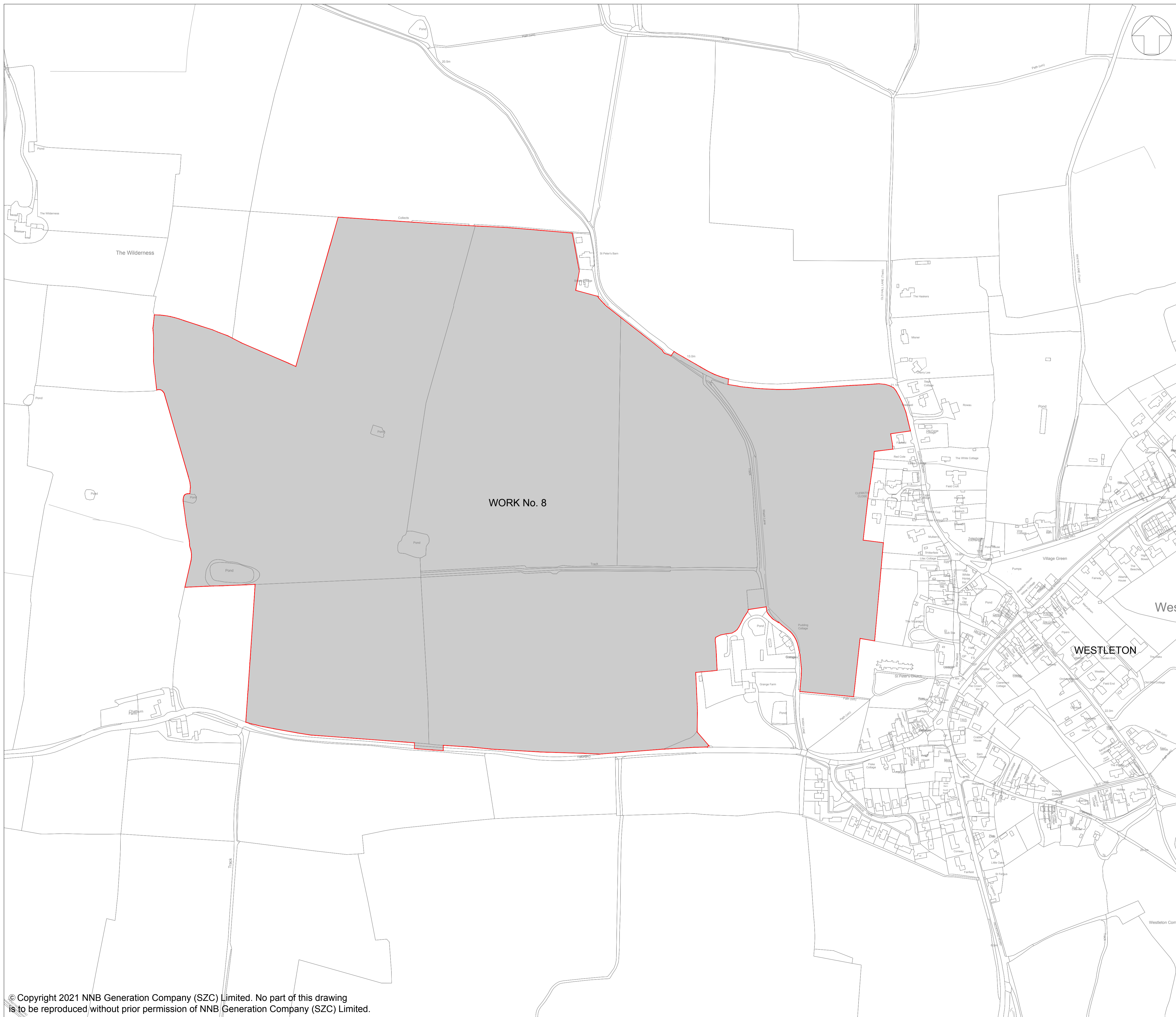
DOCUMENT:
 WORKS PLANS
 REGULATION 5(2)(j)

DRAWING TITLE:
 FEN MEADOW - BENHALL
 WORKS PLANS - SHEET 13 OF 28

DRAWING NO: SZ/WP/16 **REVISION:** 03

DATE: SEPT 2021 **DRAWN:** SB **SCALE:** 1:2500@A1





NOTES:

1. ORDNANCE SURVEY MASTERMAP DATA ADOPTED AS DRAWING BACKGROUND DATA.

KEY:

- ORDER LIMITS
- WORK No. 8

| | | | | | |
|----------|----------|---------------|----|--|----------|
| 02 | JAN 2021 | SB | NP | PROPOSED CHANGES TO DCO APPLICATION - JANUARY 2021 | SZC C6 |
| 01 | FEB 2020 | SB | NP | DCO SUBMISSION | SZC C6 |
| REVISION | DATE | DRAWN/CHECKED | | REASONS FOR REVISION / COMMENTS | APPROVED |

NOT PROTECTIVELY MARKED

COPYRIGHT:
 Reproduced from Ordnance Survey map with the permission of Ordnance Survey on behalf of the controller of Her Majesty's Stationery Office © Crown copyright (2021). All Rights reserved. NNB GenCo Licence: 0100060408



PROJECT:
 SIZEWELL C

DOCUMENT:
 WORKS PLANS
 REGULATION 5(2)(j)

DRAWING TITLE:
 MARSH HARRIER HABITAT
 WORKS PLANS - SHEET 14 OF 28

DRAWING NO: SZ/WP/17 **REVISION:** 02

DATE: JAN 2021 **DRAWN:** SB **SCALE:** 1:2500@A1

