



# The Sizewell C Project

---

## 2.10 Sizewell Link Road Plans Part 3 of 3 Plans For Approval

---

September 2021

Planning Act 2008  
Infrastructure Planning (Applications: Prescribed Forms and Procedure) Regulations 2009

Revision: 4.0  
Applicable Regulation: Regulation 5(2)(o)  
PINS Reference Number: EN010012





# Sizewell Link Road Plans - For Approval

Drawing Number	Revision	Drawing Title	Scale	Sheet Size
<b>Sizewell Link Road Plans For Approval – Part 1</b>				
SZC-SZ0204-XX-000-DRW-100055	04	Sizewell Link Road - Key Plan	1:10000	A1
SZC-SZ0204-XX-000-DRW-100056	04	Sizewell Link Road Proposed General Arrangement And Profiles - Sheet 1 of 5	1:2500	A1
SZC-SZ0204-XX-000-DRW-100057	04	Sizewell Link Road Proposed General Arrangement And Profiles - Sheet 2 of 5	1:2500	A1
SZC-SZ0204-XX-000-DRW-100058	04	Sizewell Link Road Proposed General Arrangement And Profiles - Sheet 3 of 5	1:2500	A1
SZC-SZ0204-XX-000-DRW-100059	04	Sizewell Link Road Proposed General Arrangement And Profiles - Sheet 4 of 5	1:2500	A1
SZC-SZ0204-XX-000-DRW-100060	04	Sizewell Link Road Proposed General Arrangement And Profiles - Sheet 5 of 5	1:2500	A1
<b>Sizewell Link Road Plans For Approval – Part 2</b>				
SZC-SZ0204-XX-000-DRW-100064	04	Sizewell Link Road A12 Junction Proposed General Arrangement	1:1000	A1
SZC-SZ0204-XX-000-DRW-100066	04	Sizewell Link Road B1122 / B1125 Junction Proposed General Arrangement	1:1000	A1
SZC-SZ0204-XX-000-DRW-100067	04	Sizewell Link Road B1122 / Theberton Junction Proposed General Arrangement	1:1000	A1
SZC-SZ0204-XX-000-DRW-100141	04	Sizewell Link Road Moat Road Junction Proposed General Arrangement	1:1000	A1
SZC-SZ0204-XX-000-DRW-100140	04	Sizewell Link Road Hawthorn Road Junction Proposed General Arrangement	1:1000	A1
SZC-SZ0204-XX-000-DRW-100137	04	Sizewell Link Road Fordley Road Junction Proposed General Arrangement	1:1000	A1
SZC-SZ0204-XX-000-DRW-100138	04	Sizewell Link Road Trust Farm Staggered Junction Proposed General Arrangement	1:1000	A1
SZC-SZ0204-XX-000-DRW-100065	04	Sizewell Link Road Middleton Moor Junction Proposed General Arrangement	1:2000	A1
SZC-SZ0204-XX-000-DRW-100139	04	Sizewell Link Road Pretty Road Junction Proposed General Arrangement	1:1000	A1
SZC-SZ0204-XX-000-DRW-100296	02	East Suffolk Line Bridge Proposed General Arrangement And Elevation	1:150 1:2000	A1
SZC-SZ0204-XX-000-DRW-100299	02	Pretty Road Footbridge Proposed General Arrangement And Elevation	1:125 1:2000	A1

# Sizewell Link Road Plans – For Approval

Drawing Number	Revision	Drawing Title	Scale	Sheet Size
<b>Sizewell Link Road Plans For Approval – Part 3</b>				
SZC-SZ0701-XX-000-DRW-100147	04	Sizewell Link Road Proposed Landscape Masterplan And Finished Levels - Key Plan	1:10000	A1
SZC-SZ0701-XX-000-DRW-100170	03	Sizewell Link Road Proposed Landscape Masterplan And Finished Levels - Sheet 1 of 4	1:2500	A1
SZC-SZ0701-XX-000-DRW-100171	03	Sizewell Link Road Proposed Landscape Masterplan And Finished Levels - Sheet 2 of 4	1:2500	A1
SZC-SZ0701-XX-000-DRW-100172	03	Sizewell Link Road Proposed Landscape Masterplan And Finished Levels - Sheet 3 of 4	1:2500	A1
SZC-SZ0701-XX-000-DRW-100173	04	Sizewell Link Road Proposed Landscape Masterplan And Finished Levels - Sheet 4 of 4	1:2500	A1
SZC-SZ0701-XX-000-DRW-100146	04	Sizewell Link Road Site Clearance Plan - Key Plan	1:10000	A1
SZC-SZ0701-XX-000-DRW-100174	03	Sizewell Link Road Site Clearance Plan Sheet 1 of 4	1:2500	A1
SZC-SZ0701-XX-000-DRW-100175	03	Sizewell Link Road Site Clearance Plan Sheet 2 of 4	1:2500	A1
SZC-SZ0701-XX-000-DRW-100176	03	Sizewell Link Road Site Clearance Plan Sheet 3 of 4	1:2500	A1
SZC-SZ0701-XX-000-DRW-100177	03	Sizewell Link Road Site Clearance Plan Sheet 4 of 4	1:2500	A1

# Sizewell Link Road Plans For Approval – Revision Schedule

Drawing Number	Revision	Drawing Title	Amendments
<b>Sizewell Link Road Plans For Approval – Part 1</b>			
SZC-SZ0204-XX-000-DRW-100055	04	Sizewell Link Road - Key Plan	To reflect reduction to the Order Limits
SZC-SZ0204-XX-000-DRW-100056	04	Sizewell Link Road Proposed General Arrangement And Profiles - Sheet 1 of 5	To update key plan to reflect reduction to the Order Limits and updates to reflect PRow plans
SZC-SZ0204-XX-000-DRW-100057	04	Sizewell Link Road Proposed General Arrangement And Profiles - Sheet 2 of 5	To update key plan to reflect reduction to the Order Limits
SZC-SZ0204-XX-000-DRW-100058	04	Sizewell Link Road Proposed General Arrangement And Profiles - Sheet 3 of 5	To update key plan to reflect reduction to the Order Limits and updates to reflect PRow plans
SZC-SZ0204-XX-000-DRW-100059	04	Sizewell Link Road Proposed General Arrangement And Profiles - Sheet 4 of 5	To update key plan to reflect reduction to the Order Limits
SZC-SZ0204-XX-000-DRW-100060	04	Sizewell Link Road Proposed General Arrangement And Profiles - Sheet 5 of 5	To update key plan to reflect reduction to the Order Limits
<b>Sizewell Link Road Plans For Approval – Part 2</b>			
SZC-SZ0204-XX-000-DRW-100064	04	Sizewell Link Road A12 Junction Proposed General Arrangement	To update key plan to reflect reduction to the Order Limits and updates to reflect PRow plans
SZC-SZ0204-XX-000-DRW-100066	04	Sizewell Link Road B1122 / B1125 Junction Proposed General Arrangement	To update key plan to reflect reduction to the Order Limits and updates to reflect PRow plans
SZC-SZ0204-XX-000-DRW-100067	04	Sizewell Link Road B1122 / Theberton Junction Proposed General Arrangement	To reflect reduction to the Order Limits and updates to reflect PRow plans
SZC-SZ0204-XX-000-DRW-100141	04	Sizewell Link Road Moat Road Junction Proposed General Arrangement	To reflect reduction to the Order Limits and updates to reflect PRow plans



# Sizewell Link Road Plans For Approval – Revision Schedule


Drawing Number	Revision	Drawing Title	Amendments
<b>Sizewell Link Road Plans For Approval – Part 2 (continued)</b>			
SZC-SZ0204-XX-000-DRW-100140	04	Sizewell Link Road Hawthorn Road Junction Proposed General Arrangement	To reflect reduction to the Order Limits and updates to reflect PRow plans
SZC-SZ0204-XX-000-DRW-100137	04	Sizewell Link Road Fordley Road Junction Proposed General Arrangement	To reflect reduction to the Order Limits and updates to reflect PRow plans
SZC-SZ0204-XX-000-DRW-100138	04	Sizewell Link Road Trust Farm Staggered Junction Proposed General Arrangement	To reflect reduction to the Order Limits and updates to reflect PRow plans
SZC-SZ0204-XX-000-DRW-100065	04	Sizewell Link Road Middleton Moor Junction Proposed General Arrangement	To update key plan to reflect reduction to the Order Limits and updates to reflect PRow plans
SZC-SZ0204-XX-000-DRW-100139	04	Sizewell Link Road Pretty Road Junction Proposed General Arrangement	To update key plan to reflect reduction to the Order Limits
SZC-SZ0204-XX-000-DRW-100296	02	East Suffolk Line Bridge Proposed General Arrangement And Elevation	No updates made
SZC-SZ0204-XX-000-DRW-100299	02	Pretty Road Footbridge Proposed General Arrangement And Elevation	No updates made
<b>Sizewell Link Road Plans For Approval – Part 3</b>			
SZC-SZ0701-XX-000-DRW-100147	04	Sizewell Link Road Proposed Landscape Masterplan And Finished Levels - Key Plan	To reflect reduction to the Order Limits
SZC-SZ0701-XX-000-DRW-100170	03	Sizewell Link Road Proposed Landscape Masterplan And Finished Levels - Sheet 1 of 4	No updates made
SZC-SZ0701-XX-000-DRW-100171	03	Sizewell Link Road Proposed Landscape Masterplan And Finished Levels - Sheet 2 of 4	No updates made



# Sizewell Link Road Plans For Approval - Revision Schedule

Drawing Number	Revision	Drawing Title	Amendments
<b>Sizewell Link Road Plans for Approval – Part 3 (continued)</b>			
SZC-SZ0701-XX-000-DRW-100172	03	Sizewell Link Road Proposed Landscape Masterplan And Finished Levels - Sheet 3 of 4	No updates made
SZC-SZ0701-XX-000-DRW-100173	04	Sizewell Link Road Proposed Landscape Masterplan And Finished Levels - Sheet 4 of 4	To reflect reduction to the Order Limits
SZC-SZ0701-XX-000-DRW-100146	04	Sizewell Link Road Site Clearance Plan - Key Plan	To reflect reduction to the Order Limits
SZC-SZ0701-XX-000-DRW-100174	03	Sizewell Link Road Site Clearance Plan Sheet 1 of 4	No updates made
SZC-SZ0701-XX-000-DRW-100175	03	Sizewell Link Road Site Clearance Plan Sheet 2 of 4	No updates made
SZC-SZ0701-XX-000-DRW-100176	03	Sizewell Link Road Site Clearance Plan Sheet 3 of 4	No updates made
SZC-SZ0701-XX-000-DRW-100177	03	Sizewell Link Road Site Clearance Plan Sheet 4 of 4	To reflect reduction to the Order Limits





**NOTES:**  
 1. FOR DETAILS OF PERMANENT AND TEMPORARY POSSESSION WITHIN ORDER LIMITS REFER TO LAND PLANS

- KEY:**
- DEVELOPMENT SITE BOUNDARY
  - SOFTWORKS - EXISTING**
  - RETAINED HEDGEROW
  - RETAINED IMPORTANT HEDGEROW (HEDGEROW REGULATIONS 1997)
  - RETAINED AND ENHANCED TREES AND SHRUBS
  - RETAINED AND ENHANCED POND
  - SOFTWORKS - PROPOSED**
  - HEDGEROW PLANTING
  - NATIVE TREE AND SHRUB PLANTING
  - GRASSLAND - RETAINED OR REINSTATED
  - TO BE REINSTATED UPON COMPLETION OF CONSTRUCTION WORKS
  - EXISTING POND TO BE REINSTATED UPON COMPLETION OF CONSTRUCTION WORKS
  - INDICATIVE POND FOR GREAT CRESTED NEWT MITIGATION
  - INDICATIVE POND FOR BIODIVERSITY NET GAIN
  - HARDWORKS - PROPOSED**
  - HIGHWAY BOUNDARY FENCE
  - VEHICLE SURFACING
  - TRACK
  - INDICATIVE LIGHTING COLUMN
  - EARTHWORKS / INDICATIVE DRAINAGE - PROPOSED**
  - CUTTING OR EMBANKMENT
  - INDICATIVE ATTENUATION BASIN
  - INDICATIVE SWALE
  - PROPOSED WATERCOURSE CULVERT
  - PROPOSED FLOOD RELIEF CULVERT
  - PROPOSED DITCH CULVERT
  - INDICATIVE WATERCOURSE DIVERSION
  - INDICATIVE SURFACE WATER PUMPING STATION AND SURFACE WATER RISING MAIN

REVISION	DATE	DRAWN/CHECKED	REASONS FOR REVISION / COMMENTS	APPROVED
04	SEPT 2021	LDA LDA	PROPOSED REDUCTION OF ORDER LIMITS - DEADLINE 8 SUBMISSION	SZC Co.
03	JUL 2021	LDA LDA	PROPOSED CHANGES TO THE DCO APPLICATION - JULY 2021	SZC Co.
02	JAN 2021	LDA LDA	PROPOSED CHANGES TO THE DCO APPLICATION - JANUARY 2021	SZC Co.
01	FEB 2020	LDA LDA	DCO SUBMISSION	SZC Co.

NOT PROTECTIVELY MARKED

**COPYRIGHT:**  
 Reproduced from Ordnance Survey map with the permission of Ordnance Survey on behalf of the controller of Her Majesty's Stationery Office © Crown copyright (2021). All Rights reserved. NNB GenCo Licence: 0100060408



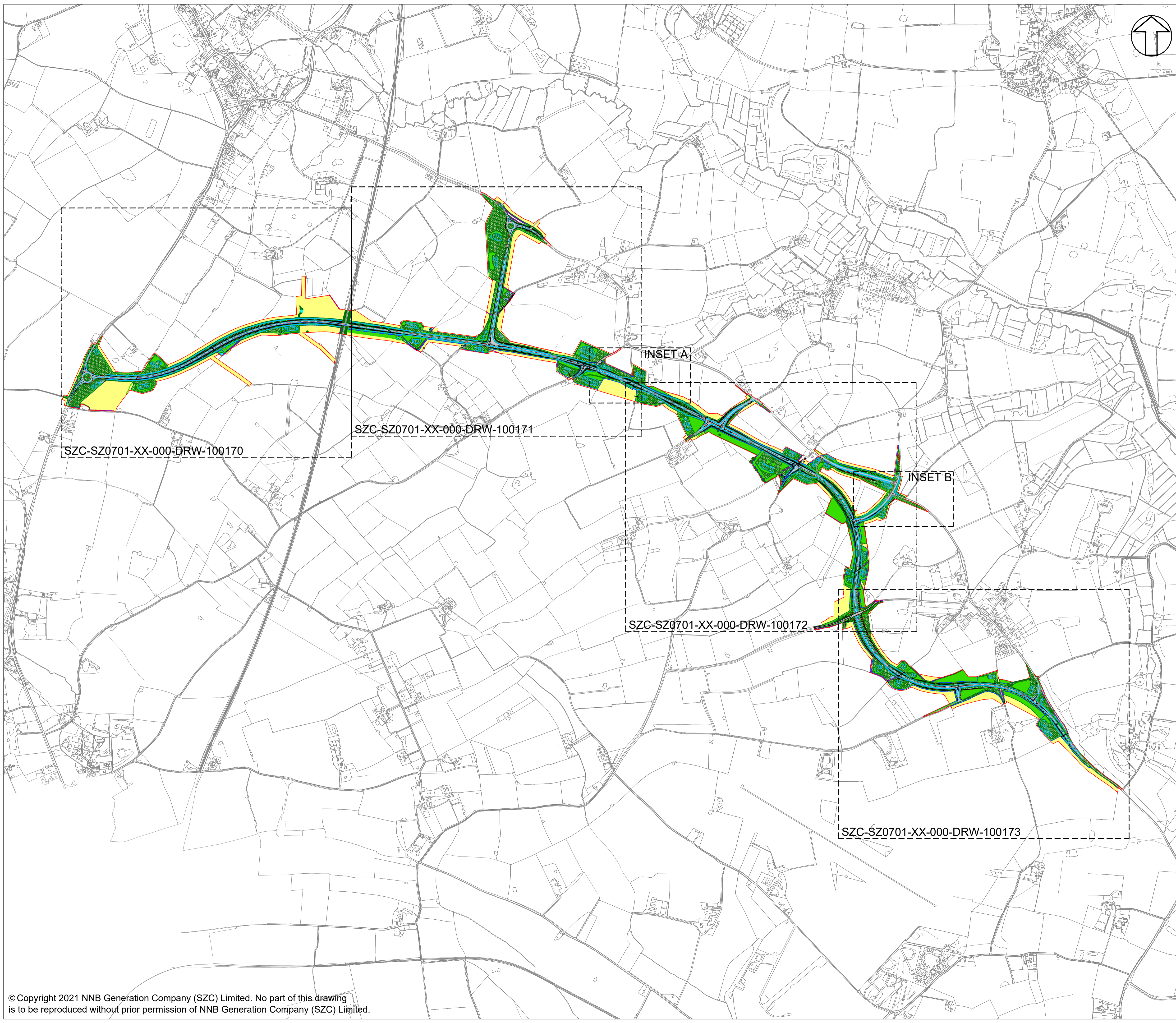
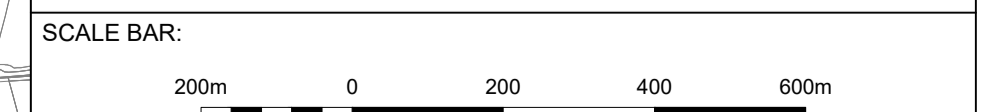
**PROJECT:**  
 SIZEWELL C

**DOCUMENT:**  
 APPLICATION DRAWING - FOR APPROVAL REGULATION 5(2)(c)

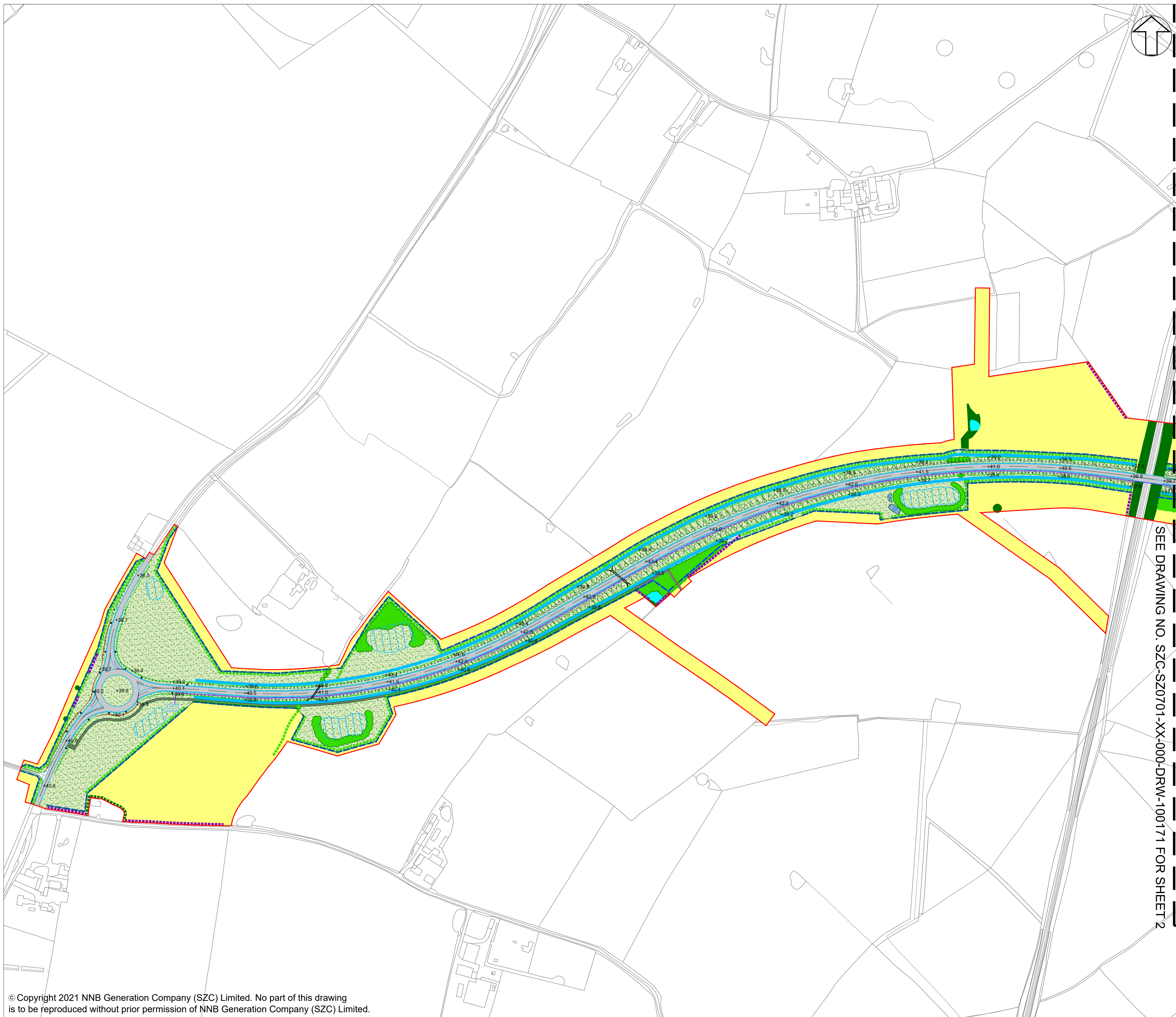
**DRAWING TITLE:**  
 SIZEWELL LINK ROAD  
 PROPOSED LANDSCAPE MASTERPLAN  
 AND FINISHED LEVELS  
 KEY PLAN

**DRAWING NO:** SZC-SZ0701-XX-000-DRW-100147 **REVISION:** 04

**DATE:** SEPT 2021 **DRAWN:** J.B. **SCALE:** 1:10,000 @ A1







**NOTES:**  
 1. FOR DETAILS OF PERMANENT AND TEMPORARY POSSESSION WITHIN ORDER LIMITS REFER TO LAND PLANS

- KEY:**
- DEVELOPMENT SITE BOUNDARY
  - SOFTWORKS - EXISTING**
  - - - - - RETAINED HEDGEROW
  - - - - - RETAINED IMPORTANT HEDGEROW (HEDGEROW REGULATIONS 1997)
  - RETAINED AND ENHANCED TREES AND SHRUBS
  - RETAINED AND ENHANCED POND
  - SOFTWORKS - PROPOSED**
  - - - - - HEDGEROW PLANTING
  - NATIVE TREE AND SHRUB PLANTING
  - GRASSLAND - RETAINED OR REINSTATED
  - TO BE REINSTATED UPON COMPLETION OF CONSTRUCTION WORKS
  - EXISTING POND TO BE REINSTATED UPON COMPLETION OF CONSTRUCTION WORKS
  - INDICATIVE POND FOR GREAT CRESTED NEWT MITIGATION
  - INDICATIVE POND FOR BIODIVERSITY NET GAIN
  - HARDWORKS - PROPOSED**
  - - - - - HIGHWAY BOUNDARY FENCE
  - VEHICLE SURFACING
  - TRACK
  - INDICATIVE LIGHTING COLUMN
  - EARTHWORKS / INDICATIVE DRAINAGE - PROPOSED**
  - CUTTING OR EMBANKMENT
  - INDICATIVE ATTENUATION BASIN
  - INDICATIVE SWALE
  - PROPOSED WATERCOURSE CULVERT
  - - - - - PROPOSED FLOOD RELIEF CULVERT
  - PROPOSED DITCH CULVERT
  - - - - - INDICATIVE WATERCOURSE DIVERSION
  - - - - - INDICATIVE SURFACE WATER PUMPING STATION AND SURFACE WATER RISING MAIN

REVISION	DATE	DRAWN/CHECKED	REASONS FOR REVISION / COMMENTS	APPROVED	
03	JUL 2021	LDA	LDA	PROPOSED CHANGES TO THE DCO APPLICATION - JULY 2021	SZC Co.
02	JAN 2021	LDA	LDA	PROPOSED CHANGES TO THE DCO APPLICATION - JANUARY 2021	SZC Co.
01	FEB 2020	LDA	LDA	DCO SUBMISSION	SZC Co.

NOT PROTECTIVELY MARKED

**COPYRIGHT:**  
 Reproduced from Ordnance Survey map with the permission of Ordnance Survey on behalf of the controller of Her Majesty's Stationery Office © Crown copyright (2021). All Rights reserved. NNB GenCo Licence: 0100060408

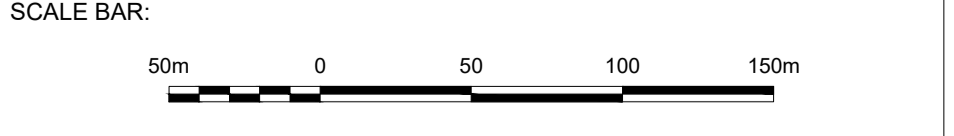


PROJECT:  
 SIZEWELL C

DOCUMENT:  
 APPLICATION DRAWING - FOR APPROVAL REGULATION 5(2)(o)

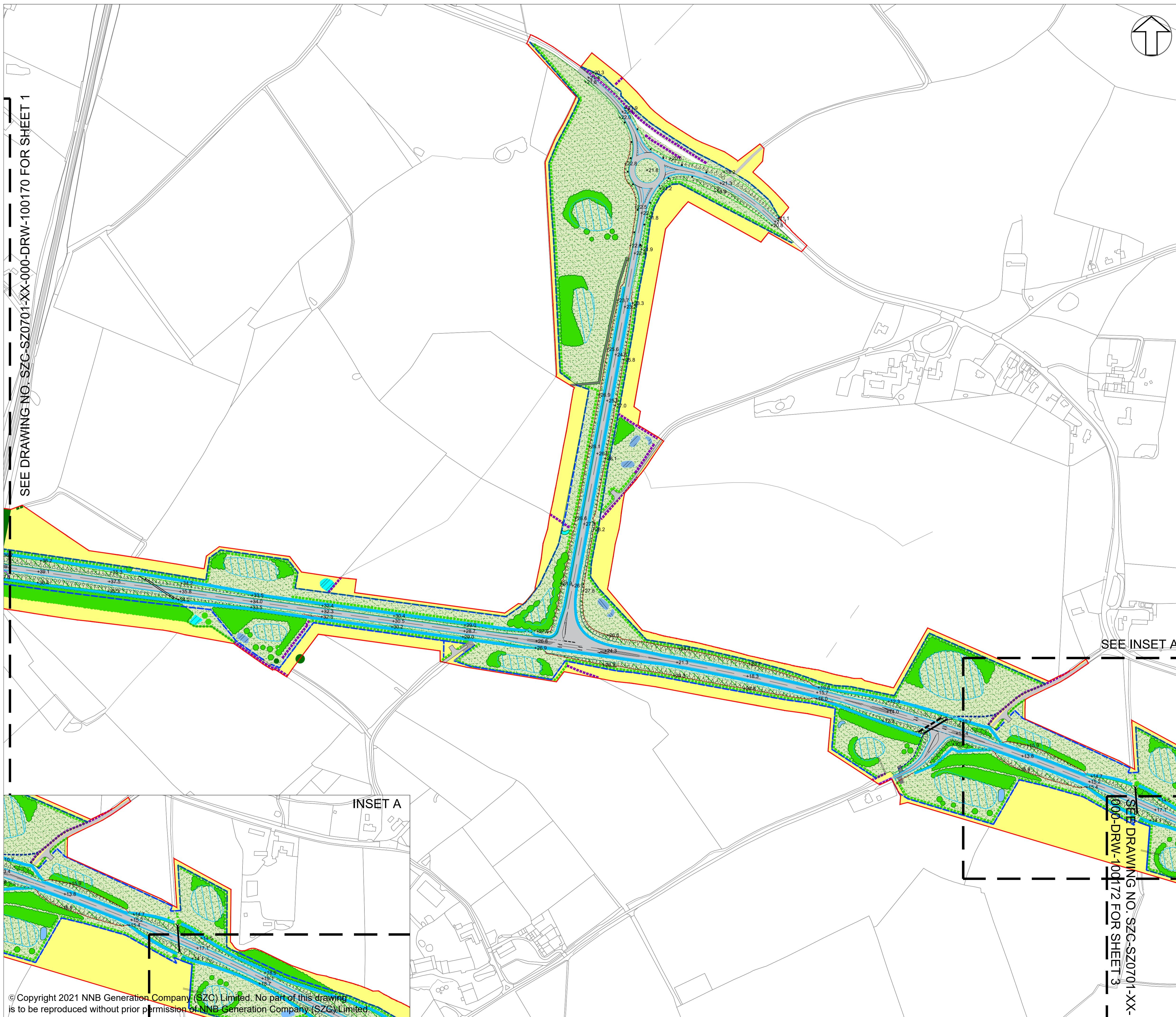
DRAWING TITLE:  
 SIZEWELL LINK ROAD  
 PROPOSED LANDSCAPE MASTERPLAN AND FINISHED LEVELS  
 SHEET 1 OF 4

DRAWING NO: SZC-SZ0701-XX-000-DRW-100170	REVISION: 03
DATE: JULY 2021	DRAWN: J.B.
SCALE: 1:2500 @ A1	



SEE DRAWING NO. SZC-SZ0701-XX-000-DRW-100171 FOR SHEET 2

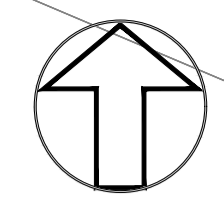




SEE DRAWING NO. SZC-SZ0701-XX-000-DRW-100170 FOR SHEET 1

SEE INSET A

SEE DRAWING NO. SZC-SZ0701-XX-000-DRW-100172 FOR SHEET 3



**NOTES:**  
1. FOR DETAILS OF PERMANENT AND TEMPORARY POSSESSION WITHIN ORDER LIMITS REFER TO LAND PLANS

- KEY:**
- DEVELOPMENT SITE BOUNDARY
  - SOFTWORKS - EXISTING**
  - - - - - RETAINED HEDGEROW
  - - - - - RETAINED IMPORTANT HEDGEROW (HEDGEROW REGULATIONS 1997)
  - RETAINED AND ENHANCED TREES AND SHRUBS
  - RETAINED AND ENHANCED POND
  - SOFTWORKS - PROPOSED**
  - - - - - HEDGEROW PLANTING
  - NATIVE TREE AND SHRUB PLANTING
  - GRASSLAND - RETAINED OR REINSTATED
  - TO BE REINSTATED UPON COMPLETION OF CONSTRUCTION WORKS
  - EXISTING POND TO BE REINSTATED UPON COMPLETION OF CONSTRUCTION WORKS
  - INDICATIVE POND FOR GREAT CRESTED NEWT MITIGATION
  - INDICATIVE POND FOR BIODIVERSITY NET GAIN
  - HARDWORKS - PROPOSED**
  - - - - - HIGHWAY BOUNDARY FENCE
  - VEHICLE SURFACING
  - TRACK
  - INDICATIVE LIGHTING COLUMN
  - EARTHWORKS / INDICATIVE DRAINAGE - PROPOSED**
  - - - - - CUTTING OR EMBANKMENT
  - - - - - INDICATIVE ATTENUATION BASIN
  - INDICATIVE SWALE
  - PROPOSED WATERCOURSE CULVERT
  - - - - - PROPOSED FLOOD RELIEF CULVERT
  - PROPOSED DITCH CULVERT
  - - - - - INDICATIVE WATERCOURSE DIVERSION
  - INDICATIVE SURFACE WATER PUMPING STATION AND SURFACE WATER RISING MAIN

REVISION	DATE	DRAWN/CHECKED	REASONS FOR REVISION / COMMENTS	APPROVED
03	JUL 2021	LDA LDA	PROPOSED CHANGES TO THE DCO APPLICATION - JULY 2021	SZC Co.
02	JAN 2021	LDA LDA	PROPOSED CHANGES TO THE DCO APPLICATION - JANUARY 2021	SZC Co.
01	FEB 2020	LDA LDA	DCO SUBMISSION	SZC Co.

NOT PROTECTIVELY MARKED

**COPYRIGHT:**  
Reproduced from Ordnance Survey map with the permission of Ordnance Survey on behalf of the controller of Her Majesty's Stationery Office © Crown copyright (2021). All Rights reserved. NNB GenCo Licence: 0100060408

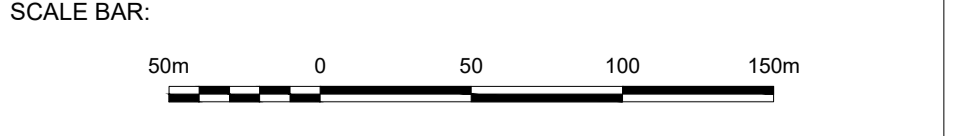


PROJECT:  
SIZEWELL C

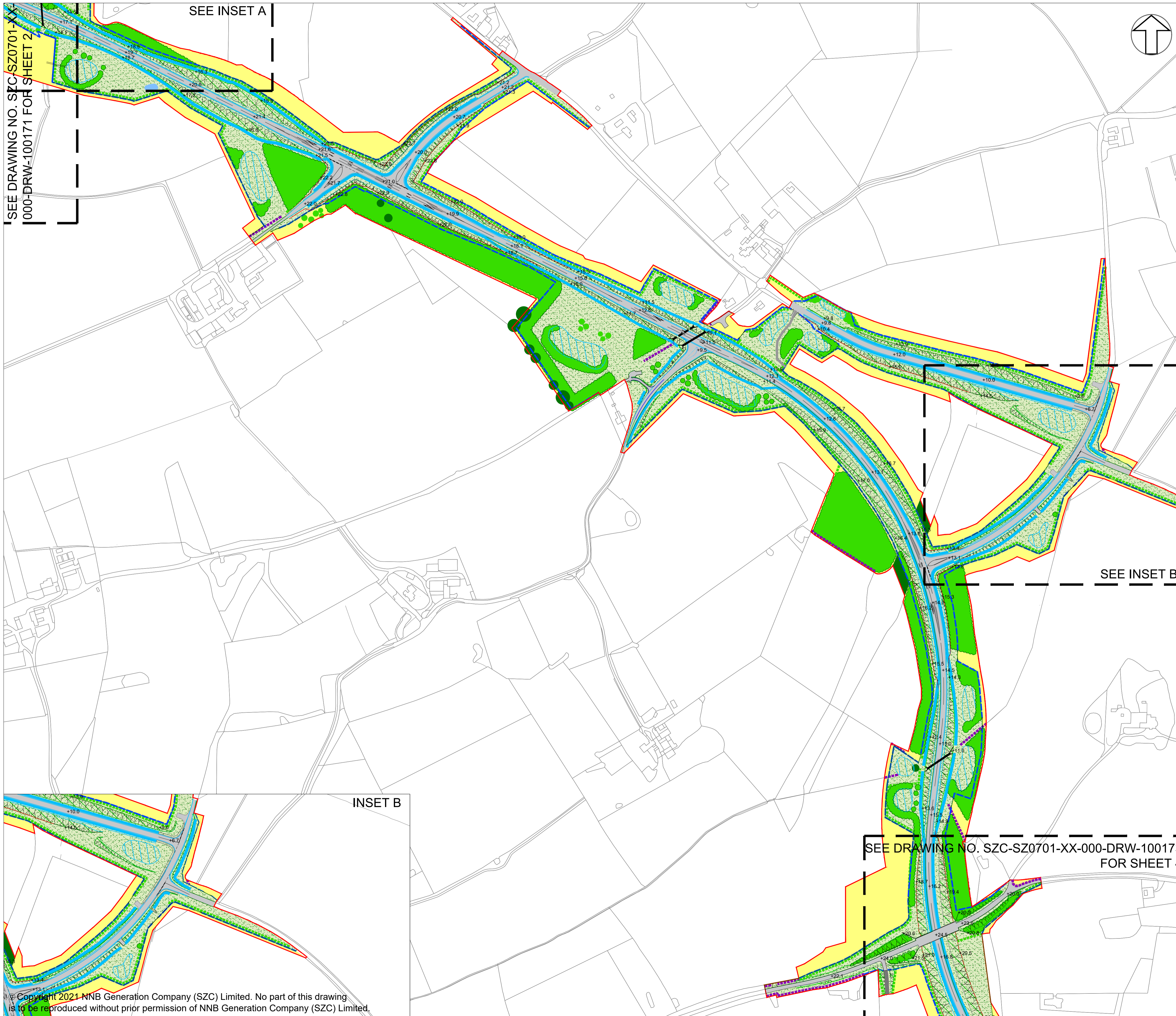
DOCUMENT:  
APPLICATION DRAWING - FOR APPROVAL REGULATION 5(2)(c)

DRAWING TITLE:  
SIZEWELL LINK ROAD  
PROPOSED LANDSCAPE MASTERPLAN  
AND FINISHED LEVELS  
SHEET 2 OF 4

DRAWING NO: SZC-SZ0701-XX-000-DRW-100171	REVISION: 03
DATE: JULY 2021	DRAWN: J.B.
SCALE: 1:2500 @ A1	








SEE INSET A

SEE DRAWING NO. SZC-SZ0701-XX-000-DRW-100171 FOR SHEET 2



**NOTES:**  
1. FOR DETAILS OF PERMANENT AND TEMPORARY POSSESSION WITHIN ORDER LIMITS REFER TO LAND PLANS

- KEY:**
- DEVELOPMENT SITE BOUNDARY
  - SOFTWORKS - EXISTING**
  - RETAINED HEDGEROW
  - RETAINED IMPORTANT HEDGEROW (HEDGEROW REGULATIONS 1997)
  - RETAINED AND ENHANCED TREES AND SHRUBS
  - RETAINED AND ENHANCED POND
  - SOFTWORKS - PROPOSED**
  - HEDGEROW PLANTING
  - NATIVE TREE AND SHRUB PLANTING
  - GRASSLAND - RETAINED OR REINSTATED
  - TO BE REINSTATED UPON COMPLETION OF CONSTRUCTION WORKS
  - EXISTING POND TO BE REINSTATED UPON COMPLETION OF CONSTRUCTION WORKS
  - INDICATIVE POND FOR GREAT CRESTED NEWT MITIGATION
  - INDICATIVE POND FOR BIODIVERSITY NET GAIN
  - HARDWORKS - PROPOSED**
  - HIGHWAY BOUNDARY FENCE
  - VEHICLE SURFACING
  - TRACK
  - INDICATIVE LIGHTING COLUMN
  - EARTHWORKS / INDICATIVE DRAINAGE - PROPOSED**
  - CUTTING OR EMBANKMENT
  - INDICATIVE ATTENUATION BASIN
  - INDICATIVE SWALE
  - PROPOSED WATERCOURSE CULVERT
  - PROPOSED FLOOD RELIEF CULVERT
  - PROPOSED DITCH CULVERT
  - INDICATIVE WATERCOURSE DIVERSION
  - INDICATIVE SURFACE WATER PUMPING STATION AND SURFACE WATER RISING MAIN

03	JUL 2021	LDA	LDA	PROPOSED CHANGES TO THE DCO APPLICATION - JULY 2021	SZC Co.
02	JAN 2021	LDA	LDA	PROPOSED CHANGES TO THE DCO APPLICATION - JANUARY 2021	SZC Co.
01	FEB 2020	LDA	LDA	DCO SUBMISSION	SZC Co.
REVISION	DATE	DRAWN/CHECKED	REASONS FOR REVISION / COMMENTS	APPROVED	

NOT PROTECTIVELY MARKED

**COPYRIGHT:**  
Reproduced from Ordnance Survey map with the permission of Ordnance Survey on behalf of the controller of Her Majesty's Stationery Office © Crown copyright (2021). All Rights reserved. NNB GenCo Licence: 0100060408

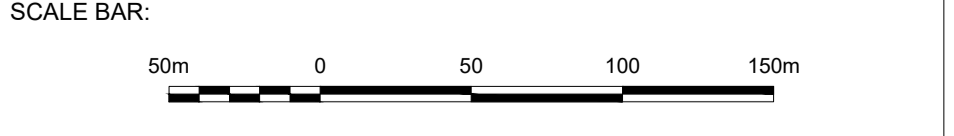


PROJECT:  
SIZEWELL C

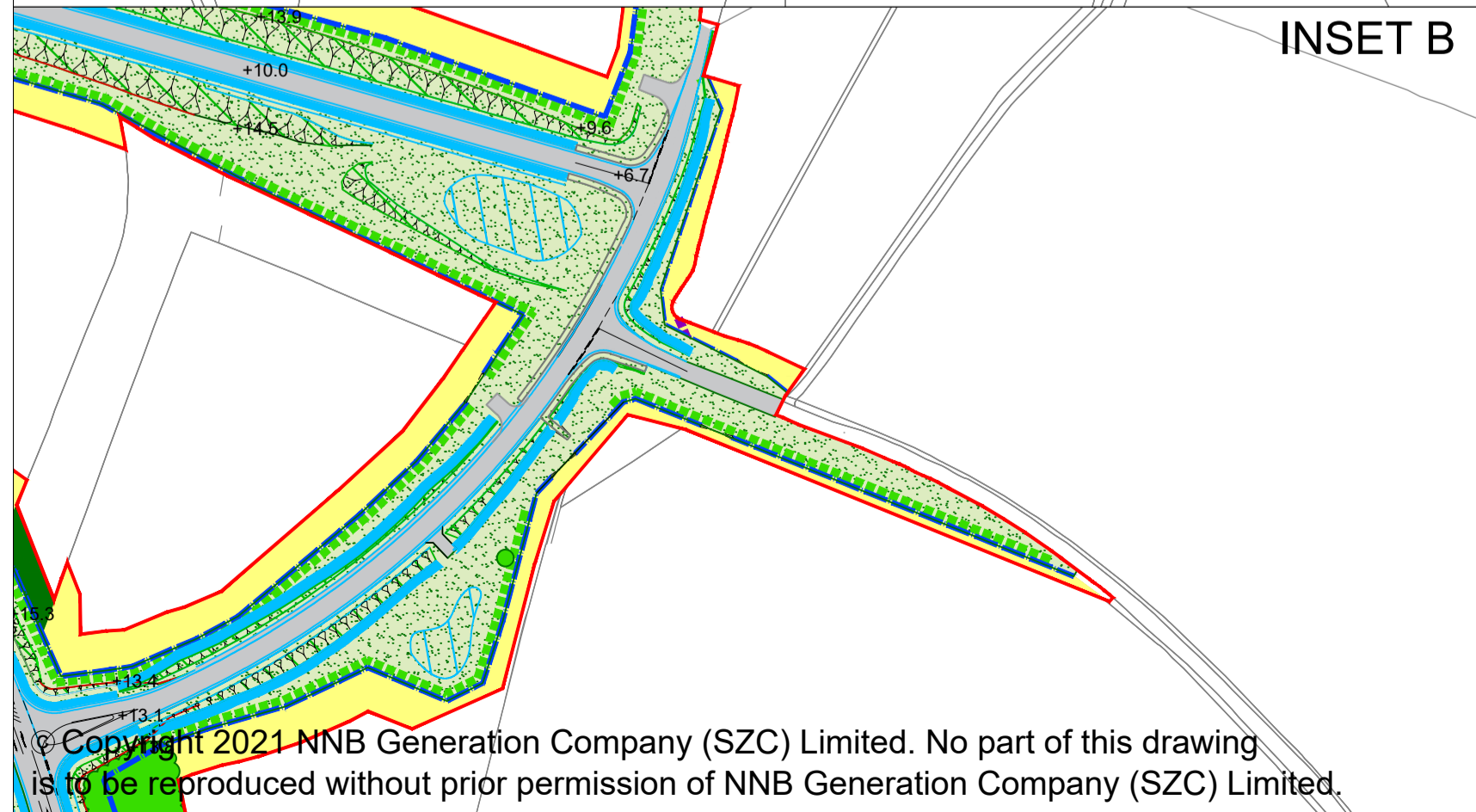
DOCUMENT:  
APPLICATION DRAWING - FOR APPROVAL REGULATION 5(2)(c)

DRAWING TITLE:  
SIZEWELL LINK ROAD PROPOSED LANDSCAPE MASTERPLAN AND FINISHED LEVELS SHEET 3 OF 4

DRAWING NO: SZC-SZ0701-XX-000-DRW-100172	REVISION: 03
DATE: JULY 2021	DRAWN: J.B.
SCALE: 1:2500 @ A1	




INSET B



SEE DRAWING NO. SZC-SZ0701-XX-000-DRW-100173 FOR SHEET 4

SEE INSET B





**NOTES:**

- 1. FOR DETAILS OF PERMANENT AND TEMPORARY POSSESSION WITHIN ORDER LIMITS REFER TO LAND PLANS

**KEY:**

- DEVELOPMENT SITE BOUNDARY
- SOFTWORKS - EXISTING**
- RETAINED HEDGEROW
- RETAINED IMPORTANT HEDGEROW (HEDGEROW REGULATIONS 1997)
- RETAINED AND ENHANCED TREES AND SHRUBS
- RETAINED AND ENHANCED POND
- SOFTWORKS - PROPOSED**
- HEDGEROW PLANTING
- NATIVE TREE AND SHRUB PLANTING
- GRASSLAND - RETAINED OR REINSTATED
- TO BE REINSTATED UPON COMPLETION OF CONSTRUCTION WORKS
- EXISTING POND TO BE REINSTATED UPON COMPLETION OF CONSTRUCTION WORKS
- INDICATIVE POND FOR GREAT CRESTED NEWT MITIGATION
- INDICATIVE POND FOR BIODIVERSITY NET GAIN
- HARDWORKS - PROPOSED**
- HIGHWAY BOUNDARY FENCE
- VEHICLE SURFACING
- TRACK
- INDICATIVE LIGHTING COLUMN
- EARTHWORKS / INDICATIVE DRAINAGE - PROPOSED**
- CUTTING OR EMBANKMENT
- INDICATIVE ATTENUATION BASIN
- INDICATIVE SWALE
- PROPOSED WATERCOURSE CULVERT
- PROPOSED FLOOD RELIEF CULVERT
- PROPOSED DITCH CULVERT
- INDICATIVE WATERCOURSE DIVERSION
- INDICATIVE SURFACE WATER PUMPING STATION AND SURFACE WATER RISING MAIN

04	SEPT 2021	LDA	LDA	PROPOSED REDUCTION OF ORDER LIMITS - DEADLINE 8 SUBMISSION	SZC Co.
03	JUL 2021	LDA	LDA	PROPOSED CHANGES TO THE DCO APPLICATION - JULY 2021	SZC Co.
02	JAN 2021	LDA	LDA	PROPOSED CHANGES TO THE DCO APPLICATION - JANUARY 2021	SZC Co.
01	FEB 2020	LDA	LDA	DCO SUBMISSION	SZC Co.

REVISION	DATE	DRAWN/CHECKED	REASONS FOR REVISION / COMMENTS	APPROVED
----------	------	---------------	---------------------------------	----------

NOT PROTECTIVELY MARKED

**COPYRIGHT:**

Reproduced from Ordnance Survey map with the permission of Ordnance Survey on behalf of the controller of Her Majesty's Stationery Office © Crown copyright (2021). All Rights reserved. NNB GenCo Licence: 0100060408



PROJECT:  
SIZEWELL C

DOCUMENT:  
APPLICATION DRAWING - FOR APPROVAL  
REGULATION 5(2)(c)

DRAWING TITLE:  
SIZEWELL LINK ROAD  
PROPOSED LANDSCAPE MASTERPLAN  
AND FINISHED LEVELS  
SHEET 4 OF 4

DRAWING NO:  
SZC-SZ0701-XX-000-DRW-100173

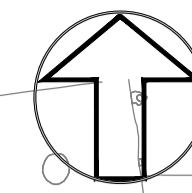
REVISION:  
04

DATE: SEPT 2021  
DRAWN: J.B.  
SCALE: 1:2500 @ A1

SCALE BAR:  
0 50 100 150m

SEE DRAWING NO. SZC-SZ0701-XX-000-DRW-100172 FOR SHEET 3














**NOTES:**

- FOR DETAILS OF PERMANENT AND TEMPORARY POSSESSION WITHIN ORDER LIMITS REFER TO LAND PLANS
- THE LOCATIONS OF FEATURES SHOWN ARE INDICATIVE ONLY. EXACT LOCATIONS TO BE CONFIRMED ON SITE
- ADDITIONAL FEATURES MAY BE PRESENT ON SITE THAT HAVE NOT BEEN IDENTIFIED
- THIS DRAWING IS BASED ON AERIAL PHOTOGRAPHS AND SITE VISITS
- FOR HEDGEROW REFERENCES (H01-H63) PLEASE REFER TO SCHEDULE 21 OF DRAFT DCO (DOC REF 3.1 (D))
- WITHIN THE AREA SHOWN AS 'GENERAL SITE CLEARANCE' NOT EVERYTHING WOULD BE CLEARED. SITE CLEARANCE WOULD BE THE MINIMUM REQUIRED TO UNDERTAKE THE WORKS. GENERAL SITE CLEARANCE CONSISTS OF REMOVAL OF OVERGROWN VEGETATION IN VERGES, AND TOPSOIL REMOVAL AND DISPOSAL.

**KEY:**

-  DEVELOPMENT SITE BOUNDARY
-  RETAINED HEDGEROW
-  RETAINED IMPORTANT HEDGEROW (HEDGEROW REGULATIONS 1997)
-  RETAINED AND ENHANCED TREES AND SHRUBS
-  RETAINED AND ENHANCED POND
-  AREA OF GENERAL SITE CLEARANCE FOR CONSTRUCTION WORKS WITHIN THE SITE
-  VEGETATION TO BE REMOVED
-  IMPORTANT HEDGEROW (HEDGEROW REGULATIONS 1997) TO BE REMOVED
-  POND TO BE REMOVED

04	SEPT 2021	LDA	LDA	PROPOSED REDUCTION OF ORDER LIMITS - DEADLINE 8 SUBMISSION	SZC Co.
03	JUL 2021	LDA	LDA	PROPOSED CHANGES TO THE DCO APPLICATION - JULY 2021	SZC Co.
02	JAN 2021	LDA	LDA	PROPOSED CHANGES TO THE DCO APPLICATION - JANUARY 2021	SZC Co.
01	FEB 2020	LDA	LDA	DCO SUBMISSION	SZC Co.
REVISION:	DATE	DRAWN/CHECKED:	REASONS FOR REVISION / COMMENTS		APPROVED

NOT PROTECTIVELY MARKED

**COPYRIGHT:**

Reproduced from Ordnance Survey map with the permission of Ordnance Survey on behalf of the controller of Her Majesty's Stationery Office © Crown copyright (2021). All Rights reserved. NNB GenCo Licence: 0100060408



PROJECT:  
SIZEWELL C

DOCUMENT:  
APPLICATION DRAWING - FOR APPROVAL REGULATION 5(2)(c)

DRAWING TITLE:  
SIZEWELL LINK ROAD  
SITE CLEARANCE PLAN  
KEY PLAN

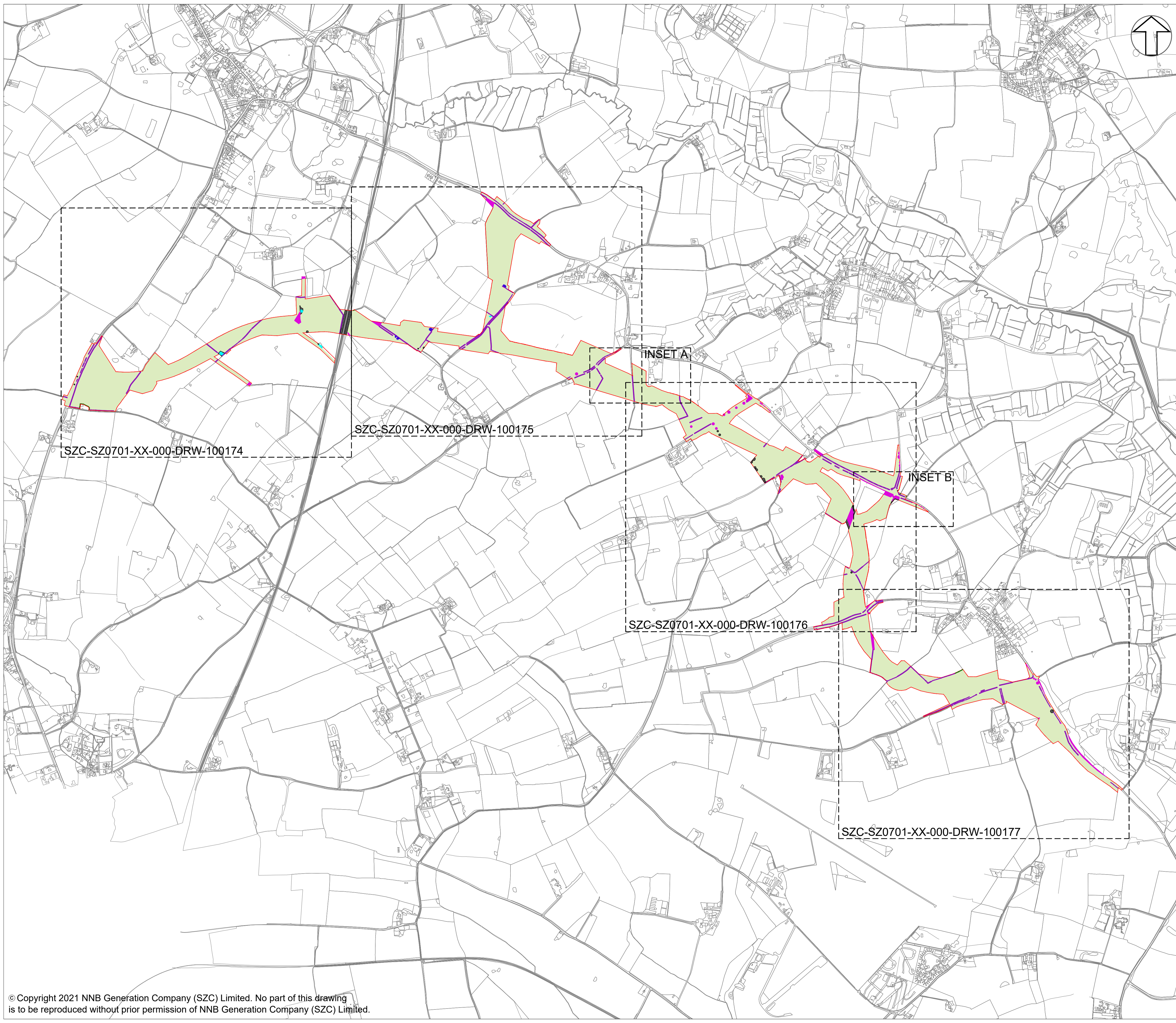
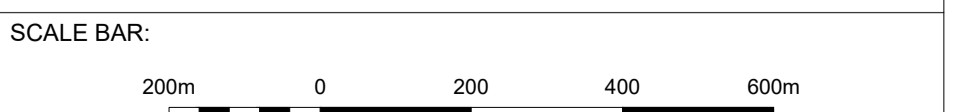
DRAWING NO:  
SZC-SZ0701-XX-000-DRW-100146

REVISION:  
04

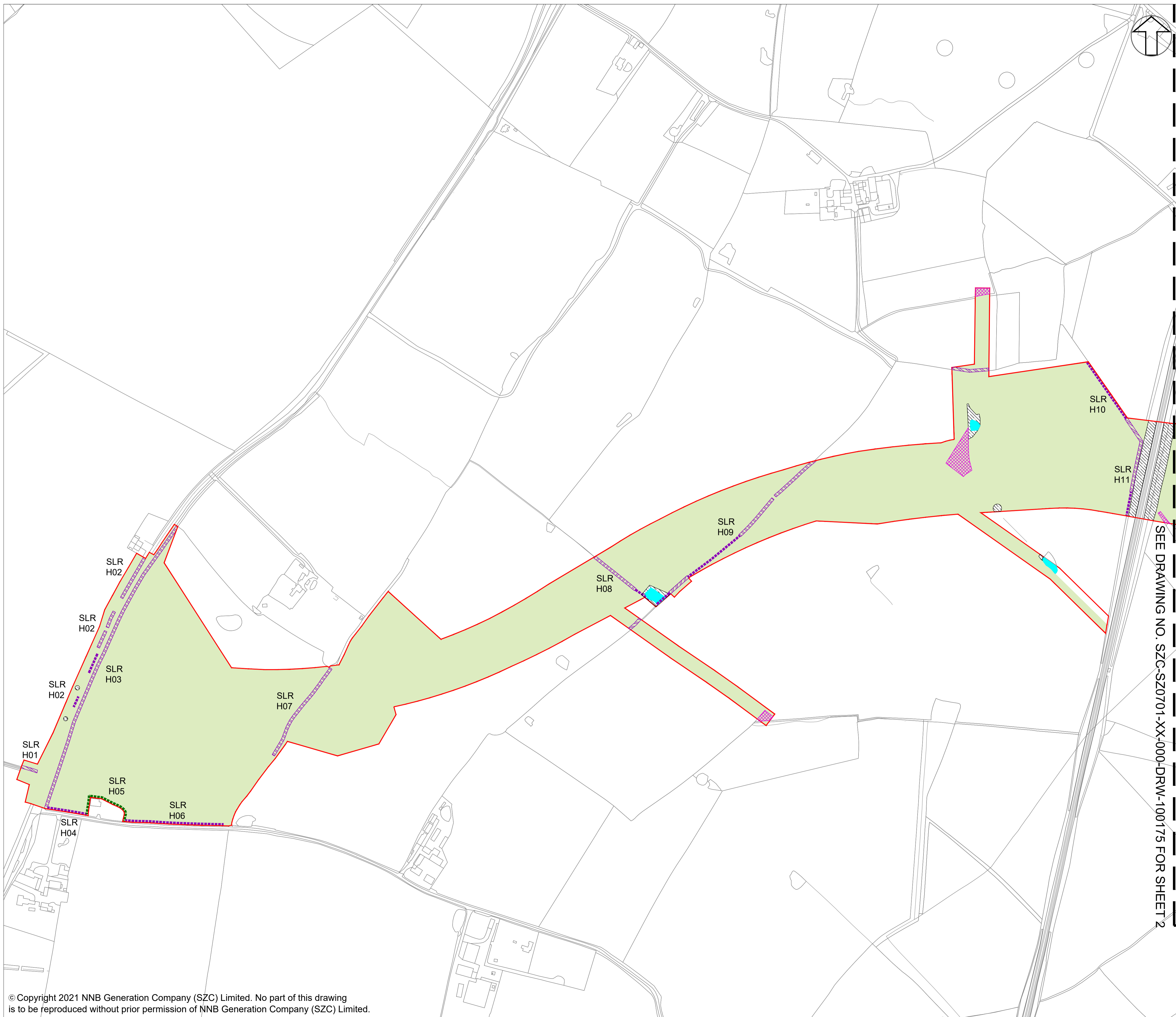
DATE: SEPT 2021

DRAWN: J.B.

SCALE: 1:10,000 @ A1







**NOTES:**

- FOR DETAILS OF PERMANENT AND TEMPORARY POSSESSION WITHIN ORDER LIMITS REFER TO LAND PLANS
- THE LOCATIONS OF FEATURES SHOWN ARE INDICATIVE ONLY. EXACT LOCATIONS TO BE CONFIRMED ON SITE
- ADDITIONAL FEATURES MAY BE PRESENT ON SITE THAT HAVE NOT BEEN IDENTIFIED
- THIS DRAWING IS BASED ON AERIAL PHOTOGRAPHS AND SITE VISITS
- FOR HEDGEROW REFERENCES (H01-H63) PLEASE REFER TO SCHEDULE 21 OF DRAFT DCO (DOC REF 3.1 (D))
- WITHIN THE AREA SHOWN AS 'GENERAL SITE CLEARANCE' NOT EVERYTHING WOULD BE CLEARED. SITE CLEARANCE WOULD BE THE MINIMUM REQUIRED TO UNDERTAKE THE WORKS. GENERAL SITE CLEARANCE CONSISTS OF REMOVAL OF OVERGROWN VEGETATION IN VERGES, AND TOPSOIL REMOVAL AND DISPOSAL.

**KEY:**

- DEVELOPMENT SITE BOUNDARY
- - - - - RETAINED HEDGEROW
- - - - - RETAINED IMPORTANT HEDGEROW (HEDGEROW REGULATIONS 1997)
- RETAINED AND ENHANCED TREES AND SHRUBS
- RETAINED AND ENHANCED POND
- AREA OF GENERAL SITE CLEARANCE FOR CONSTRUCTION WORKS WITHIN THE SITE
- VEGETATION TO BE REMOVED
- IMPORTANT HEDGEROW (HEDGEROW REGULATIONS 1997) TO BE REMOVED
- POND TO BE REMOVED

REVISION	DATE	DRAWN/CHECKED	REASONS FOR REVISION / COMMENTS	APPROVED
03	JUL 2021	LDA LDA	PROPOSED CHANGES TO THE DCO APPLICATION - JULY 2021	SZC Co.
02	JAN 2021	LDA LDA	PROPOSED CHANGES TO THE DCO APPLICATION - JANUARY 2021	SZC Co.
01	FEB 2020	LDA LDA	DCO SUBMISSION	SZC Co.

SEE DRAWING NO. SZC-SZ0701-XX-000-DRW-100175 FOR SHEET 2

NOT PROTECTIVELY MARKED

**COPYRIGHT:**  
 Reproduced from Ordnance Survey map with the permission of Ordnance Survey on behalf of the controller of Her Majesty's Stationery Office © Crown copyright (2021). All Rights reserved. NNB GenCo Licence: 0100060408




**PROJECT:**  
 SIZEWELL C

**DOCUMENT:**  
 APPLICATION DRAWING - FOR APPROVAL REGULATION 5(2)(o)


**DRAWING TITLE:**  
 SIZEWELL LINK ROAD SITE CLEARANCE PLAN SHEET 1 OF 4

**DRAWING NO:** SZC-SZ0701-XX-000-DRW-100174 **REVISION:** 03

**DATE:** JULY 2021 **DRAWN:** J.B. **SCALE:** 1:2500 @ A1







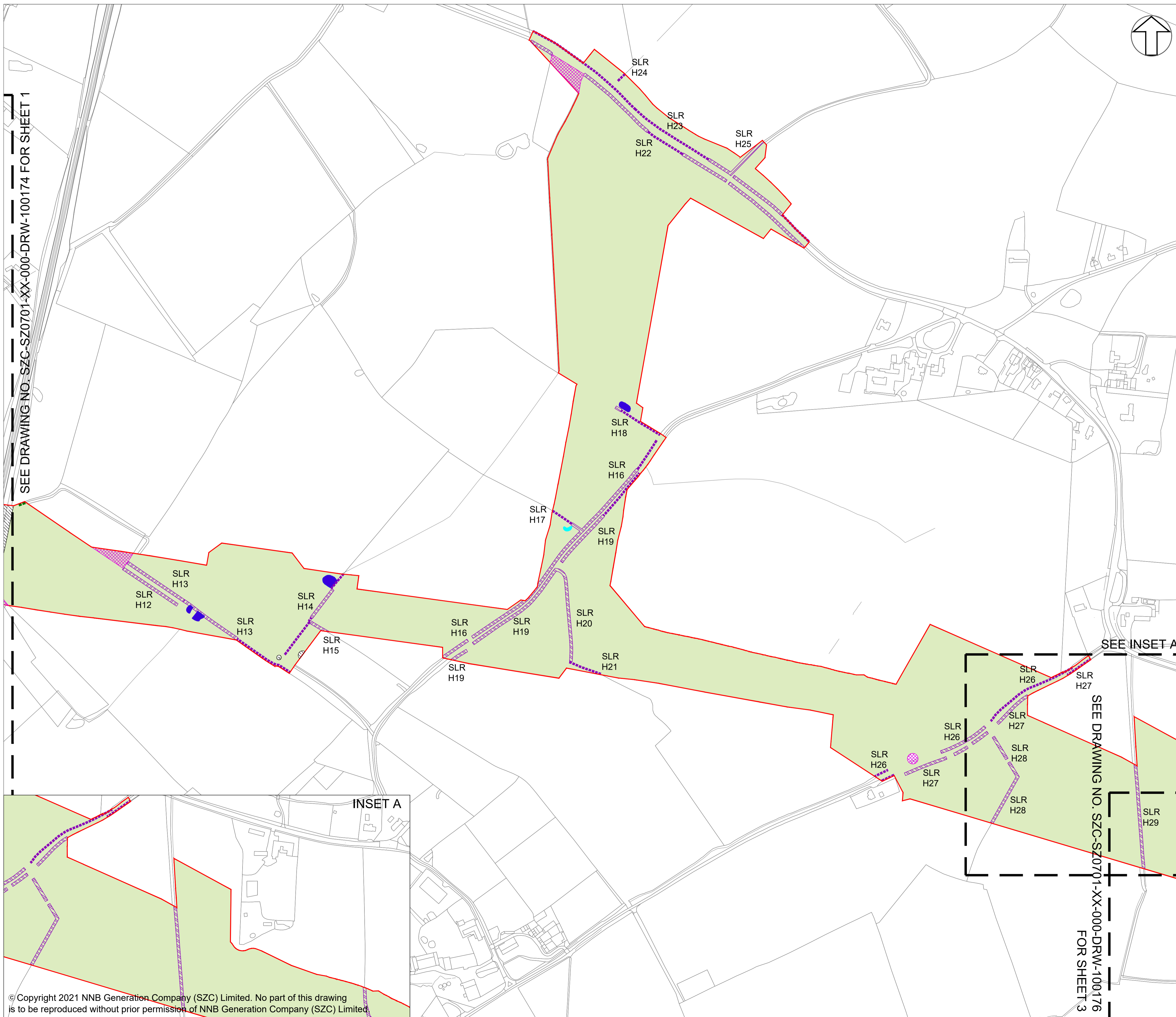
**NOTES:**

- FOR DETAILS OF PERMANENT AND TEMPORARY POSSESSION WITHIN ORDER LIMITS REFER TO LAND PLANS
- THE LOCATIONS OF FEATURES SHOWN ARE INDICATIVE ONLY. EXACT LOCATIONS TO BE CONFIRMED ON SITE
- ADDITIONAL FEATURES MAY BE PRESENT ON SITE THAT HAVE NOT BEEN IDENTIFIED
- THIS DRAWING IS BASED ON AERIAL PHOTOGRAPHS AND SITE VISITS
- FOR HEDGEROW REFERENCES (H01-H63) PLEASE REFER TO SCHEDULE 21 OF DRAFT DCO (DOC REF 3.1 (D))
- WITHIN THE AREA SHOWN AS 'GENERAL SITE CLEARANCE' NOT EVERYTHING WOULD BE CLEARED. SITE CLEARANCE WOULD BE THE MINIMUM REQUIRED TO UNDERTAKE THE WORKS. GENERAL SITE CLEARANCE CONSISTS OF REMOVAL OF OVERGROWN VEGETATION IN VERGES, AND TOPSOIL REMOVAL AND DISPOSAL.

**KEY:**

- DEVELOPMENT SITE BOUNDARY
- RETAINED HEDGEROW
- RETAINED IMPORTANT HEDGEROW (HEDGEROW REGULATIONS 1997)
- RETAINED AND ENHANCED TREES AND SHRUBS
- RETAINED AND ENHANCED POND
- AREA OF GENERAL SITE CLEARANCE FOR CONSTRUCTION WORKS WITHIN THE SITE
- VEGETATION TO BE REMOVED
- IMPORTANT HEDGEROW (HEDGEROW REGULATIONS 1997) TO BE REMOVED
- POND TO BE REMOVED

SEE DRAWING NO. SZC-SZ0701-XX-000-DRW-100174 FOR SHEET 1



SEE INSET A

SEE DRAWING NO. SZC-SZ0701-XX-000-DRW-100176 FOR SHEET 3

REVISION	DATE	DRAWN/CHECKED	REASONS FOR REVISION / COMMENTS	APPROVED
03	JUL 2021	LDA LDA	PROPOSED CHANGES TO THE DCO APPLICATION - JULY 2021	SZC Co.
02	JAN 2021	LDA LDA	PROPOSED CHANGES TO THE DCO APPLICATION - JANUARY 2021	SZC Co.
01	FEB 2020	LDA LDA	DCO SUBMISSION	SZC Co.

NOT PROTECTIVELY MARKED

**COPYRIGHT:**  
 Reproduced from Ordnance Survey map with the permission of Ordnance Survey on behalf of the controller of Her Majesty's Stationery Office © Crown copyright (2021). All Rights reserved. NNB GenCo Licence: 0100060408



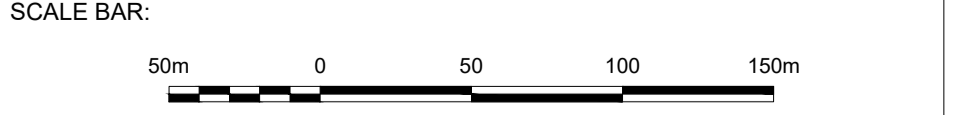
PROJECT: SIZEWELL C

DOCUMENT: APPLICATION DRAWING - FOR APPROVAL REGULATION 5(2)(c)

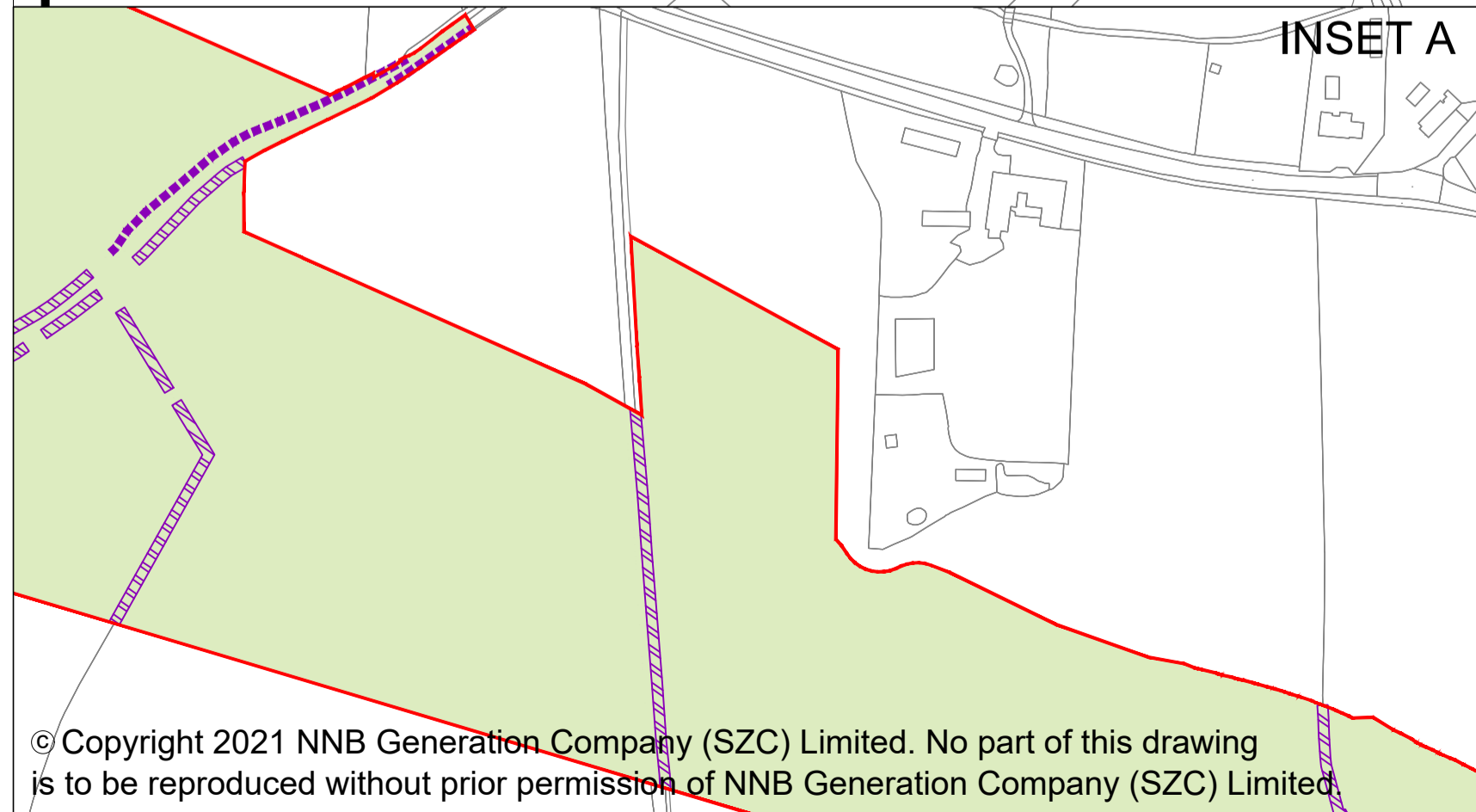
DRAWING TITLE: SIZEWELL LINK ROAD SITE CLEARANCE PLAN SHEET 2 OF 4

DRAWING NO: SZC-SZ0701-XX-000-DRW-100175 REVISION: 03

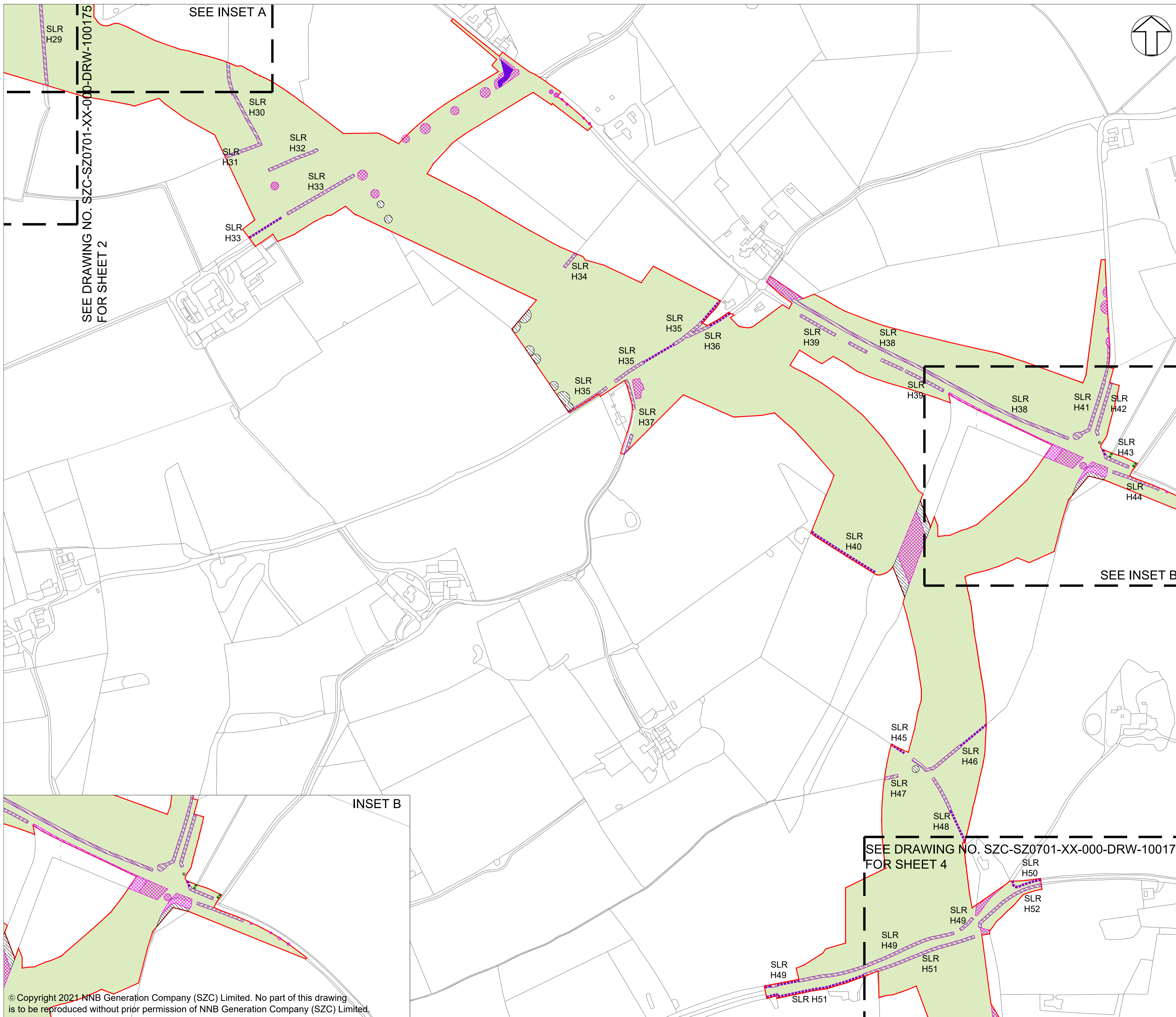
DATE: JULY 2021 DRAWN: J.B. SCALE: 1:2500 @ A1



INSET A







**NOTES:**

- FOR DETAILS OF PERMANENT AND TEMPORARY POSSESSION WITHIN ORDER LIMITS REFER TO LAND PLANS
- THE LOCATIONS OF FEATURES SHOWN ARE INDICATIVE ONLY. EXACT LOCATIONS TO BE CONFIRMED ON SITE
- ADDITIONAL FEATURES MAY BE PRESENT ON SITE THAT HAVE NOT BEEN IDENTIFIED
- THIS DRAWING IS BASED ON AERIAL PHOTOGRAPHS AND SITE VISITS
- FOR HEDGEROW REFERENCES (H01-H63) PLEASE REFER TO SCHEDULE 21 OF DRAFT DCO (DOC REF 3.1 (D))
- WITHIN THE AREA SHOWN AS 'GENERAL SITE CLEARANCE' NOT EVERYTHING WOULD BE CLEARED. SITE CLEARANCE WOULD BE THE MINIMUM REQUIRED TO UNDERTAKE THE WORKS. GENERAL SITE CLEARANCE CONSISTS OF REMOVAL OF OVERGROWN VEGETATION IN VERGES, AND TOPSOIL REMOVAL AND DISPOSAL.

**KEY:**

- DEVELOPMENT SITE BOUNDARY
- - - - - RETAINED HEDGEROW
- - - - - RETAINED IMPORTANT HEDGEROW (HEDGEROW REGULATIONS 1997)
- RETAINED AND ENHANCED TREES AND SHRUBS
- RETAINED AND ENHANCED POND
- AREA OF GENERAL SITE CLEARANCE FOR CONSTRUCTION WORKS WITHIN THE SITE
- VEGETATION TO BE REMOVED
- IMPORTANT HEDGEROW (HEDGEROW REGULATIONS 1997) TO BE REMOVED
- POND TO BE REMOVED

REVISION	DATE	DRAWN/CHECKED	REASONS FOR REVISION / COMMENTS	APPROVED
03	JUL 2021	LDA LDA	PROPOSED CHANGES TO THE DCO APPLICATION - JULY 2021	SZC Co.
02	JAN 2021	LDA LDA	PROPOSED CHANGES TO THE DCO APPLICATION - JANUARY 2021	SZC Co.
01	FEB 2020	LDA LDA	DCO SUBMISSION	SZC Co.

**NOT PROTECTIVELY MARKED**

**COPYRIGHT:**  
 Reproduced from Ordnance Survey map with the permission of Ordnance Survey on behalf of the controller of Her Majesty's Stationery Office © Crown copyright (2021). All Rights reserved. NNB GenCo Licence: 0100060408

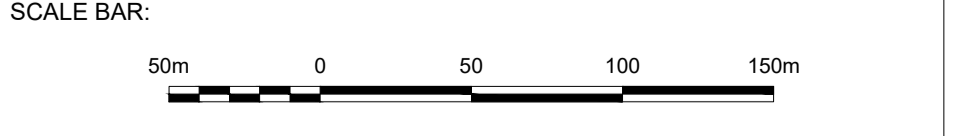


**PROJECT:**  
 SIZEWELL C

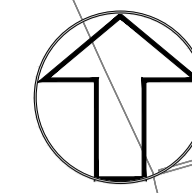
**DOCUMENT:**  
 APPLICATION DRAWING - FOR APPROVAL REGULATION 5(2)(c)

**DRAWING TITLE:**  
 SIZEWELL LINK ROAD  
 SITE CLEARANCE PLAN  
 SHEET 3 OF 4

**DRAWING NO.:** SZC-SZ0701-XX-000-DRW-100176 **REVISION:** 03  
**DATE:** JULY 2021 **DRAWN:** J.B. **SCALE:** 1:2500 @ A1
















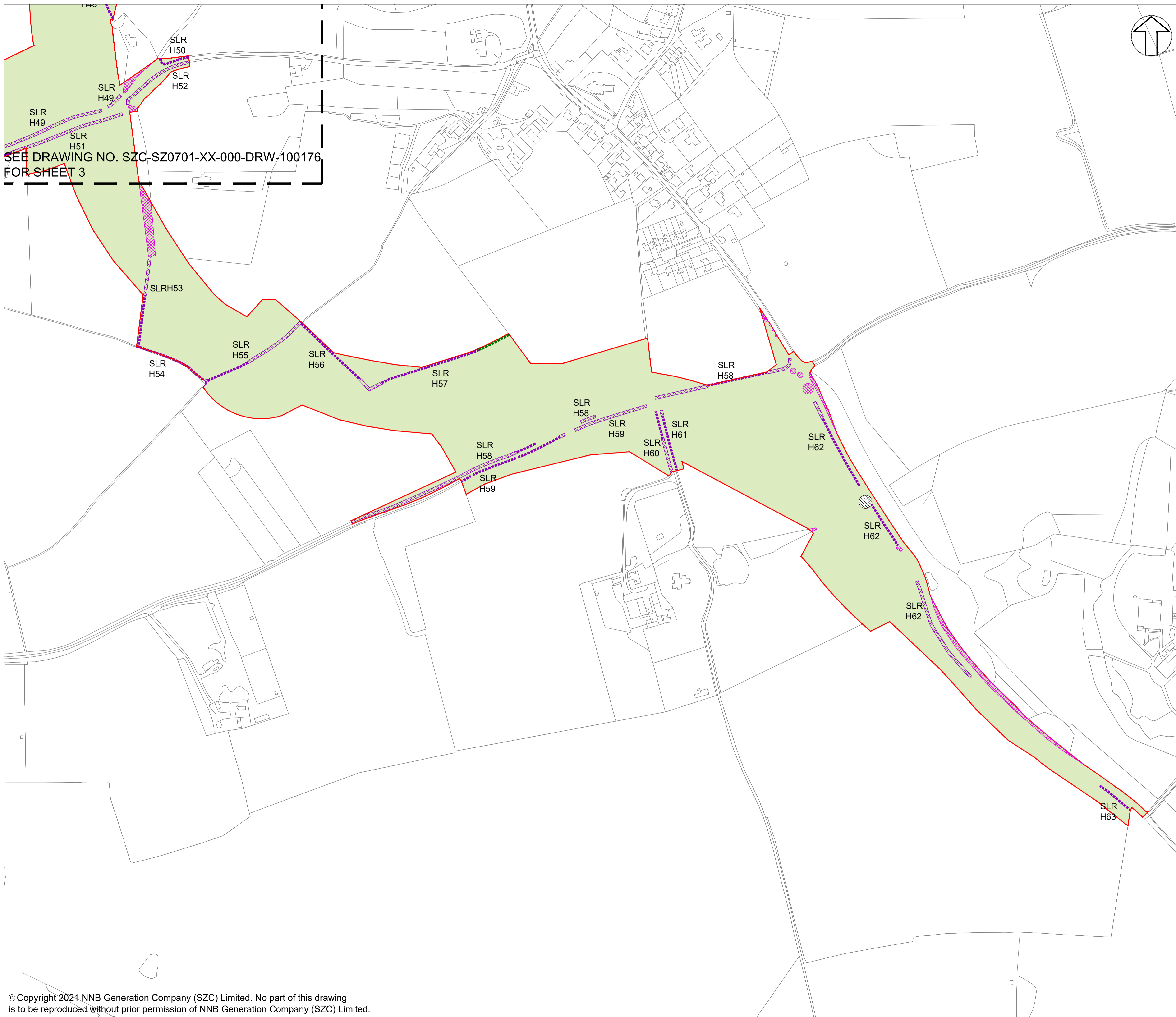
**NOTES:**

- FOR DETAILS OF PERMANENT AND TEMPORARY POSSESSION WITHIN ORDER LIMITS REFER TO LAND PLANS
- THE LOCATIONS OF FEATURES SHOWN ARE INDICATIVE ONLY. EXACT LOCATIONS TO BE CONFIRMED ON SITE
- ADDITIONAL FEATURES MAY BE PRESENT ON SITE THAT HAVE NOT BEEN IDENTIFIED
- THIS DRAWING IS BASED ON AERIAL PHOTOGRAPHS AND SITE VISITS
- FOR HEDGEROW REFERENCES (H01-H63) PLEASE REFER TO SCHEDULE 21 OF DRAFT DCO (DOC REF 3.1 (D))
- WITHIN THE AREA SHOWN AS 'GENERAL SITE CLEARANCE' NOT EVERYTHING WOULD BE CLEARED. SITE CLEARANCE WOULD BE THE MINIMUM REQUIRED TO UNDERTAKE THE WORKS. GENERAL SITE CLEARANCE CONSISTS OF REMOVAL OF OVERGROWN VEGETATION IN VERGES, AND TOPSOIL REMOVAL AND DISPOSAL.

**KEY:**

-  DEVELOPMENT SITE BOUNDARY
-  RETAINED HEDGEROW
-  RETAINED IMPORTANT HEDGEROW (HEDGEROW REGULATIONS 1997)
-  RETAINED AND ENHANCED TREES AND SHRUBS
-  RETAINED AND ENHANCED POND
-  AREA OF GENERAL SITE CLEARANCE FOR CONSTRUCTION WORKS WITHIN THE SITE
-  VEGETATION TO BE REMOVED
-  IMPORTANT HEDGEROW (HEDGEROW REGULATIONS 1997) TO BE REMOVED
-  POND TO BE REMOVED

SEE DRAWING NO. SZC-SZ0701-XX-000-DRW-100176 FOR SHEET 3



03	SEPT 2021	LDA	LDA	PROPOSED REDUCTION OF ORDER LIMITS - DEADLINE & SUBMISSION	SZC Co.
02	JAN 2021	LDA	LDA	PROPOSED CHANGES TO THE DCO APPLICATION - JANUARY 2021	SZC Co.
01	FEB 2020	LDA	LDA	DCO SUBMISSION	SZC Co.
REVISION:	DATE	DRAWN/CHECKED:	REASONS FOR REVISION / COMMENTS		APPROVED

NOT PROTECTIVELY MARKED

**COPYRIGHT:**

Reproduced from Ordnance Survey map with the permission of Ordnance Survey on behalf of the controller of Her Majesty's Stationery Office © Crown copyright (2021). All Rights reserved. NNB GenCo Licence: 0100060408



PROJECT:  
SIZEWELL C

DOCUMENT:  
APPLICATION DRAWING - FOR APPROVAL  
REGULATION 5(2)(c)

DRAWING TITLE:  
SIZEWELL LINK ROAD  
SITE CLEARANCE PLAN  
SHEET 4 OF 4

DRAWING NO:  
SZC-SZ0701-XX-000-DRW-100177

REVISION:  
03

DATE: SEPT 2021      DRAWN: J.B.      SCALE: 1:2500 @ A1

