



The Sizewell C Project

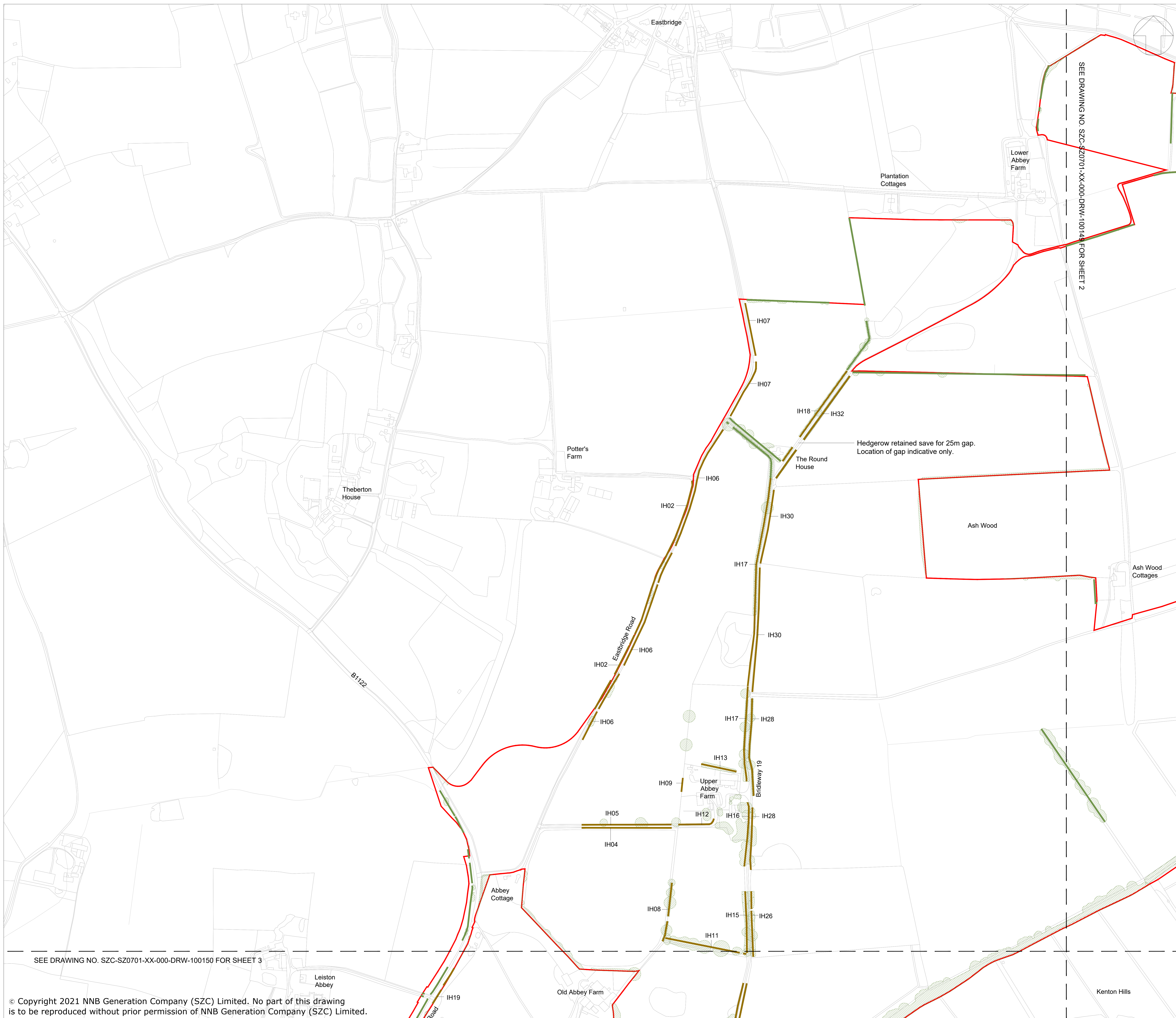
2.5 Main Development Site Landscape Plans For Approval

October 2023

Revision 7.0

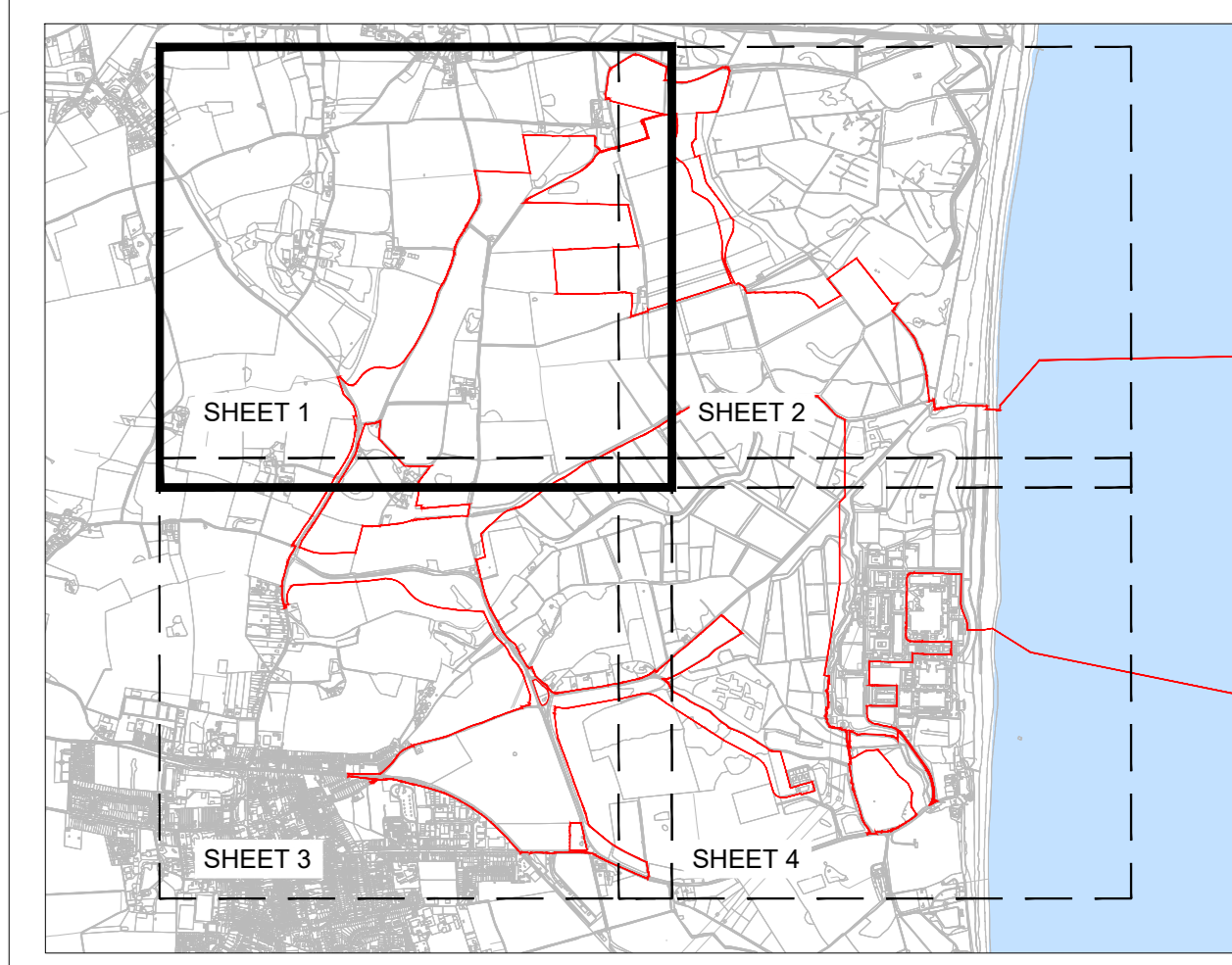
Main Development Site Landscape Plans – For Approval

Drawing Number	Revision	Drawing Title	Scale	Sheet Size
SZC-SZ0701-XX-000-DRW-100133	06	Main Development Site Landscape Retention Plan - Key Plan	1:5000	A0
SZC-SZ0701-XX-000-DRW-100148	04	Main Development Site Landscape Retention Plan – Sheet 1 of 4	1:2500	A0
SZC-SZ0701-XX-000-DRW-100149	03	Main Development Site Landscape Retention Plan – Sheet 2 of 4	1:2500	A0
SZC-SZ0701-XX-000-DRW-100150	04	Main Development Site Landscape Retention Plan – Sheet 3 of 4	1:2500	A0
SZC-SZ0701-XX-000-DRW-100151	03	Main Development Site Landscape Retention Plan – Sheet 4 of 4	1:2500	A0
SZC-SZ0701-XX-000-DRW-100134	07	Main Development Site Clearance Plan - Key Plan	1:5000	A0
SZC-SZ0701-XX-000-DRW-100152	04	Main Development Site Clearance Plan - Sheet 1 of 4	1:2500	A0
SZC-SZ0701-XX-000-DRW-100153	04	Main Development Site Clearance Plan - Sheet 2 of 4	1:2500	A0
SZC-SZ0701-XX-000-DRW-100154	04	Main Development Site Clearance Plan - Sheet 3 of 4	1:2500	A0
SZC-SZ0701-XX-000-DRW-100155	03	Main Development Site Clearance Plan - Sheet 4 of 4	1:2500	A0
SZC-SZ0701-XX-000-DRW-100145	02	Main Development Site Important Hedgerow Removal - Key Plan	1:5000	A0
SZC-SZ0701-XX-000-DRW-100156	02	Main Development Site Important Hedgerow Removal - Sheet 1 of 4	1:2500	A0
SZC-SZ0701-XX-000-DRW-100157	02	Main Development Site Important Hedgerow Removal - Sheet 2 of 4	1:2500	A0
SZC-SZ0701-XX-000-DRW-100158	02	Main Development Site Important Hedgerow Removal - Sheet 3 of 4	1:2500	A0
SZC-SZ0701-XX-000-DRW-100159	02	Main Development Site Important Hedgerow Removal - Sheet 4 of 4	1:2500	A0



- NOTES:**
- The locations of features shown are indicative only. Exact locations to be confirmed on site.
 - Additional features may be present on site that have not been identified on the topographical plan.
 - This drawing is based on Arboricultural surveys undertaken in 2014 and 2019. Refer to Environmental Statement, Volume 2, Appendix 131 for full survey information including Root Protection Areas.

- KEY:**
- Development Site Boundary
 - Important hedgerow including hedgerow trees (Hedgerows Regulations 1997) to be retained
 - Other hedgerow including hedgerow trees to be retained
 - Mixed woodland / trees to be retained



04	SEP 2021	LDA	LDA	PROPOSED CHANGES TO THE DCO APPLICATION SEPTEMBER 2021	SZC Co.
03	JUL 2021	LDA	LDA	PROPOSED CHANGES TO THE DCO APPLICATION JULY 2021	SZC Co.
02	JAN 2021	LDA	LDA	PROPOSED CHANGES TO THE DCO APPLICATION JANUARY 2021	SZC Co.
01	FEB 2020	LDA	LDA	DCO SUBMISSION	SZC Co.
REVISION	DATE	DRAWN	CHECKED	REASONS FOR REVISION / COMMENTS	APPROVED

NOT PROTECTIVELY MARKED

COPYRIGHT:
 Reproduced from Ordnance Survey map with the permission of Ordnance Survey on behalf of the controller of Her Majesty's Stationery Office © Crown copyright (2021).
 All Rights reserved. NNB GenCo Licence: 0100060408



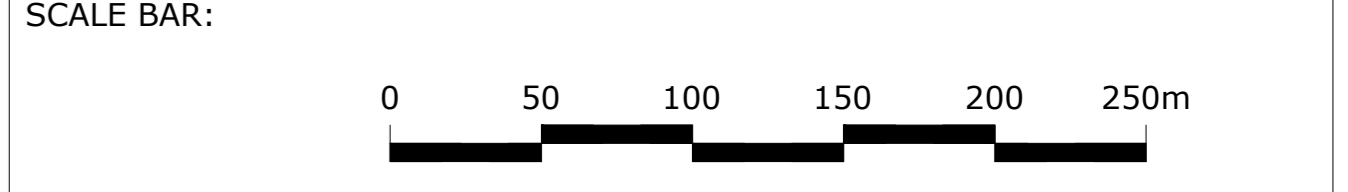
PROJECT:
 SIZEWELL C

DOCUMENT:
 APPLICATION DRAWING - FOR APPROVAL REGULATION 5(2)(o)

DRAWING TITLE:
 MAIN DEVELOPMENT SITE LANDSCAPE RETENTION PLAN SHEET 1 OF 4

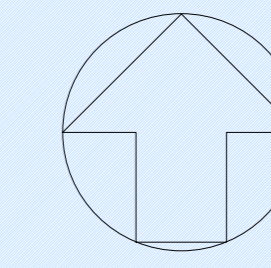
DRAWING NO.: SZC-SZ0701-XX-000-DRW-100148 **REVISION:** 04

DATE: SEP 2021 **DRAWN:** GE **SCALE:** 1:2500 @ A0



SEE DRAWING NO. SZC-SZ0701-XX-000-DRW-100150 FOR SHEET 3



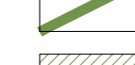

© Copyright 2021 NNB Generation Company (SZC) Limited. No part of this drawing is to be reproduced without prior permission of NNB Generation Company (SZC) Limited.

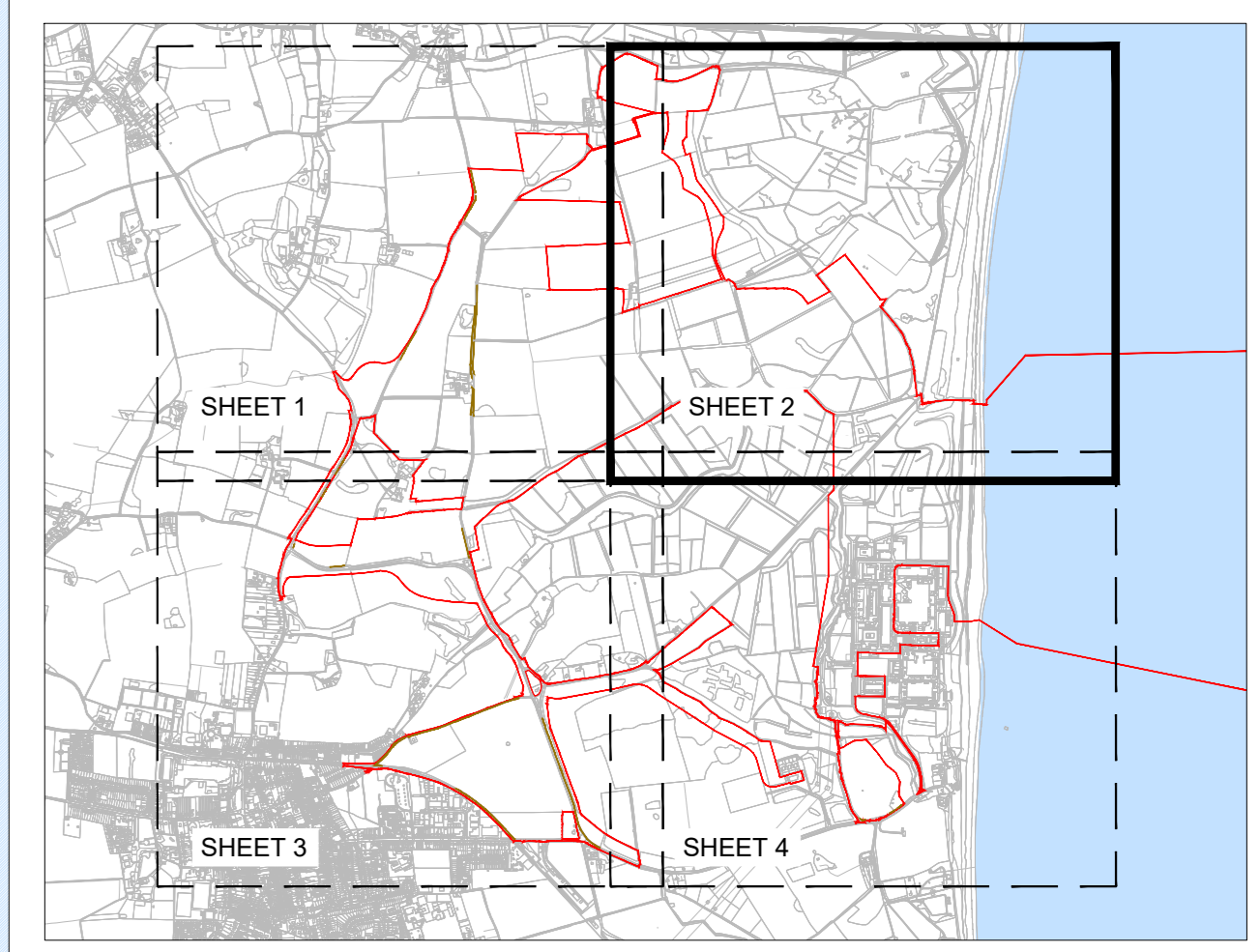


NOTES:

1. The locations of features shown are indicative only. Exact locations to be confirmed on site.
2. Additional features may be present on site that have not been identified on the topographical plan.
3. This drawing is based on Arboicultural surveys undertaken in 2014 and 2019. Refer to Environmental Statement, Volume 2, Appendix 131 for full survey information including Root Protection Areas.

KEY:

-  Development Site Boundary
-  Important hedgerow including hedgerow trees (Hedgerows Regulations 1997) to be retained
-  Other hedgerow including hedgerow trees to be retained
-  Mixed woodland / trees to be retained



SHEET NO. - KEY PLAN

03	SEP 2021	LDA	LDA	PROPOSED CHANGES TO THE DCO APPLICATION	SZC Co.
02	JAN 2021	LDA	LDA	PROPOSED CHANGES TO THE DCO APPLICATION	SZC Co.
01	FEB 2020	LDA	LDA	DCO SUBMISSION	SZC Co.
REVISION	DATE	DRAWN	CHECKED	REASONS FOR REVISION / COMMENTS	APPROVED

NOT PROTECTIVELY MARKED

COPYRIGHT:
 Reproduced from Ordnance Survey map with the permission of Ordnance Survey on behalf of the controller of Her Majesty's Stationery Office © Crown copyright (2021).
 All Rights reserved. NNB GenCo Licence: 0100060408



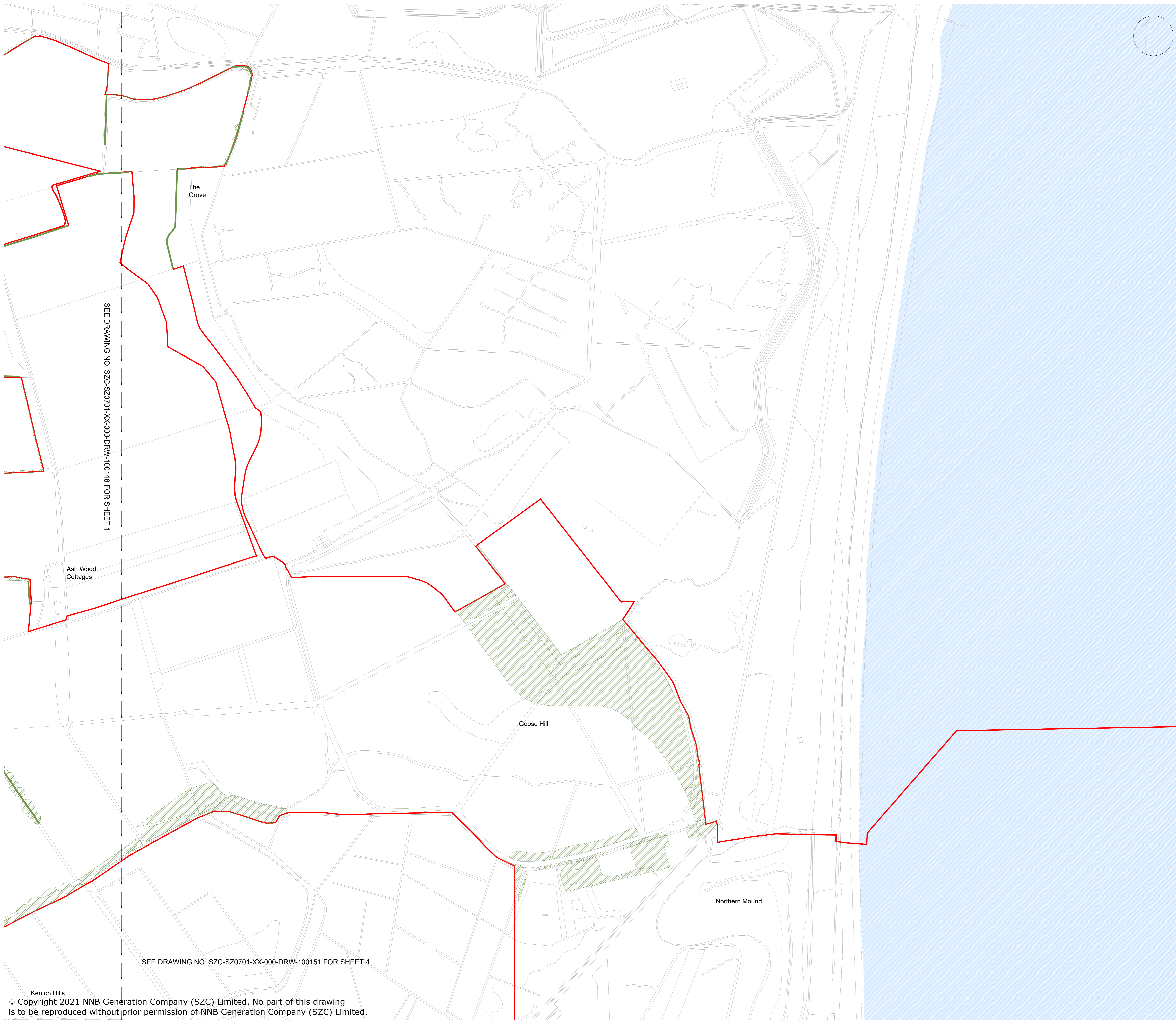
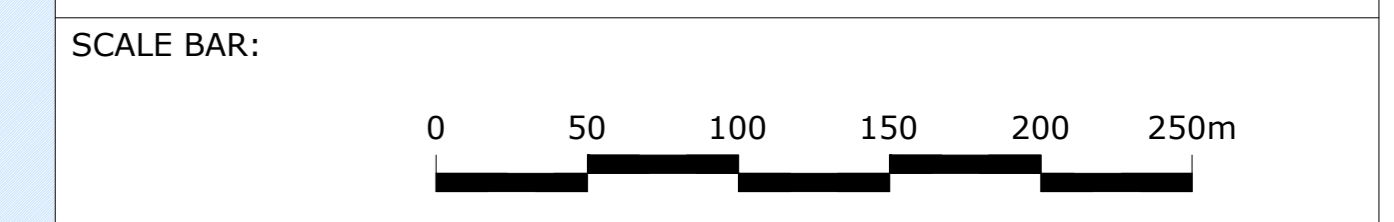
PROJECT:
SIZEWELL C

DOCUMENT:
APPLICATION DRAWING - FOR APPROVAL REGULATION 5(2)(o)

DRAWING TITLE:
MAIN DEVELOPMENT SITE LANDSCAPE RETENTION PLAN SHEET 2 OF 4

DRAWING NO:
SZC-SZ0701-XX-000-DRW-100149 REVISION:
03

DATE:
SEP 2021 DRAWN:
GE SCALE:
1:2500 @ A0



SEE DRAWING NO. SZC-SZ0701-XX-000-DRW-100148 FOR SHEET 1

SEE DRAWING NO. SZC-SZ0701-XX-000-DRW-100151 FOR SHEET 4






SEE DRAWING NO. SZC-SZ0701-XX-000-DRW-100148 FOR SHEET 1

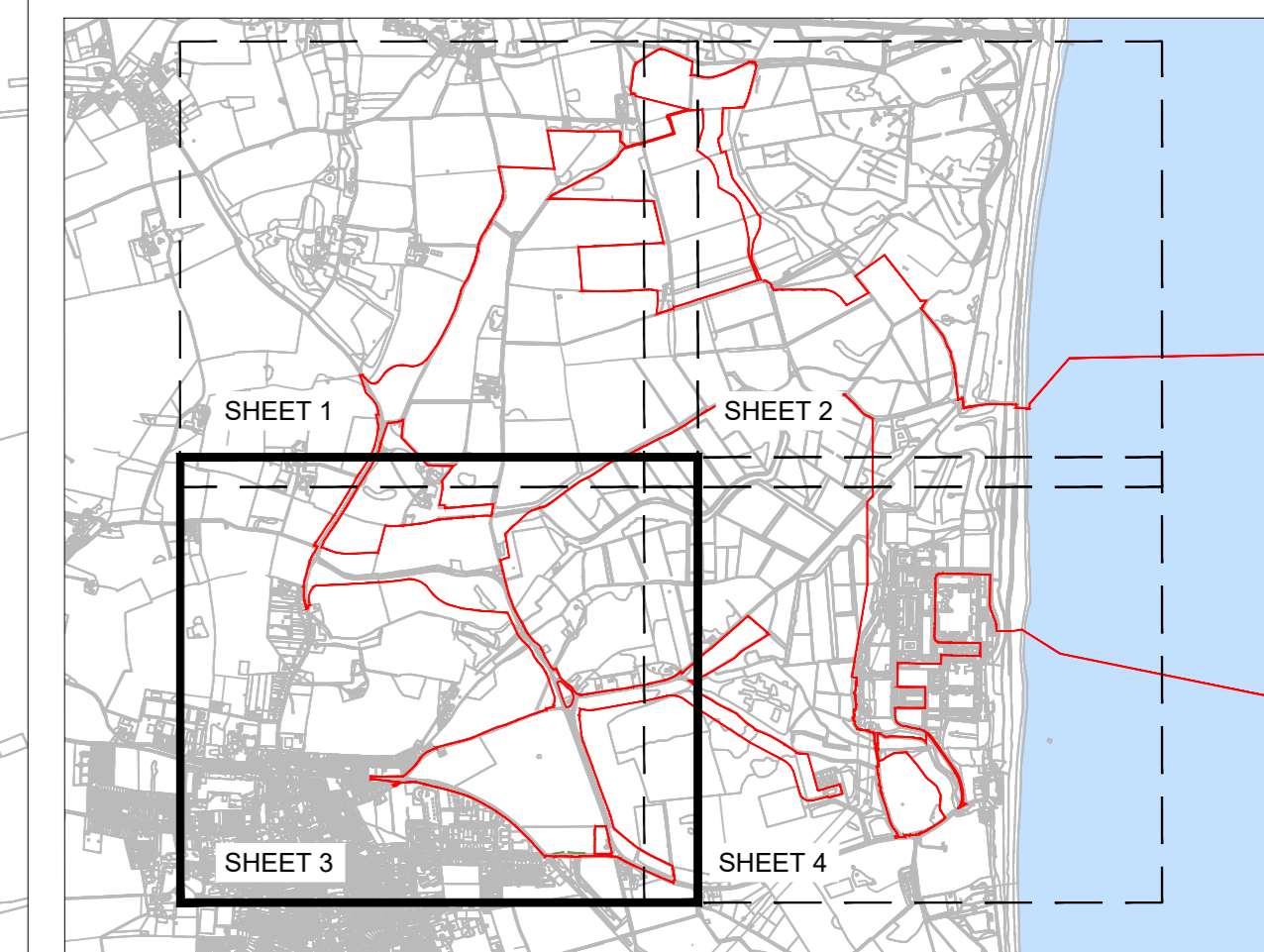
SEE DRAWING NO. SZC-SZ0701-XX-000-DRW-100148 FOR SHEET 4

NOTES:

1. The locations of features shown are indicative only. Exact locations to be confirmed on site.
2. Additional features may be present on site that have not been identified on the topographical plan.
3. This drawing is based on Arboicultural surveys undertaken in 2014 and 2019. Refer to Environmental Statement, Volume 2, Appendix 131 for full survey information including Root Protection Areas.

KEY:

-  Development Site Boundary
-  Important hedgerow including hedgerow trees (Hedgerows Regulations 1997) to be retained
-  Other hedgerow including hedgerow trees to be retained
-  Translocated hedgerow
-  Mixed woodland / trees to be retained



SHEET NO. - KEY PLAN

REVISION	DATE	DRAWN	CHECKED	REASONS FOR REVISION / COMMENTS	APPROVED
04	OCT 2023	LDA	LDA	PROPOSED CHANGES TO THE DCO APPLICATION OCTOBER 2023	SZC Co.
03	JUL 2021	LDA	LDA	PROPOSED CHANGES TO THE DCO APPLICATION JULY 2021	SZC Co.
02	JAN 2021	LDA	LDA	PROPOSED CHANGES TO THE DCO APPLICATION JANUARY 2021	SZC Co.
01	FEB 2020	LDA	LDA	DCO SUBMISSION	SZC Co.

NOT PROTECTIVELY MARKED

COPYRIGHT:
 Reproduced from Ordnance Survey map with the permission of Ordnance Survey on behalf of the controller of Her Majesty's Stationery Office © Crown copyright (2021).
 All Rights reserved. NNB GenCo Licence: 0100060408



PROJECT:
SIZEWELL C

DOCUMENT:
APPLICATION DRAWING - FOR APPROVAL REGULATION 5(2)(o)

DRAWING TITLE:
MAIN DEVELOPMENT SITE LANDSCAPE RETENTION PLAN SHEET 3 OF 4

DRAWING NO:
 SZC-SZ0701-XX-000-DRW-100150


REVISION:
 04

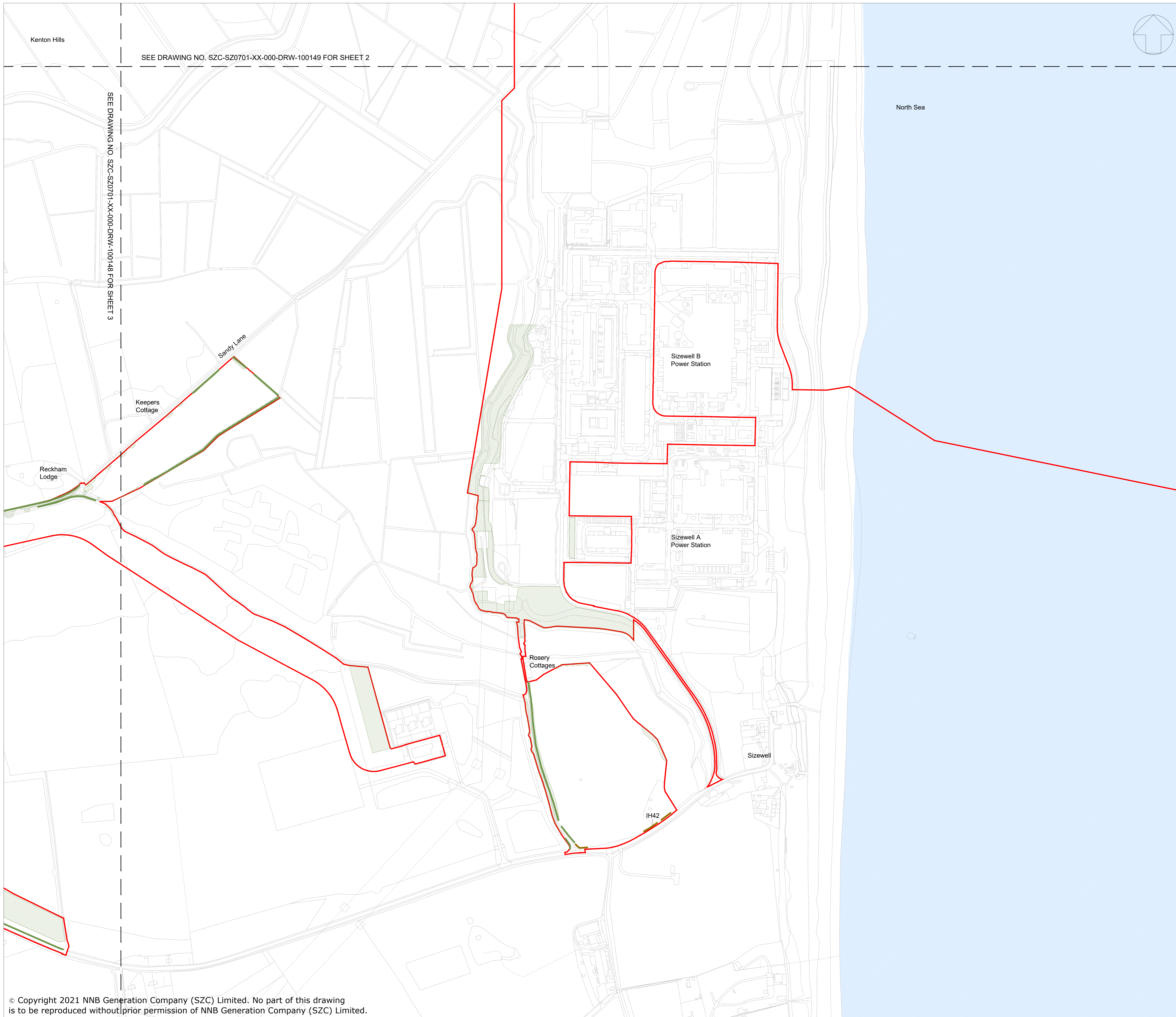
DATE: OCT 2023

DRAWN: GE

SCALE: 1:2500 @ A0

SCALE BAR:







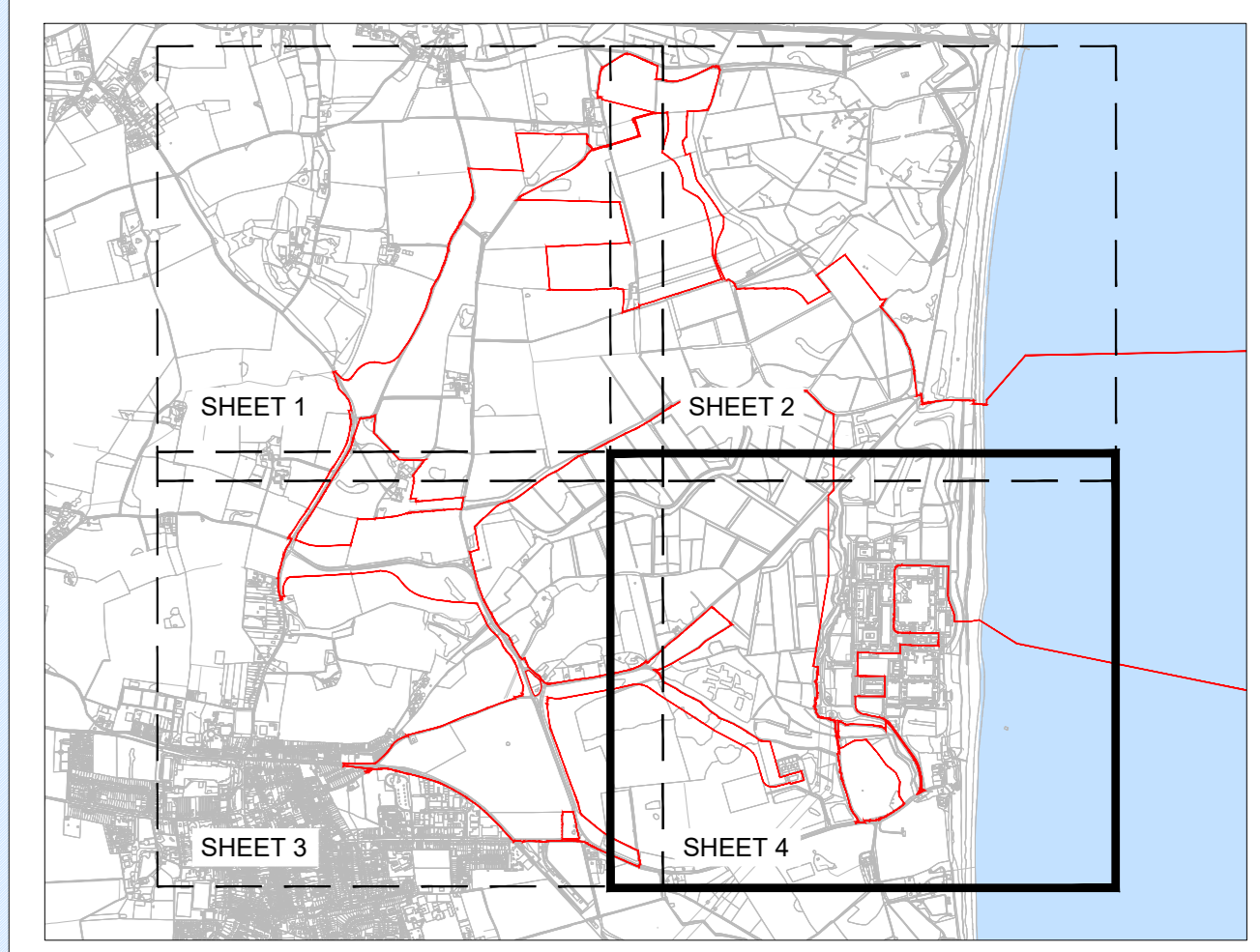


NOTES:

1. The locations of features shown are indicative only. Exact locations to be confirmed on site.
2. Additional features may be present on site that have not been identified on the topographical plan.
3. This drawing is based on Arboricultural surveys undertaken in 2014 and 2019. Refer to Environmental Statement, Volume 2, Appendix 131 for full survey information including Root Protection Areas.

KEY:

-  Development Site Boundary
-  Important hedgerow including hedgerow trees (Hedgerows Regulations 1997) to be retained
-  Other hedgerow including hedgerow trees to be retained
-  Mixed woodland / trees to be retained



SHEET NO. - KEY PLAN

03	JUL 2021	LDA	LDA	PROPOSED CHANGES TO THE DCO APPLICATION JULY 2021	SZC Co.
02	JAN 2021	LDA	LDA	PROPOSED CHANGES TO THE DCO APPLICATION JANUARY 2021	SZC Co.
01	FEB 2020	LDA	LDA	DCO SUBMISSION	SZC Co.
REVISION	DATE	DRAWN	CHECKED	REASONS FOR REVISION / COMMENTS	APPROVED

NOT PROTECTIVELY MARKED

COPYRIGHT:
 Reproduced from Ordnance Survey map with the permission of Ordnance Survey on behalf of the controller of Her Majesty's Stationery Office © Crown copyright (2021).
 All Rights reserved. NNB GenCo Licence: 0100060408



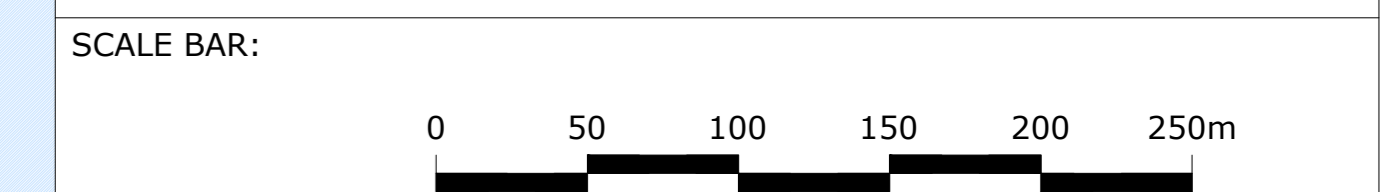
PROJECT:
SIZEWELL C

DOCUMENT:
APPLICATION DRAWING - FOR APPROVAL REGULATION 5(2)(o)

DRAWING TITLE:
MAIN DEVELOPMENT SITE LANDSCAPE RETENTION PLAN SHEET 4 OF 4

DRAWING NO: **SZC-SZ0701-XX-000-DRW-100151** REVISION: **03**

DATE: **JUL 2021** DRAWN: **GE** SCALE: **1:2500 @ A0**



SEE DRAWING NO. SZC-SZ0701-XX-000-DRW-100152 FOR SHEET 1

SEE DRAWING NO. SZC-SZ0701-XX-000-DRW-100153 FOR SHEET 2








SEE DRAWING NO. SZC-SZ0701-XX-000-DRW-100154 FOR SHEET 3

SEE DRAWING NO. SZC-SZ0701-XX-000-DRW-100155 FOR SHEET 4

NOTES:

- The locations of features shown are indicative only. Exact locations to be confirmed on site.
- Additional features may be present on site that have not been identified on the topographical plan.
- This drawing is based on Arboricultural surveys undertaken in 2014 and 2019. Refer to Environmental Statement, Volume 2, Appendix 131 for full survey information including Root Protection Areas.

KEY:

-  Development Site Boundary
-  Hedgerow including hedgerow trees to be removed
-  Hedgerow to be translocated
-  Mixed woodland / trees to be removed
-  Existing tree line to be retained during construction but removed during final site restoration
-  Buildings to be demolished
-  Road / surface to be broken out / removed

REVISION	DATE	DRAWN	CHECKED	REASONS FOR REVISION / COMMENTS	APPROVED
07	OCT 2023	LDA	LDA	PROPOSED CHANGES TO THE DCO OCTOBER 2023	SZC Co.
06	MAR 2023	LDA	LDA	PROPOSED CHANGES TO THE DCO MARCH 2023	SZC Co.
05	SEP 2021	LDA	LDA	PROPOSED CHANGES TO THE DCO APPLICATION SEPTEMBER 2021	SZC Co.
04	SEP 2021	LDA	LDA	PROPOSED CHANGES TO THE DCO APPLICATION SEPTEMBER 2021	SZC Co.
03	JUL 2021	LDA	LDA	PROPOSED CHANGES TO THE DCO APPLICATION JULY 2021	SZC Co.
02	JAN 2021	LDA	LDA	PROPOSED CHANGES TO THE DCO APPLICATION JANUARY 2021	SZC Co.
01	FEB 2020	LDA	LDA	DCO SUBMISSION	SZC Co.

NOT PROTECTIVELY MARKED

COPYRIGHT:
 Reproduced from Ordnance Survey map with the permission of Ordnance Survey on behalf of the controller of Her Majesty's Stationery Office © Crown copyright (2021).
 All Rights reserved. NNB GenCo Licence: 0100060408



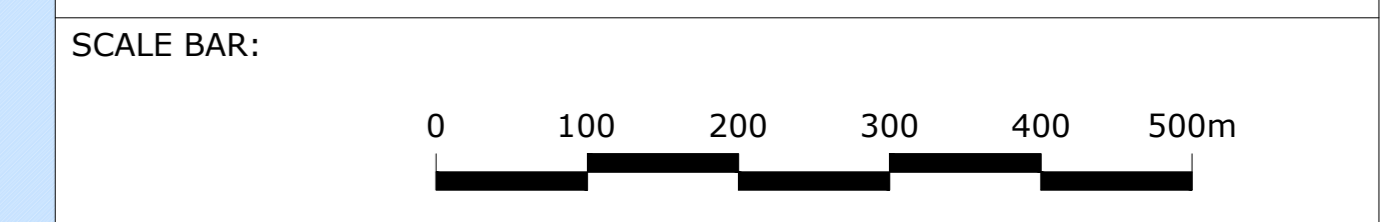
PROJECT: **SIZEWELL C**

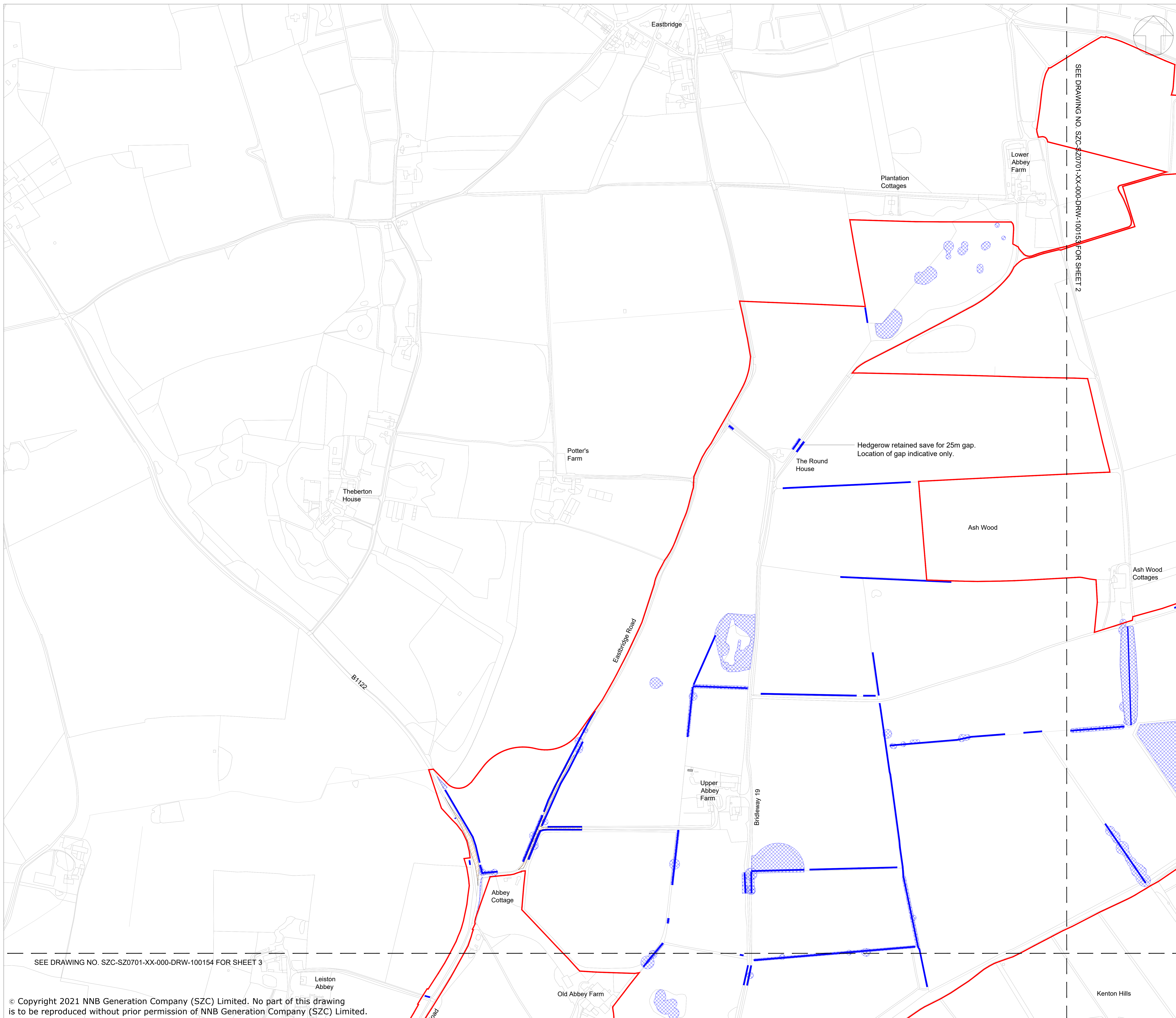
DOCUMENT: **APPLICATION DRAWING - FOR APPROVAL REGULATION 5(2)(o)**

DRAWING TITLE: **MAIN DEVELOPMENT SITE SITE CLEARANCE PLAN KEY PLAN**

DRAWING NO: **SZC-SZ0701-XX-000-DRW-100134** REVISION: **07**

DATE: **OCT 2023** DRAWN: **GE** SCALE: **1:5000 @ A0**



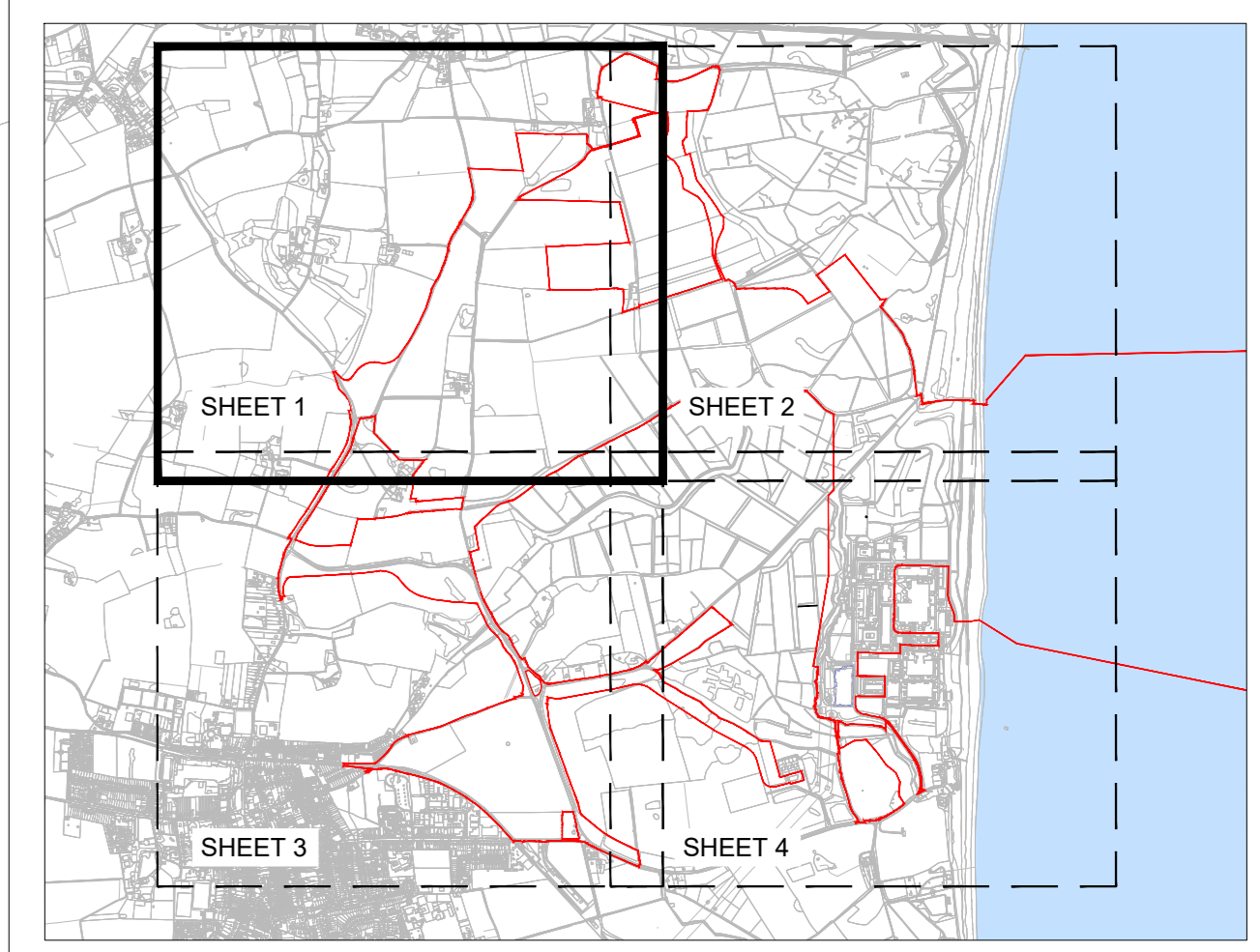


NOTES:

1. The locations of features shown are indicative only. Exact locations to be confirmed on site.
2. Additional features may be present on site that have not been identified on the topographical plan.
3. This drawing is based on Arboricultural surveys undertaken in 2014 and 2019. Refer to Environmental Statement, Volume 2, Appendix 131 for full survey information including Root Protection Areas.

KEY:

- Development Site Boundary
- Hedgerow including hedgerow trees to be removed
- Mixed woodland / trees to be removed
- Buildings to be demolished
- Road / surface to be broken out / removed



SHEET NO. - KEY PLAN

04	SEP 2021	LDA	LDA	PROPOSED CHANGES TO THE DCO APPLICATION SEPTEMBER 2021	SZC Co.
03	JUL 2021	LDA	LDA	PROPOSED CHANGES TO THE DCO APPLICATION JULY 2021	SZC Co.
02	JAN 2021	LDA	LDA	PROPOSED CHANGES TO THE DCO APPLICATION JANUARY 2021	SZC Co.
01	FEB 2020	LDA	LDA	DCO SUBMISSION	SZC Co.
REVISION	DATE	DRAWN	CHECKED	REASONS FOR REVISION / COMMENTS	APPROVED

NOT PROTECTIVELY MARKED

COPYRIGHT:
 Reproduced from Ordnance Survey map with the permission of Ordnance Survey on behalf of the controller of Her Majesty's Stationery Office © Crown copyright (2021).
 All Rights reserved. NNB GenCo Licence: 0100060408



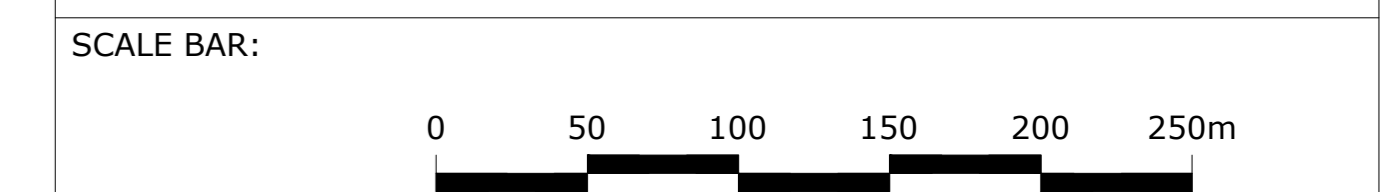
PROJECT:
SIZEWELL C

DOCUMENT:
APPLICATION DRAWING - FOR APPROVAL REGULATION 5(2)(o)

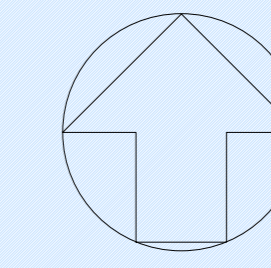
DRAWING TITLE:
MAIN DEVELOPMENT SITE SITE CLEARANCE PLAN SHEET 1 OF 4

DRAWING NO:
SZC-SZ0701-XX-000-DRW-100152 REVISION: **04**

DATE: **SEP 2021** DRAWN: **GE** SCALE: **1:2500 @ A0**



SEE DRAWING NO. SZC-SZ0701-XX-000-DRW-100154 FOR SHEET 3

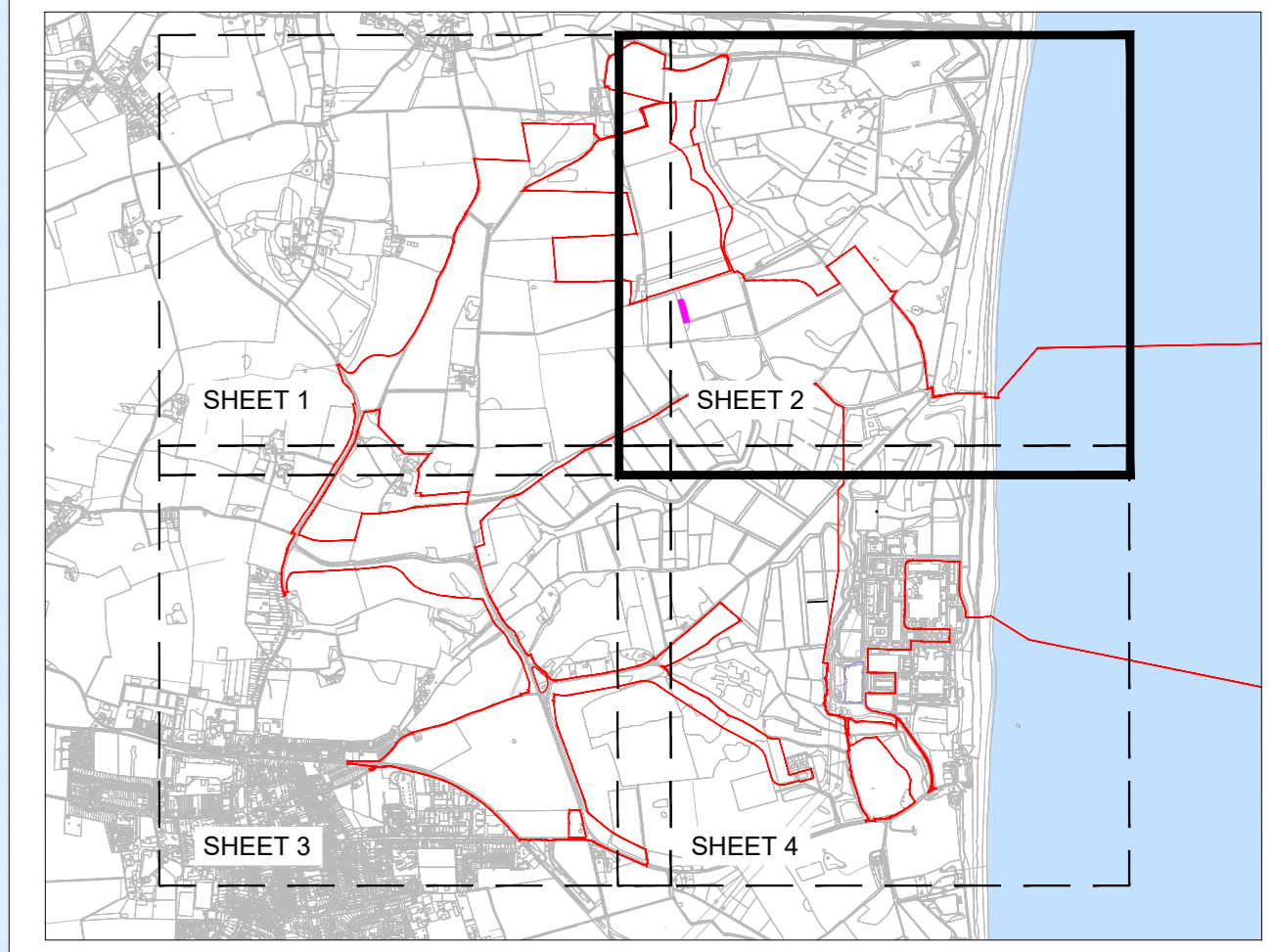


NOTES:

1. The locations of features shown are indicative only. Exact locations to be confirmed on site.
2. Additional features may be present on site that have not been identified on the topographical plan.
3. This drawing is based on Arboricultural surveys undertaken in 2014 and 2019. Refer to Environmental Statement, Volume 2, Appendix 131 for full survey information including Root Protection Areas.

KEY:

- Development Site Boundary
- Hedgerow including hedgerow trees to be removed
- Mixed woodland / trees to be removed
- Existing tree line to be retained during construction but removed during final site restoration
- Buildings to be demolished
- Road / surface to be broken out / removed



SHEET NO. - KEY PLAN

REVISION	DATE	DRAWN	CHECKED	REASONS FOR REVISION / COMMENTS	APPROVED
04	MAR 2023	LDA	LDA	PROPOSED CHANGES TO THE DCO MARCH 2023	SZC Co.
03	SEP 2021	LDA	LDA	PROPOSED CHANGES TO THE DCO APPLICATION SEPTEMBER 2021	SZC Co.
02	JAN 2021	LDA	LDA	PROPOSED CHANGES TO THE DCO APPLICATION JANUARY 2021	SZC Co.
01	FEB 2020	LDA	LDA	DCO SUBMISSION	SZC Co.

NOT PROTECTIVELY MARKED

COPYRIGHT:
 Reproduced from Ordnance Survey map with the permission of Ordnance Survey on behalf of the controller of Her Majesty's Stationery Office © Crown copyright (2021).
 All Rights reserved. NNB GenCo Licence: 0100060408



PROJECT:
SIZEWELL C

DOCUMENT:
APPLICATION DRAWING - FOR APPROVAL REGULATION 5(2)(o)

DRAWING TITLE:
MAIN DEVELOPMENT SITE SITE CLEARANCE PLAN SHEET 2 OF 4

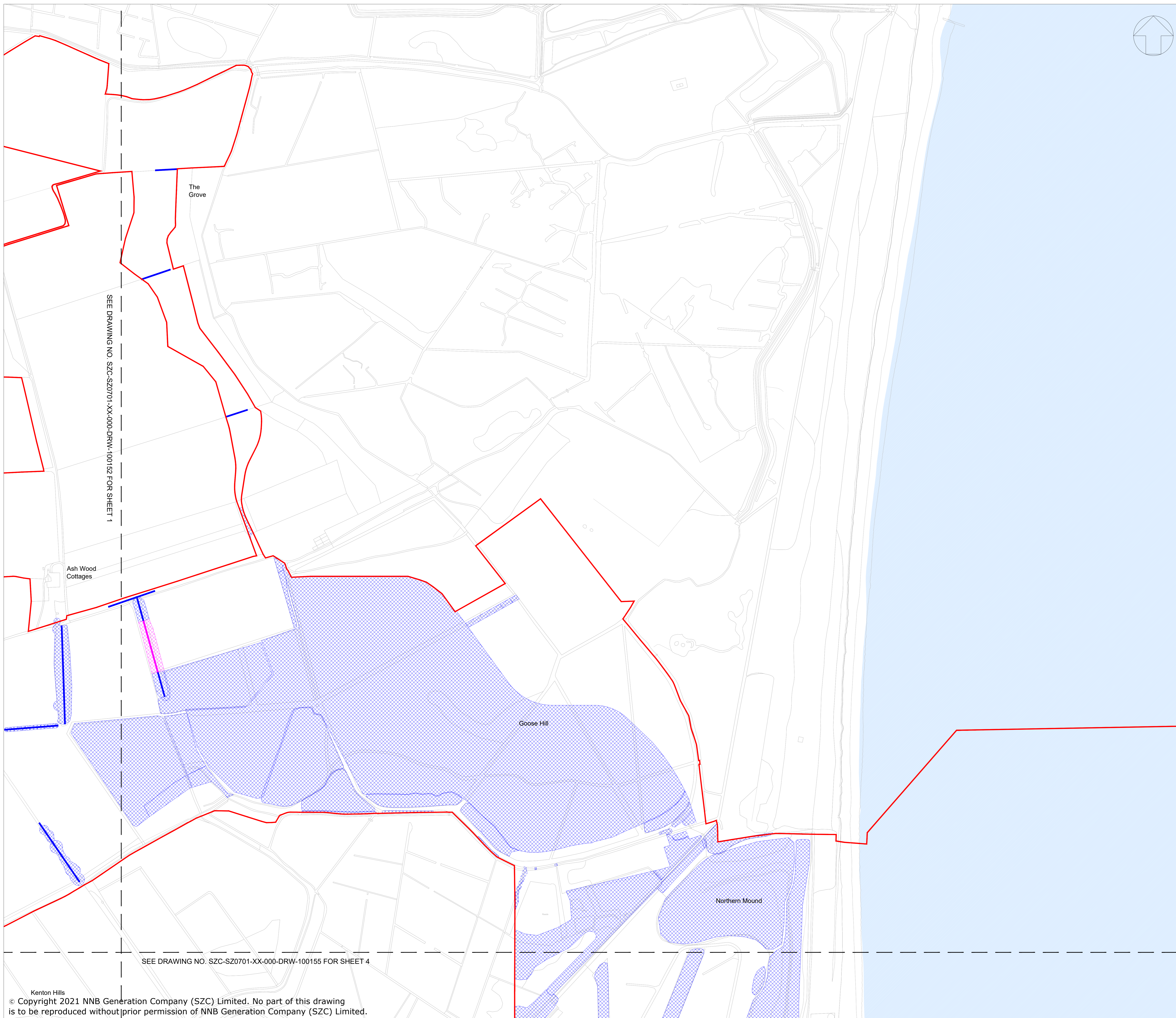
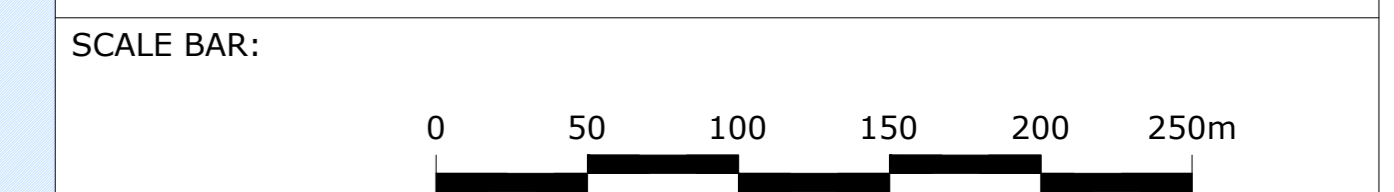
DRAWING NO:
SZC-SZ0701-XX-000-DRW-100153

REVISION:
04

DATE: MAR 2023

DRAWN: GE

SCALE: 1:2500 @ A0



SEE DRAWING NO. SZC-SZ0701-XX-000-DRW-100152 FOR SHEET 1

SEE DRAWING NO. SZC-SZ0701-XX-000-DRW-100155 FOR SHEET 4








SEE DRAWING NO. SZC-SZ0701-XX-000-DRW-100152 FOR SHEET 1

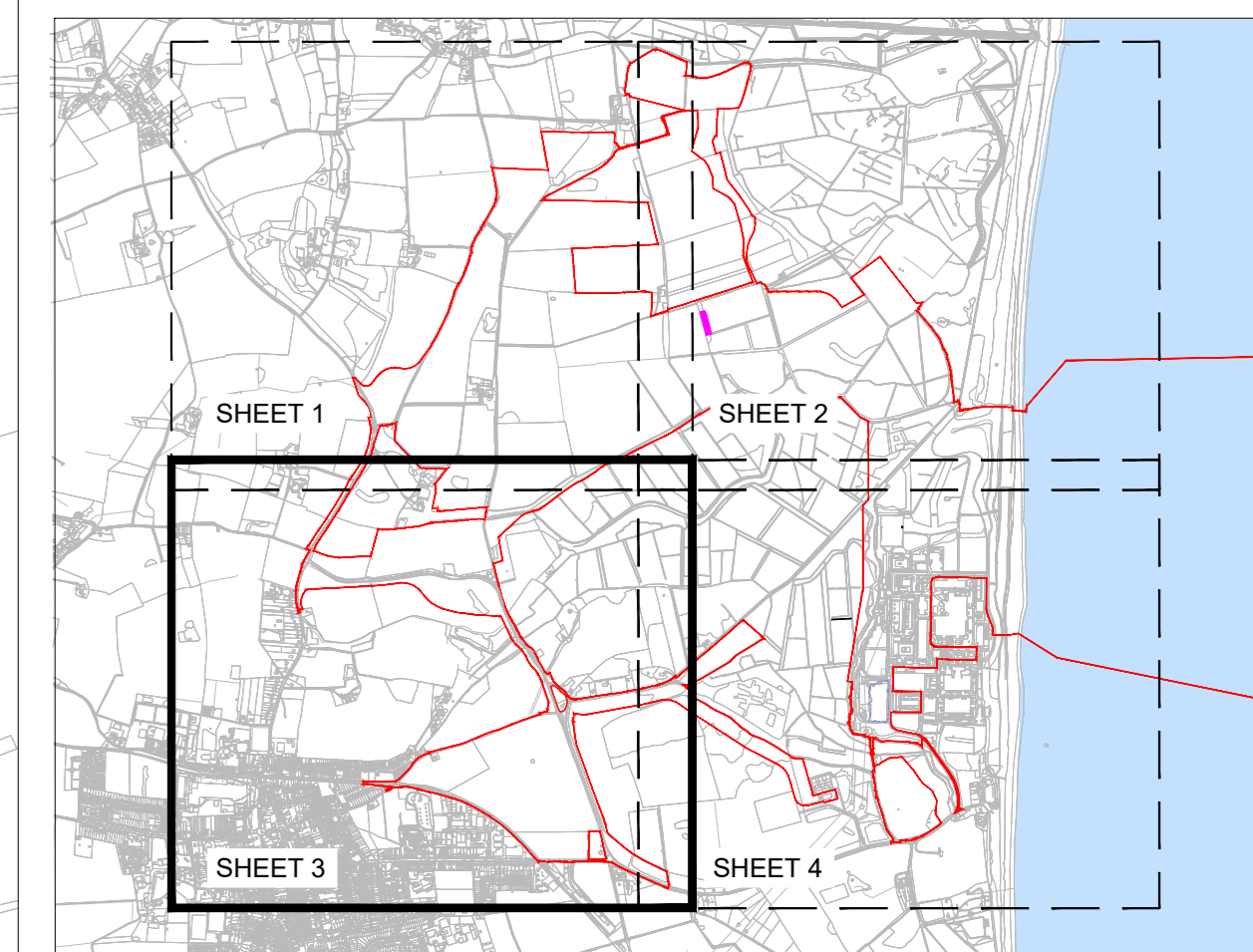
SEE DRAWING NO. SZC-SZ0701-XX-000-DRW-100156 FOR SHEET 4

NOTES:

1. The locations of features shown are indicative only. Exact locations to be confirmed on site.
2. Additional features may be present on site that have not been identified on the topographical plan.
3. This drawing is based on Arboricultural surveys undertaken in 2014 and 2019. Refer to Environmental Statement, Volume 2, Appendix 131 for full survey information including Root Protection Areas.

KEY:

-  Development Site Boundary
-  Hedgerow including hedgerow trees to be removed
-  Hedgerow to be translocated
-  Mixed woodland / trees to be removed
-  Existing tree line to be retained during construction but removed during final site restoration
-  Buildings to be demolished
-  Road / surface to be broken out / removed



SHEET NO. - KEY PLAN

04	OCT 2023	LDA	LDA	PROPOSED CHANGES TO THE DCO APPLICATION OCTOBER 2023	SZC Co.
03	JUL 2021	LDA	LDA	PROPOSED CHANGES TO THE DCO APPLICATION JULY 2021	SZC Co.
02	JAN 2021	LDA	LDA	PROPOSED CHANGES TO THE DCO APPLICATION JANUARY 2021	SZC Co.
01	FEB 2020	LDA	LDA	DCO SUBMISSION	SZC Co.
REVISION	DATE	DRAWN	CHECKED	REASONS FOR REVISION / COMMENTS	APPROVED

NOT PROTECTIVELY MARKED

COPYRIGHT:
 Reproduced from Ordnance Survey map with the permission of Ordnance Survey on behalf of the controller of Her Majesty's Stationery Office © Crown copyright (2021).
 All Rights reserved. NNB GenCo Licence: 0100060408



PROJECT:
SIZEWELL C

DOCUMENT:
APPLICATION DRAWING - FOR APPROVAL REGULATION 5(2)(o)

DRAWING TITLE:
MAIN DEVELOPMENT SITE SITE CLEARANCE PLAN SHEET 3 OF 4


DRAWING NO:
 SZC-SZ0701-XX-000-DRW-100154

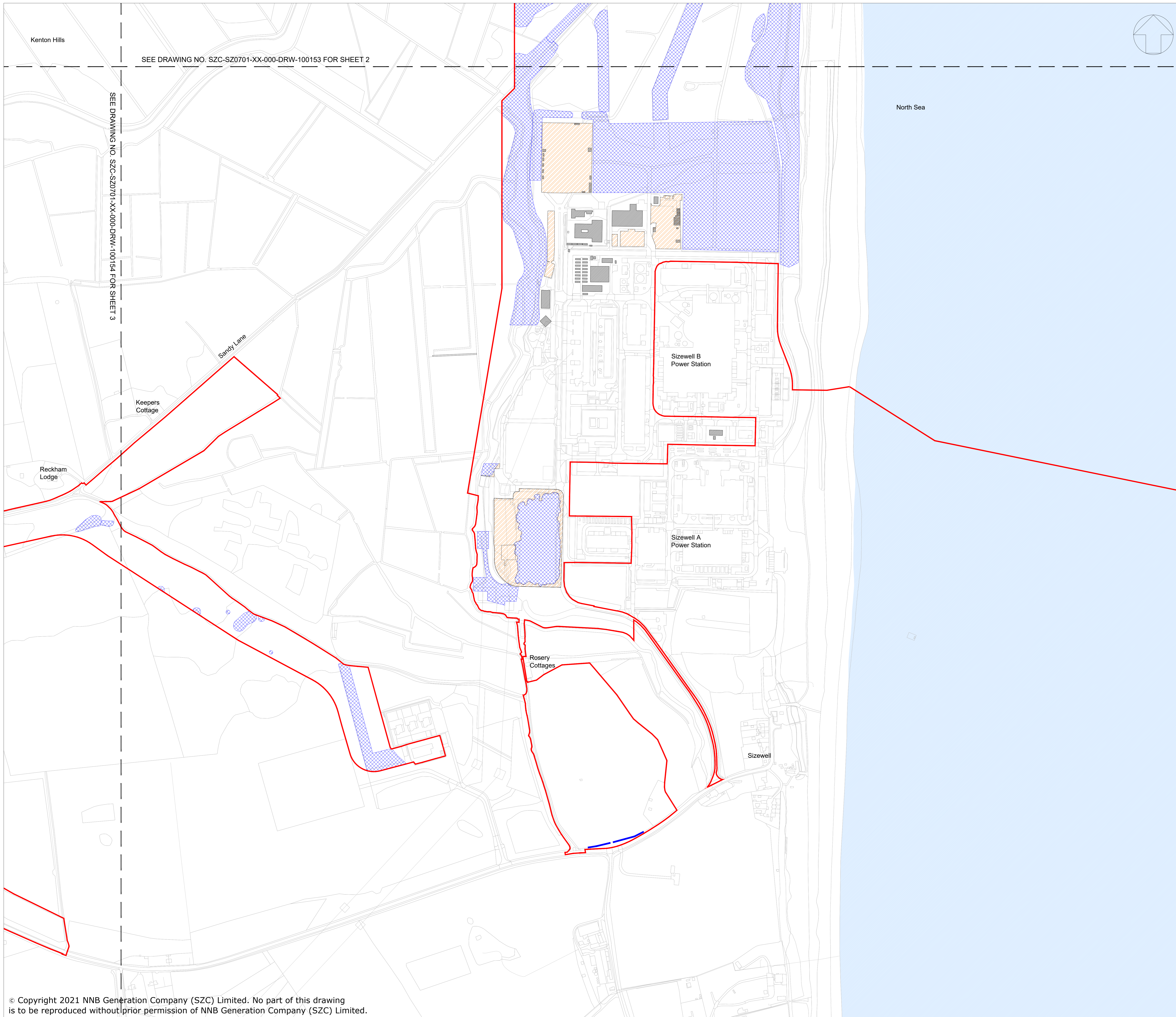
REVISION:
 04

DATE:
 OCT 2023

DRAWN:
 GE

SCALE:
 1:2500 @ A0










SEE DRAWING NO. SZC-SZ0701-XX-000-DRW-100153 FOR SHEET 2

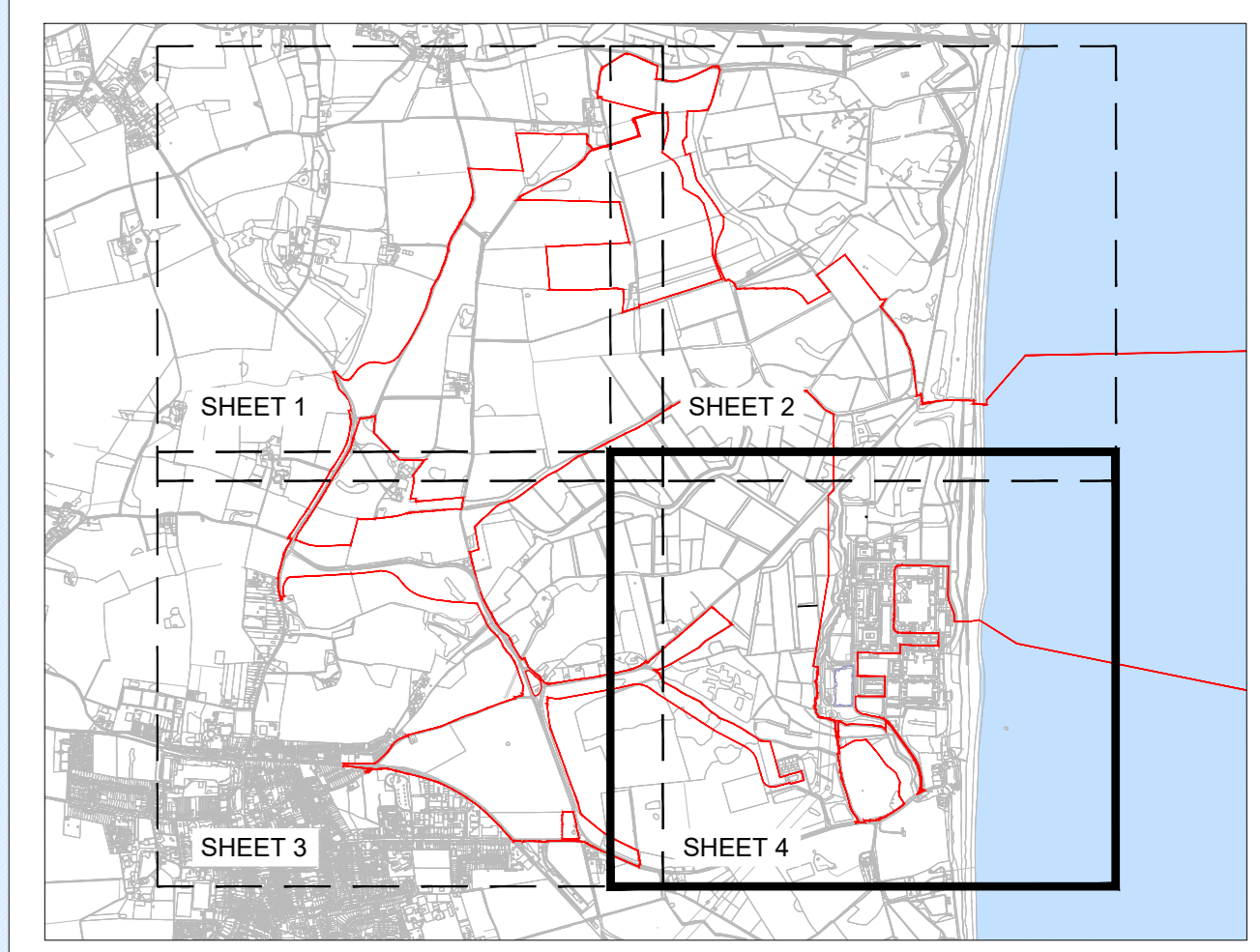
SEE DRAWING NO. SZC-SZ0701-XX-000-DRW-100154 FOR SHEET 3

NOTES:

1. The locations of features shown are indicative only. Exact locations to be confirmed on site.
2. Additional features may be present on site that have not been identified on the topographical plan.
3. This drawing is based on Arboricultural surveys undertaken in 2014 and 2019. Refer to Environmental Statement, Volume 2, Appendix 131 for full survey information including Root Protection Areas.

KEY:

-  Development Site Boundary
-  Hedgerow including hedgerow trees to be removed
-  Mixed woodland / trees to be removed
-  Buildings to be demolished
-  Road / surface to be broken out / removed



SHEET NO. - KEY PLAN

03	SEP 2021	LDA	LDA	PROPOSED CHANGES TO THE DCO APPLICATION	SEPTEMBER 2021	SZC Co.
02	JAN 2021	LDA	LDA	PROPOSED CHANGES TO THE DCO APPLICATION	JANUARY 2021	SZC Co.
01	FEB 2020	LDA	LDA	DCO SUBMISSION		SZC Co.
REVISION	DATE	DRAWN	CHECKED	REASONS FOR REVISION / COMMENTS		APPROVED

NOT PROTECTIVELY MARKED

COPYRIGHT:
 Reproduced from Ordnance Survey map with the permission of Ordnance Survey on behalf of the controller of Her Majesty's Stationery Office © Crown copyright (2021).
 All Rights reserved. NNB GenCo Licence: 0100060408



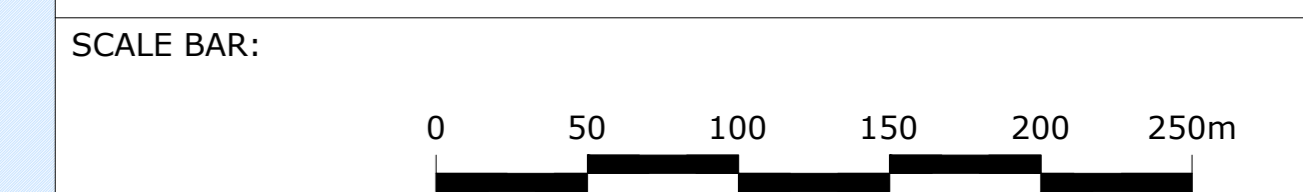
PROJECT:
SIZEWELL C

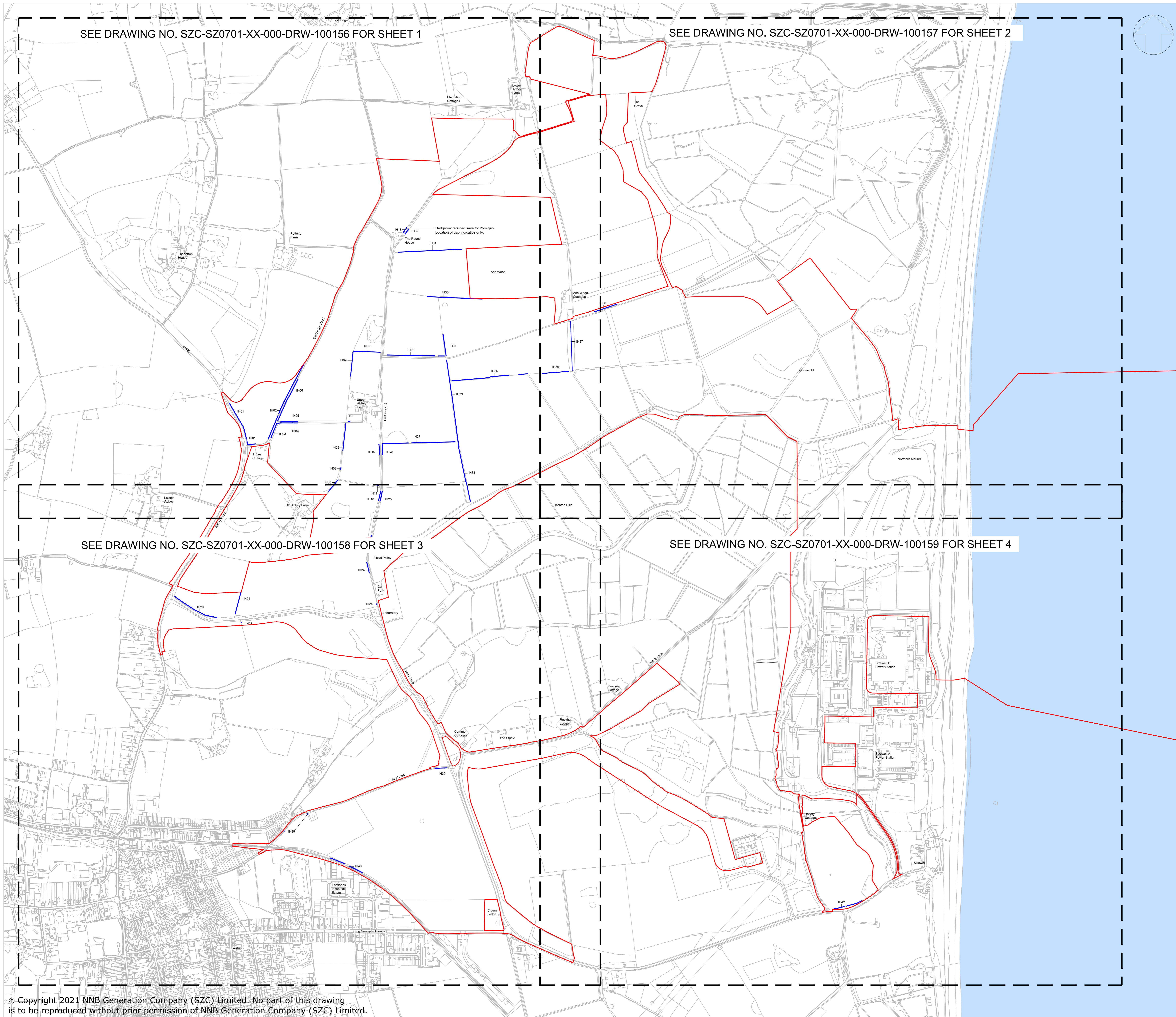
DOCUMENT:
APPLICATION DRAWING - FOR APPROVAL REGULATION 5(2)(o)

DRAWING TITLE:
MAIN DEVELOPMENT SITE SITE CLEARANCE PLAN SHEET 4 OF 4

DRAWING NO: **SZC-SZ0701-XX-000-DRW-100155** REVISION: **03**

DATE: **JAN 2021** DRAWN: **GE** SCALE: **1:2500 @ A0**





SEE DRAWING NO. SZC-SZ0701-XX-000-DRW-100156 FOR SHEET 1

SEE DRAWING NO. SZC-SZ0701-XX-000-DRW-100157 FOR SHEET 2



SEE DRAWING NO. SZC-SZ0701-XX-000-DRW-100158 FOR SHEET 3

SEE DRAWING NO. SZC-SZ0701-XX-000-DRW-100159 FOR SHEET 4

NOTES:

1. The locations of features shown are indicative only. Exact locations to be confirmed on site.
2. Additional features may be present on site that have not been identified on the topographical plan.
3. This drawing is based on Arboricultural surveys undertaken in 2014 and 2019. Refer to Environmental Statement, Volume 2, Appendix 131 for full survey information including Root Protection Areas.

KEY:

-  Development Site Boundary
-  Important hedgerow including hedgerow trees (Hedgerows Regulations 1997) to be removed

REVISION	DATE	DRAWN	CHECKED	REASONS FOR REVISION / COMMENTS	APPROVED
02	JAN 2021	LDA	LDA	PROPOSED CHANGES TO THE DCO APPLICATION	SZC Co.
01	FEB 2020	LDA	LDA	DCO SUBMISSION	SZC Co.

NOT PROTECTIVELY MARKED

COPYRIGHT:
 Reproduced from Ordnance Survey map with the permission of Ordnance Survey on behalf of the controller of Her Majesty's Stationery Office © Crown copyright (2021).
 All Rights reserved. NNB GenCo Licence: 0100060408



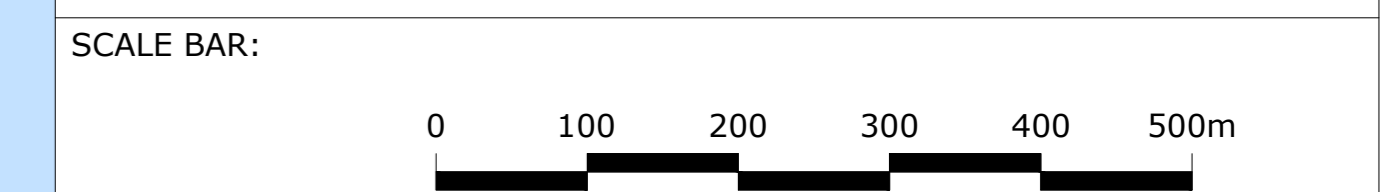
PROJECT:
SIZEWELL C

DOCUMENT:
APPLICATION DRAWING - FOR APPROVAL REGULATION 5(2)(o)

DRAWING TITLE:
MAIN DEVELOPMENT SITE IMPORTANT HEDGEROW REMOVAL KEY PLAN

DRAWING NO:
SZC-SZ0701-XX-000-DRW-100145 REVISION:
02



DATE:
JAN 2021 DRAWN:
GE SCALE:
1:5000 @ A0

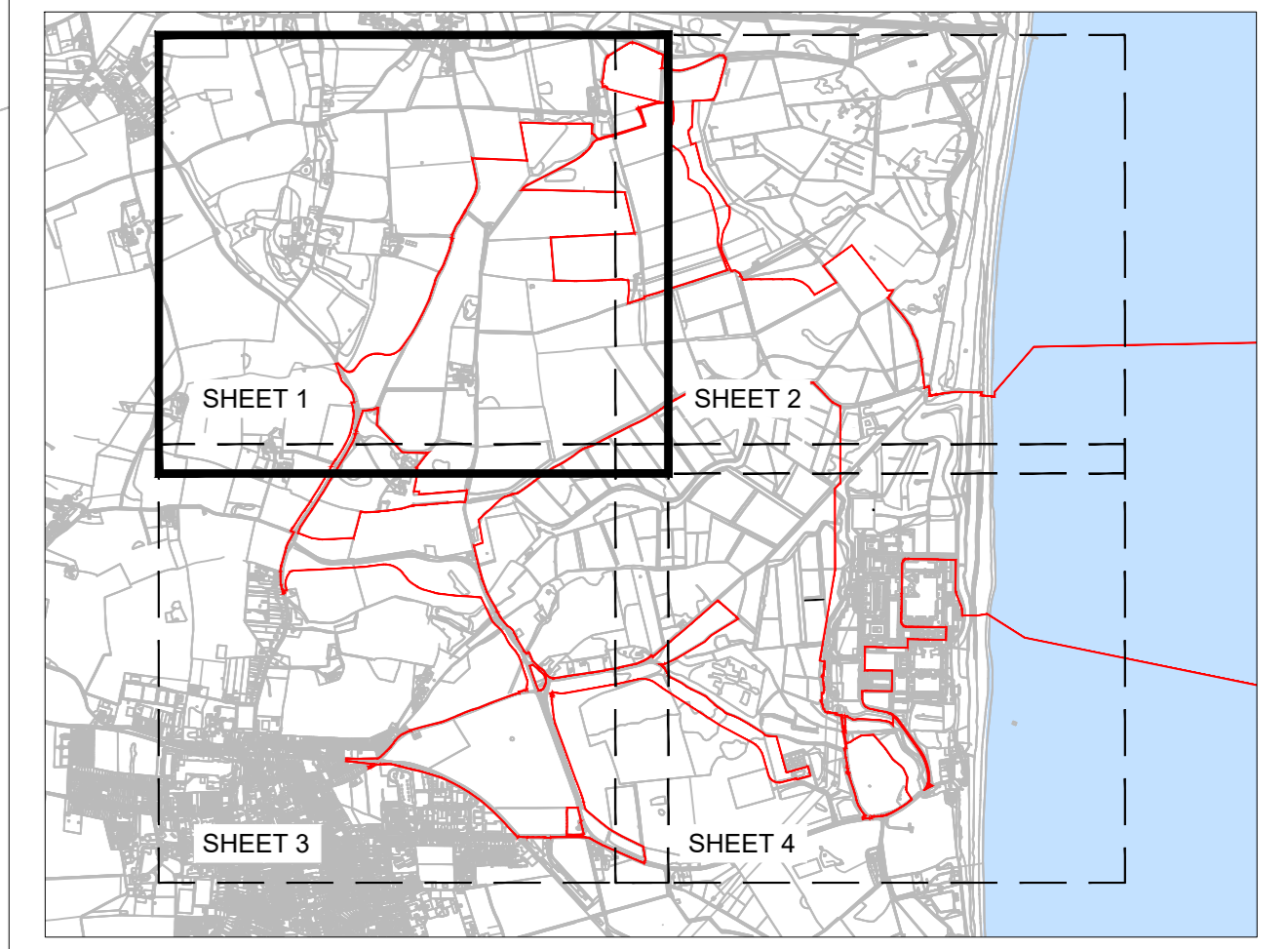


NOTES:

1. The locations of features shown are indicative only. Exact locations to be confirmed on site.
2. Additional features may be present on site that have not been identified on the topographical plan.
3. This drawing is based on Arboricultural surveys undertaken in 2014 and 2019. Refer to Environmental Statement, Volume 2, Appendix 131 for full survey information including Root Protection Areas.

KEY:

-  Development Site Boundary
-  Important hedgerow including hedgerow trees (Hedgerows Regulations 1997) to be removed



SHEET NO. - KEY PLAN

02	JAN 2021	LDA	LDA	PROPOSED CHANGES TO THE DCO APPLICATION	SZC Co.
01	FEB 2020	LDA	LDA	DCO SUBMISSION	SZC Co.
REVISION	DATE	DRAWN	CHECKED	REASONS FOR REVISION / COMMENTS	APPROVED

NOT PROTECTIVELY MARKED

COPYRIGHT:
 Reproduced from Ordnance Survey map with the permission of Ordnance Survey on behalf of the controller of Her Majesty's Stationery Office © Crown copyright (2021).
 All Rights reserved. NNB GenCo Licence: 0100060408



PROJECT:
SIZEWELL C

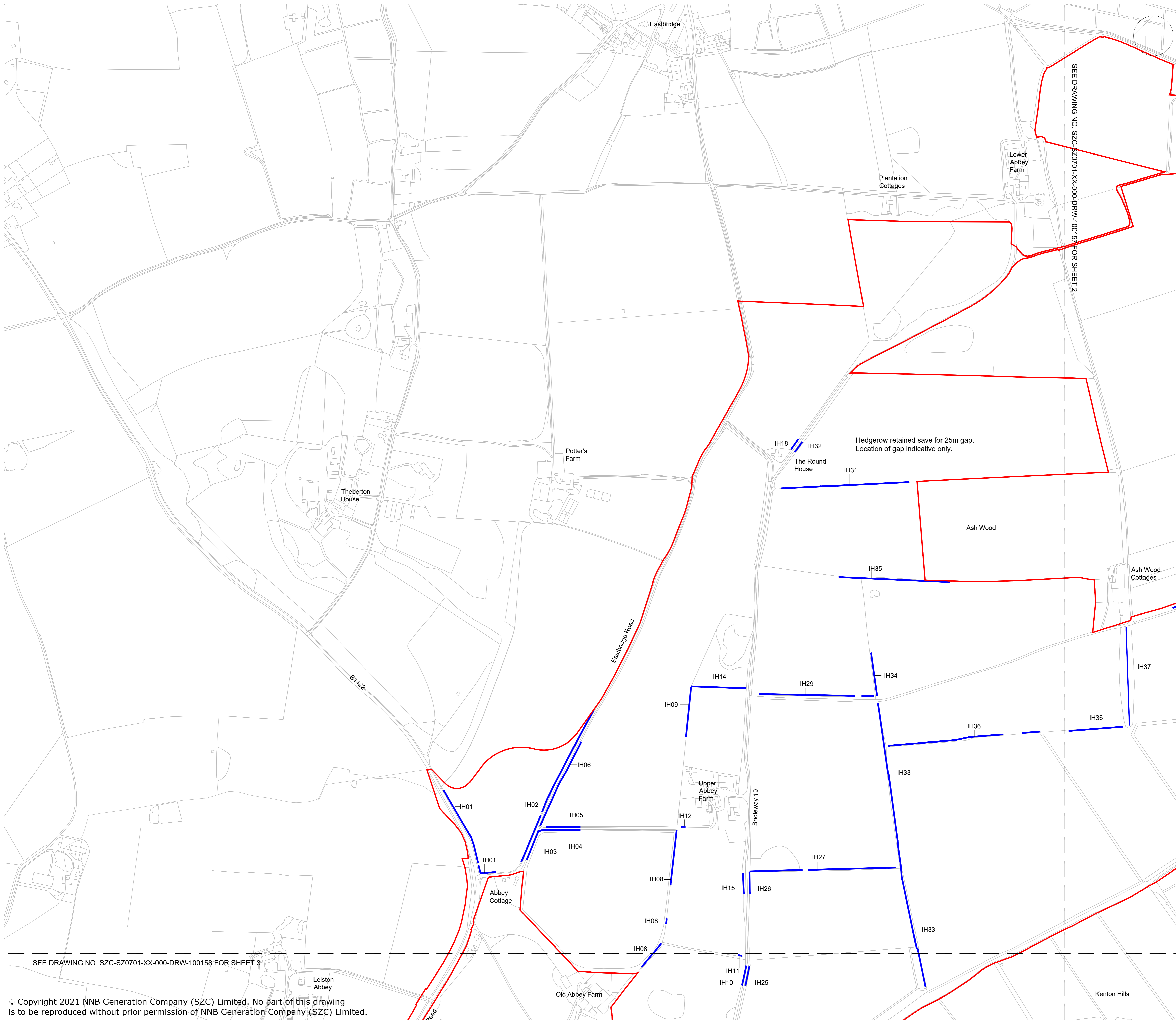
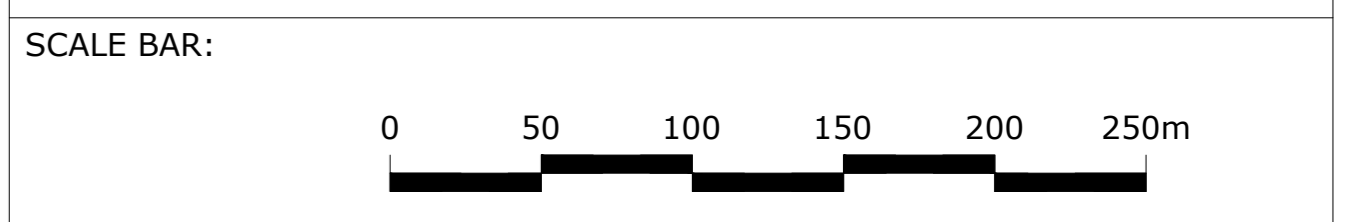
DOCUMENT:
APPLICATION DRAWING - FOR APPROVAL REGULATION 5(2)(o)

DRAWING TITLE:
MAIN DEVELOPMENT SITE IMPORTANT HEDGEROW REMOVAL SHEET 1 OF 4

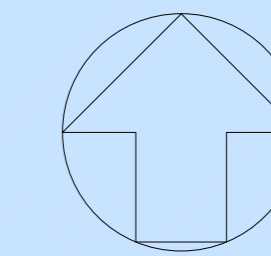
DRAWING NO:
 SZC-SZ0701-XX-000-DRW-100156

REVISION:
 02

DATE: JAN 2021
 DRAWN: GE
 SCALE: 1:2500 @ A0



SEE DRAWING NO. SZC-SZ0701-XX-000-DRW-100158 FOR SHEET 3

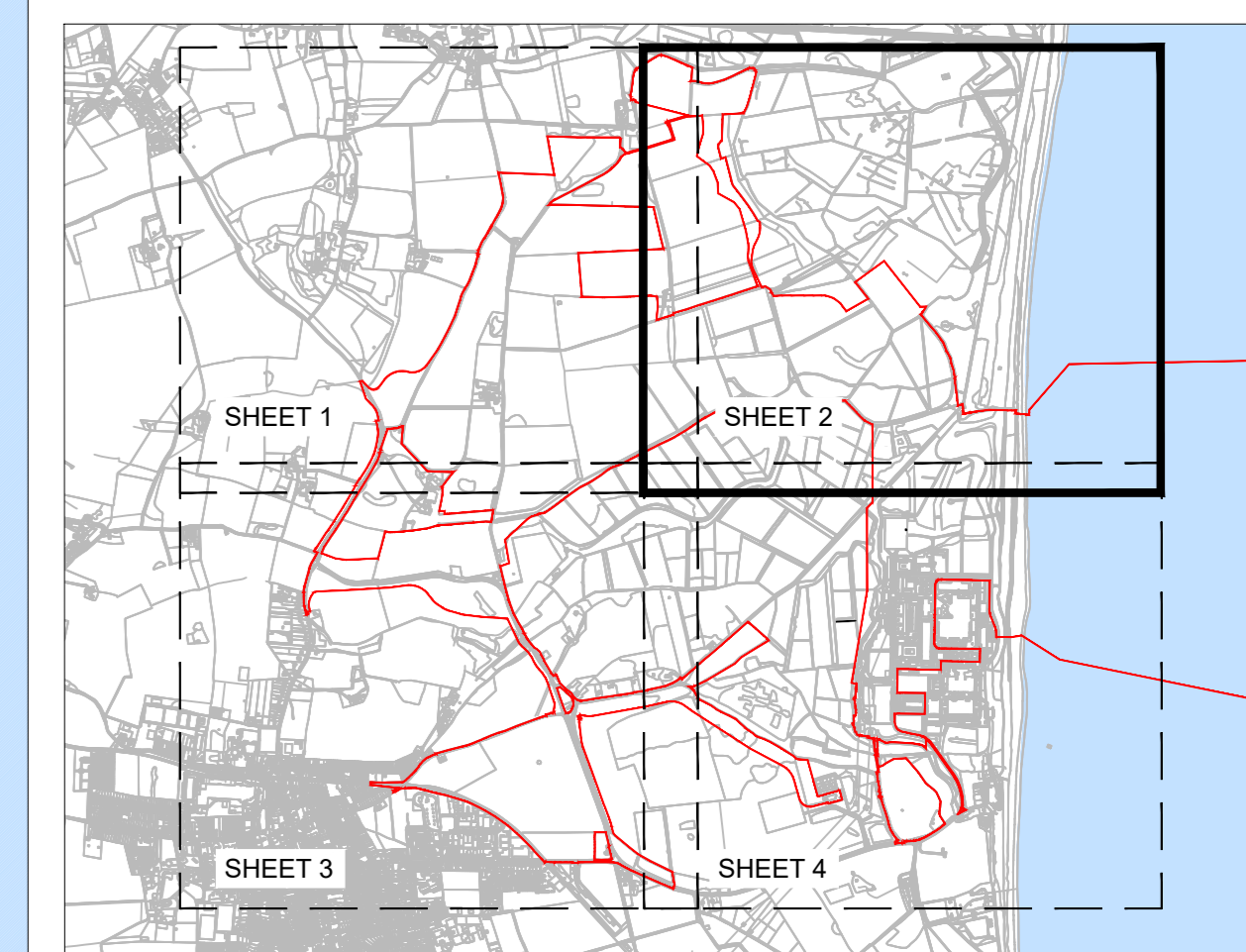


NOTES:

1. The locations of features shown are indicative only. Exact locations to be confirmed on site.
2. Additional features may be present on site that have not been identified on the topographical plan.
3. This drawing is based on Arboricultural surveys undertaken in 2014 and 2019. Refer to Environmental Statement, Volume 2, Appendix 131 for full survey information including Root Protection Areas.

KEY:

- Development Site Boundary
- Important hedgerow including hedgerow trees (Hedgerows Regulations 1997) to be removed



SHEET NO. - KEY PLAN

02	JAN 2021	LDA	LDA	PROPOSED CHANGES TO THE DCO APPLICATION	SZC Co.
				JANUARY 2021	
01	FEB 2020	LDA	LDA	DCO SUBMISSION	SZC Co.
REVISION	DATE	DRAWN	CHECKED	REASONS FOR REVISION / COMMENTS	APPROVED

NOT PROTECTIVELY MARKED

COPYRIGHT:
 Reproduced from Ordnance Survey map with the permission of Ordnance Survey on behalf of the controller of Her Majesty's Stationery Office © Crown copyright (2021).
 All Rights reserved. NNB GenCo Licence: 0100060408



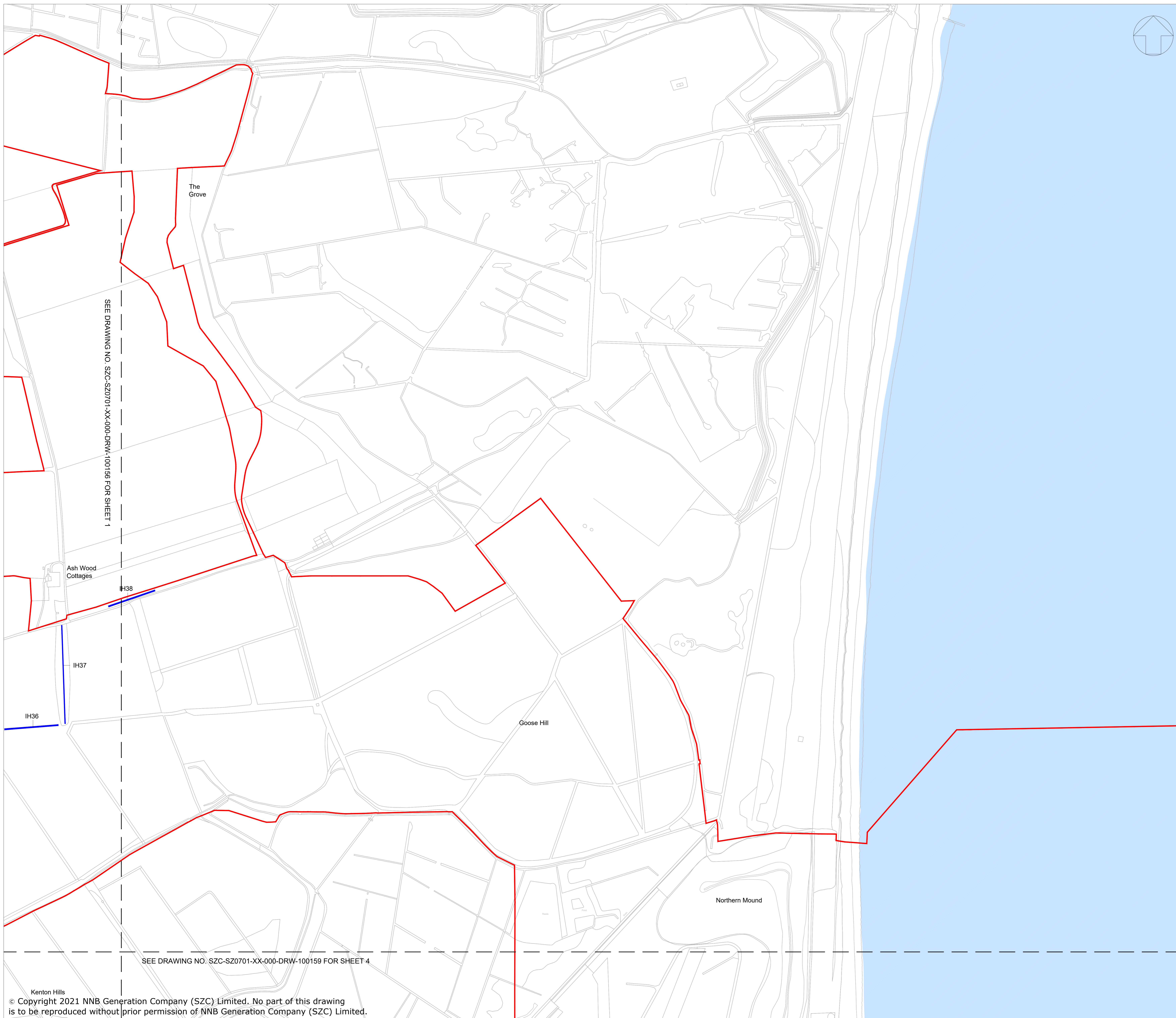

PROJECT:
SIZEWELL C

DOCUMENT:
APPLICATION DRAWING - FOR APPROVAL REGULATION 5(2)(o)

DRAWING TITLE:
MAIN DEVELOPMENT SITE IMPORTANT HEDGEROW REMOVAL SHEET 2 OF 4

DRAWING NO:
SZC-SZ0701-XX-000-DRW-100157 REVISION:
02

DATE:
JAN 2021 DRAWN:
GE SCALE:
1:2500 @ A0



SEE DRAWING NO. SZC-SZ0701-XX-000-DRW-100156 FOR SHEET 1

SEE DRAWING NO. SZC-SZ0701-XX-000-DRW-100159 FOR SHEET 4



SEE DRAWING NO. SZC-SZ0701-XX-000-DRW-100156 FOR SHEET 1

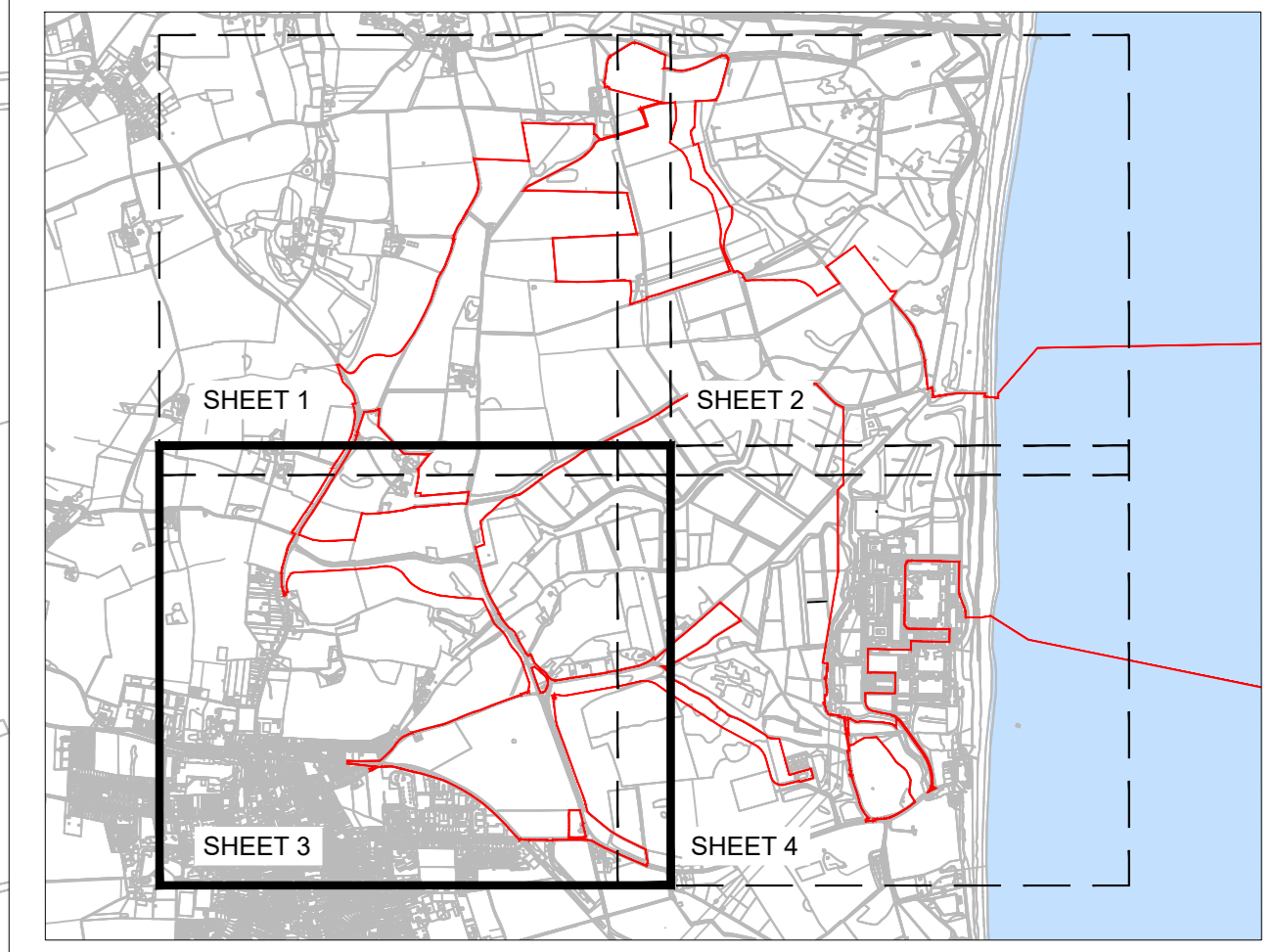
SEE DRAWING NO. SZC-SZ0701-XX-000-DRW-100159 FOR SHEET 4

NOTES:

1. The locations of features shown are indicative only. Exact locations to be confirmed on site.
2. Additional features may be present on site that have not been identified on the topographical plan.
3. This drawing is based on Arboicultural surveys undertaken in 2014 and 2019. Refer to Environmental Statement, Volume 2, Appendix 131 for full survey information including Root Protection Areas.

KEY:

-  Development Site Boundary
-  Important hedgerow including hedgerow trees (Hedgerows Regulations 1997) to be removed



SHEET NO. - KEY PLAN

02	JAN 2021	LDA	LDA	PROPOSED CHANGES TO THE DCO APPLICATION	SZC Co.
01	FEB 2020	LDA	LDA	DCO SUBMISSION	SZC Co.
REVISION	DATE	DRAWN	CHECKED	REASONS FOR REVISION / COMMENTS	APPROVED

NOT PROTECTIVELY MARKED

COPYRIGHT:
 Reproduced from Ordnance Survey map with the permission of Ordnance Survey on behalf of the controller of Her Majesty's Stationery Office © Crown copyright (2021).
 All Rights reserved. NNB GenCo Licence: 0100060408



PROJECT:
SIZEWELL C

DOCUMENT:
APPLICATION DRAWING - FOR APPROVAL REGULATION 5(2)(o)

DRAWING TITLE:
MAIN DEVELOPMENT SITE IMPORTANT HEDGEROW REMOVAL SHEET 3 OF 4

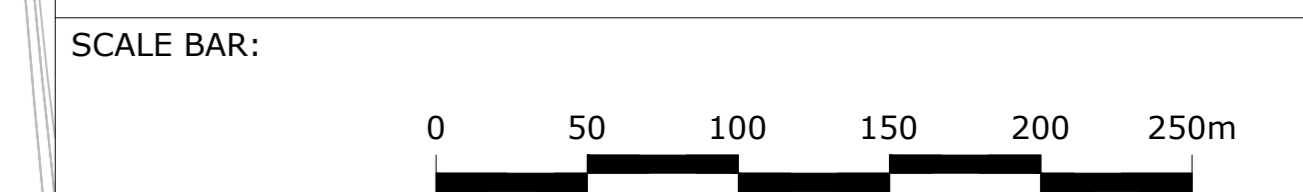
DRAWING NO:
SZC-SZ0701-XX-000-DRW-100158

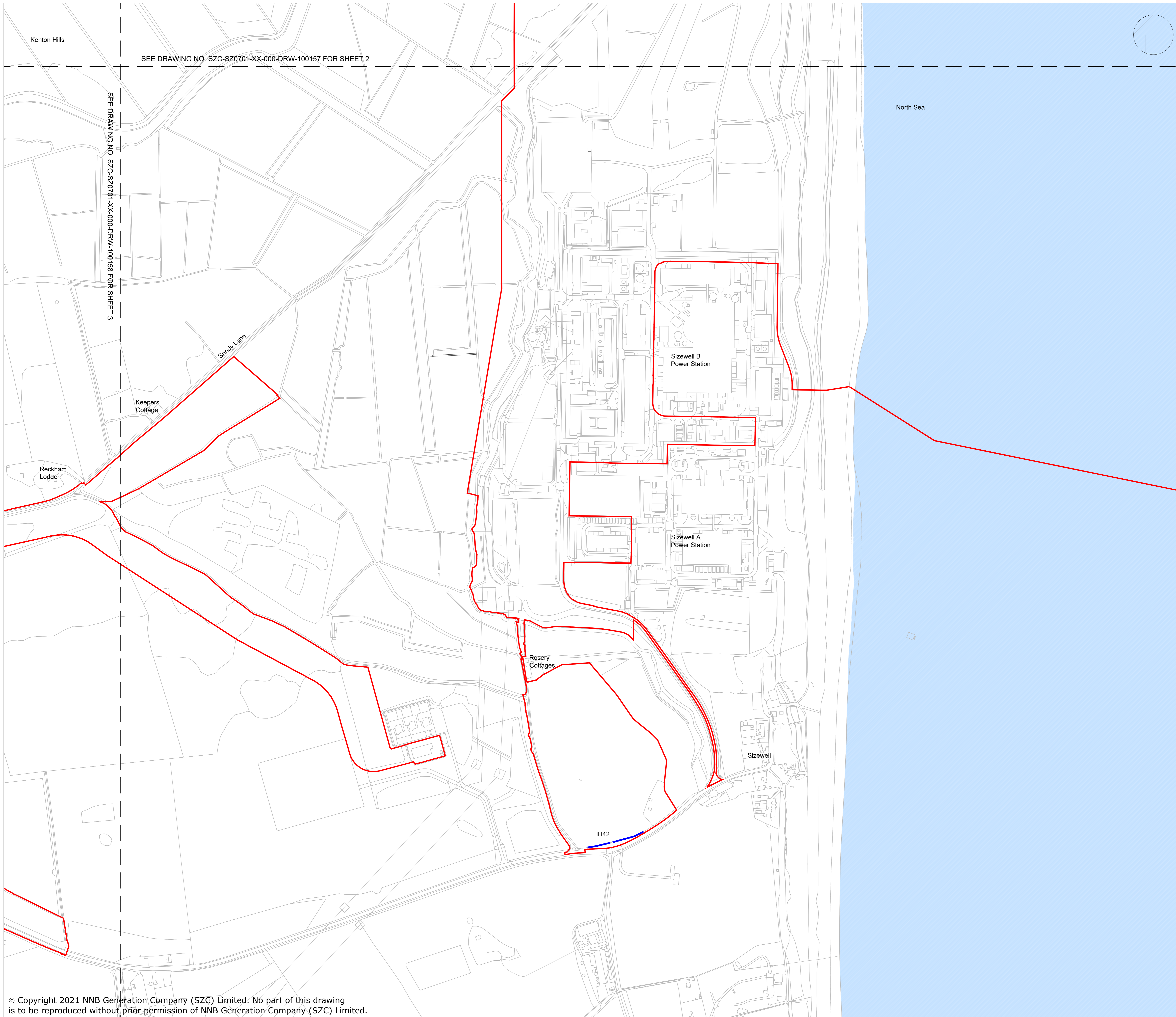
REVISION:
02

DATE: JAN 2021

DRAWN: GE

SCALE: 1:2500 @ A0





Kenton Hills

SEE DRAWING NO. SZC-SZ0701-XX-000-DRW-100157 FOR SHEET 2

SEE DRAWING NO. SZC-SZ0701-XX-000-DRW-100158 FOR SHEET 3

Sandy Lane

Keepers Cottage

Reckham Lodge

Sizewell B Power Station

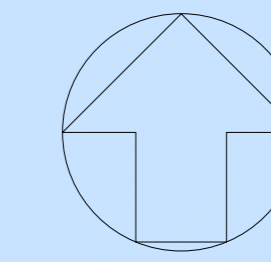
Sizewell A Power Station

Rosery Cottages

Sizewell

IH42

North Sea

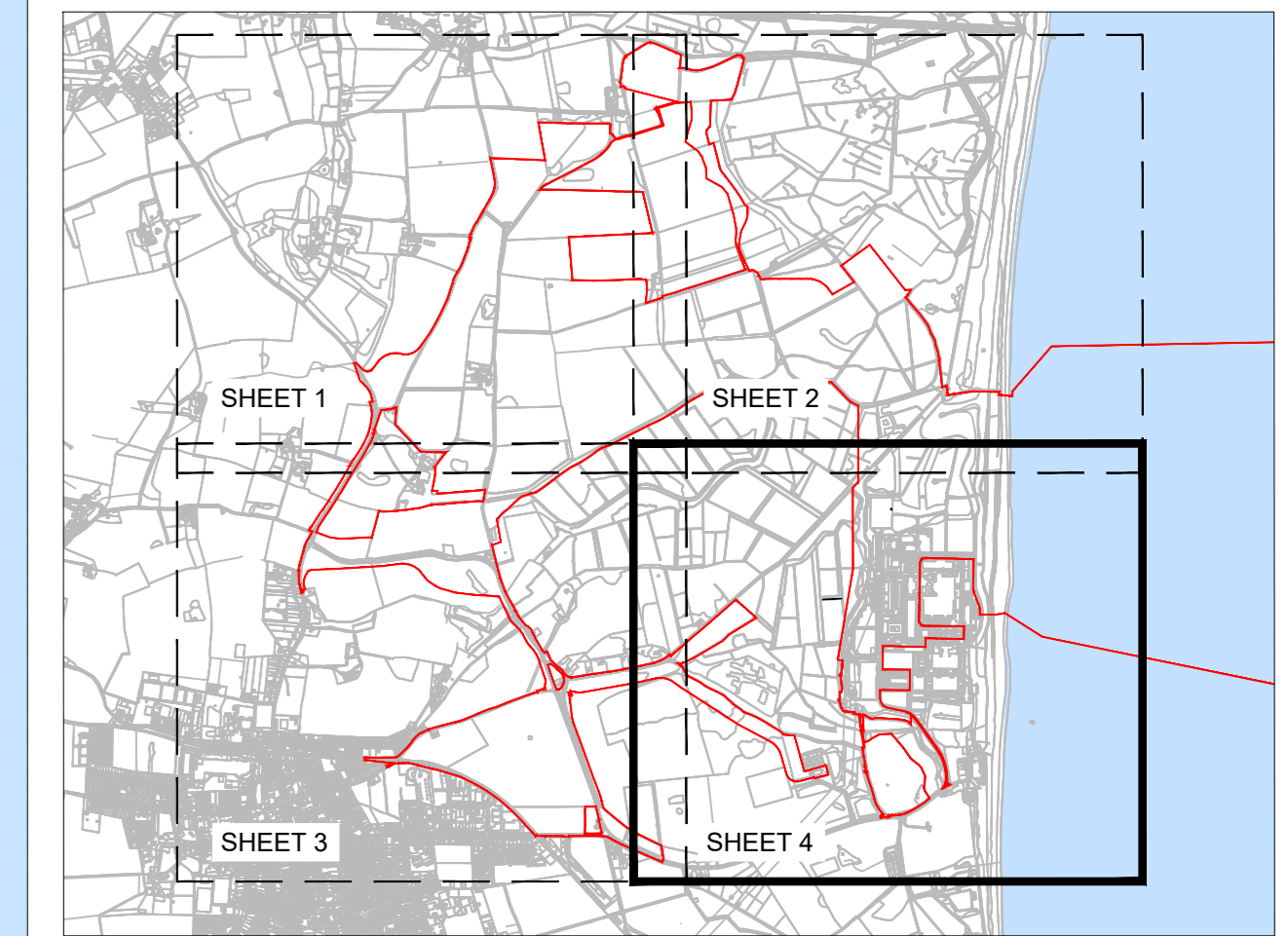


NOTES:

1. The locations of features shown are indicative only. Exact locations to be confirmed on site.
2. Additional features may be present on site that have not been identified on the topographical plan.
3. This drawing is based on Arboricultural surveys undertaken in 2014 and 2019. Refer to Environmental Statement, Volume 2, Appendix 131 for full survey information including Root Protection Areas.

KEY:

- Development Site Boundary
- Important hedgerow including hedgerow trees (Hedgerows Regulations 1997) to be removed



SHEET NO. - KEY PLAN

02	JAN 2021	LDA	LDA	PROPOSED CHANGES TO THE DCO APPLICATION	SZC Co.
01	FEB 2020	LDA	LDA	DCO SUBMISSION	SZC Co.
REVISION	DATE	DRAWN	CHECKED	REASONS FOR REVISION / COMMENTS	APPROVED

NOT PROTECTIVELY MARKED

COPYRIGHT:
 Reproduced from Ordnance Survey map with the permission of Ordnance Survey on behalf of the controller of Her Majesty's Stationery Office © Crown copyright (2021).
 All Rights reserved. NNB GenCo Licence: 0100060408



PROJECT:
SIZEWELL C

DOCUMENT:
APPLICATION DRAWING - FOR APPROVAL REGULATION 5(2)(o)

DRAWING TITLE:
MAIN DEVELOPMENT SITE IMPORTANT HEDGEROW REMOVAL SHEET 4 OF 4

DRAWING NO:
 SZC-SZ0701-XX-000-DRW-100159

REVISION:
 02

DATE:
 JAN 2021

DRAWN:
 GE

SCALE:
 1:2500 @ A0

